



3/17/67 CEN

STATE OF WEST VIRGINIA  
DEPARTMENT OF MINES  
OIL AND GAS DIVISION

NOTICE OF PROPOSED LOCATION OF OIL AND GAS WELL

To The DEPARTMENT OF MINES,  
Charleston, W. Va.

None	Charles E. Young
COAL OPERATOR OR COAL OWNER	NAME OF WELL OPERATOR
ADDRESS	883 Valley View Rd. Pittsburgh, Pa.
COAL OPERATOR OR COAL OWNER	COMPLETE ADDRESS
ADDRESS	March 14, 19 67
COAL OPERATOR OR COAL OWNER	PROPOSED LOCATION
ADDRESS	Reedy District
Lewis Full	Wirt County
OWNER OF MINERAL RIGHTS	Well No. 1
Leroy, West Virginia	Lewis Full Farm
ADDRESS	Elevation 830 feet Acres 51

GENTLEMEN:

The undersigned well operator is entitled to drill upon the above named farm or tract of land for oil and gas, having fee title thereto, (or as the case may be) under grant or lease dated May 23, 1966, made by Lewis Full, to Charles E. Young, and recorded on the \_\_\_\_\_ day of \_\_\_\_\_, in the office of the County Clerk for said County in Book \_\_\_\_\_, page \_\_\_\_\_.

The enclosed plat was prepared by a competent engineer and shows the proposed location of a well to be drilled for oil and gas by the undersigned well operator on the farm and in the Magisterial District and County above named, determined by survey and courses and distances from two permanent points, or land marks.

The undersigned well operator is informed and believes there are no coal operators operating beds of coal beneath said farm or tract of land on which said well is located, or within 500 feet of the boundaries of the same, who have mapped their workings and filed their maps as required by law, excepting the coal operators or coal owners (if any) above named as addressees.


The above named coal operators or coal owners (if any) are notified that any objections they may desire to make to such proposed location, or which they are required to make by Section 3 of said Code, if the drilling of a well at said proposed location will cause a dangerous condition in or about their respective coal mines, must be received by, or filed with the Department of Mines within ten\* days from the receipt of a copy of this notice and accompanying plat by said Department. Said coal operators are further notified that forms for use in making such objections will be furnished to them by the Department of Mines promptly on request and that all such objections must set forth as definitely as is reasonably possible the ground or grounds on which such objections are based and indicate the direction and distance the proposed location should be moved to overcome same.

(The next paragraph is to be completed only in Department's copy.)

Copies of this notice and the enclosed plat were mailed by registered mail, or delivered to the above named coal operators or coal owners at their above shown respective address \_\_\_\_\_ day \_\_\_\_\_ before, or on the same day with the mailing or delivery of this copy to the Department of Mines at Charleston, West Virginia.

Very truly yours,

Charles E. Young  
WELL OPERATOR  
883 Valley View Road  
STREET  
Pittsburgh, Pennsylvania  
CITY OR TOWN  
STATE  
**01/19/2024**



\*Section 3 . . . . If no such objections be filed or be found by the department of mines, within said period of ten days from the receipt of said notice and plat by the department of mines, to said proposed location, the department shall forthwith issue to the well operator a drilling permit reciting the filing of such plat, that no objections have been made by the coal operators to the location, or found thereto by the department, and that the same is approved and the well operator authorized to proceed to drill at said location.

WIR-533 PERMIT NUMBER

01/19/2024



333-111

B-1



RECEIVED

MAR 16 1971

STATE OF WEST VIRGINIA  
DEPARTMENT OF MINES  
OIL AND GAS DIVISION

OIL & GAS DIVISION  
DEPT. OF MINES

WELL RECORD

Permit No. WIR 533

Oil or Gas Well OIL  
(KIND)

Company CHARLES F. YOUNG  
Address 883 Valley View Rd. Pittsburg, Pa. 15243  
Farm Lewis Full Acres 51  
Location (waters) Panther Run  
Well No. ONE Elev. 830  
District Reedy County Wirt  
The surface of tract is owned in fee by Lewis Full  
Elizabeth Address West Virginia  
Mineral rights are owned by Lewis Full, et al  
Elizabeth, West Virginia  
Drilling commenced April, 1967  
Drilling completed April 8, 1967  
Date Shot \_\_\_\_\_ From \_\_\_\_\_ To \_\_\_\_\_  
With \_\_\_\_\_  
Open Flow \_\_\_\_\_ /10ths Water in \_\_\_\_\_ Inch  
\_\_\_\_\_ /10ths Merc. in \_\_\_\_\_ Inch  
Volume \_\_\_\_\_ Cu. Ft.  
Rock Pressure \_\_\_\_\_ lbs. \_\_\_\_\_ hrs.  
Oil short 25BOPD bbls., 1st 24 hrs.  
Fresh water 20 feet \_\_\_\_\_ feet  
Salt water 1900 feet \_\_\_\_\_ feet

Casing and Tubing	Used in Drilling	Left in Well	Packers
Size			
16			Kind of Packer _____
13			<u>Float Collar</u>
10			Size of <u>4-1/2"</u>
8 1/4	<u>Surface</u>	<u>120 ft.</u>	Depth set <u>2553</u>
6 1/2			<u>Perf. 9-1-69</u>
5 3/16			<u>Perf. top 2523</u>
<u>4-1/2</u>		<u>2553</u>	<u>Perf. bottom 2527</u>
2			<u>Perf. top 10 holes</u>
Liners Used			<u>Perf. bottom</u>

50 bags  
CASING CEMENTED 8-1/4 SIZE 120 No. Ft. 4-2-67 Date  
4-1/2 Csg. 2553 100 bags cement -6 sacks gel on to  
COAL WAS ENCOUNTERED AT \_\_\_\_\_ FEET \_\_\_\_\_ INCHES  
\_\_\_\_\_ FEET \_\_\_\_\_ INCHES  
\_\_\_\_\_ FEET \_\_\_\_\_ INCHES

Formation	Color	Hard or Soft	Top	Bottom	Oil, Gas or Water	Depth Found	Remarks
Shale	Red	Variagated	0	1162			
Sand			1162	1178			
Shale			1178	1250			
Sand			1280	1256			
Limey sh.			1250	1320			
SAnd			1320	1328			
Shells			1328	1384			
Sand			1384	1408			
Shale			1408	1430			
Sand			1430	1450			
Shale			1450	1845			
Sand			1845	1857			
Shale			1857	1874			
SAnd			1874	1964	Water	1900	
Shale			1964	1972			
Sand			1972	2072			
Shale			2072	2086			
Sand			2086	2140			
Shale & shells			2140	2290			Injun Good
Shale			2290	2508			
Shale	Brown		2508	2521			
SAnd	Grey		2521	2528	oil	2523	Good show T.D.
Shale			2528	2561			
September 1, 1969 Well perforated with 10 holes 2523-2527 - Treated with 800 bbls water 250 gal mud acid, etc., with 30,000 # Sand							
September 2, 1969 Swabbed to clean up							
September 3, 1969 Swabbed indicated.							
Well good for 25 bbls/ day -							
2-3/8" tubing run and equipped for pumping shut in pressure on oil column 150 # 1 sq. in.							

01/19/2024



(Title)

By Charles E. Young Director of Mines

APPROVED James Stewart Owner

Date March 14, 1971

Formation	Color	Hard or Soft	Top	Bottom	Oil, Gas or Water	Depth Found	Remarks
Shale	Grey		2528	2521	Oil	2523	Good show T.D.
Shale	Brown		2521	2508			
Shale			2508	2500			
Shale			2500	2487			
Sand			2487	2474	Water	1900	
Shale			2474	2461			
Sand			2461	2448			
Shale			2448	2435			
Sand			2435	2422			
Shale			2422	2409			
Shale			2409	2396			
Sand			2396	2383			
Shale			2383	2370			
Sand			2370	2357			
Shale			2357	2344			
Sand			2344	2331			
Shale			2331	2318			
Sand			2318	2305			
Shale			2305	2292			
Sand			2292	2279			
Shale			2279	2266			
Sand			2266	2253			
Shale			2253	2240			
Sand			2240	2227			
Shale			2227	2214			
Sand			2214	2201			
Shale			2201	2188			
Sand			2188	2175			
Shale			2175	2162			
Sand			2162	2149			
Shale			2149	2136			
Sand			2136	2123			
Shale			2123	2110			
Sand			2110	2097			
Shale			2097	2084			
Sand			2084	2071			
Shale			2071	2058			
Sand			2058	2045			
Shale			2045	2032			
Sand			2032	2019			
Shale			2019	2006			
Sand			2006	1993			
Shale			1993	1980			
Sand			1980	1967			
Shale			1967	1954			
Sand			1954	1941			
Shale			1941	1928			
Sand			1928	1915			
Shale			1915	1902			
Sand			1902	1889			
Shale			1889	1876			
Sand			1876	1863			
Shale			1863	1850			
Sand			1850	1837			
Shale			1837	1824			
Sand			1824	1811			
Shale			1811	1798			
Sand			1798	1785			
Shale			1785	1772			
Sand			1772	1759			
Shale			1759	1746			
Sand			1746	1733			
Shale			1733	1720			
Sand			1720	1707			
Shale			1707	1694			
Sand			1694	1681			
Shale			1681	1668			
Sand			1668	1655			
Shale			1655	1642			
Sand			1642	1629			
Shale			1629	1616			
Sand			1616	1603			
Shale			1603	1590			
Sand			1590	1577			
Shale			1577	1564			
Sand			1564	1551			
Shale			1551	1538			
Sand			1538	1525			
Shale			1525	1512			
Sand			1512	1499			
Shale			1499	1486			
Sand			1486	1473			
Shale			1473	1460			
Sand			1460	1447			
Shale			1447	1434			
Sand			1434	1421			
Shale			1421	1408			
Sand			1408	1395			
Shale			1395	1382			
Sand			1382	1369			
Shale			1369	1356			
Sand			1356	1343			
Shale			1343	1330			
Sand			1330	1317			
Shale			1317	1304			
Sand			1304	1291			
Shale			1291	1278			
Sand			1278	1265			
Shale			1265	1252			
Sand			1252	1239			
Shale			1239	1226			
Sand			1226	1213			
Shale			1213	1200			
Sand			1200	1187			
Shale			1187	1174			
Sand			1174	1161			
Shale			1161	1148			
Sand			1148	1135			
Shale			1135	1122			
Sand			1122	1109			
Shale			1109	1096			
Sand			1096	1083			
Shale			1083	1070			
Sand			1070	1057			
Shale			1057	1044			
Sand			1044	1031			
Shale			1031	1018			
Sand			1018	1005			
Shale			1005	992			
Sand			992	979			
Shale			979	966			
Sand			966	953			
Shale			953	940			
Sand			940	927			
Shale			927	914			
Sand			914	901			
Shale			901	888			
Sand			888	875			
Shale			875	862			
Sand			862	849			
Shale			849	836			
Sand			836	823			
Shale			823	810			
Sand			810	797			
Shale			797	784			
Sand			784	771			
Shale			771	758			
Sand			758	745			
Shale			745	732			
Sand			732	719			
Shale			719	706			
Sand			706	693			
Shale			693	680			
Sand			680	667			
Shale			667	654			
Sand			654	641			
Shale			641	628			
Sand			628	615			
Shale			615	602			
Sand			602	589			
Shale			589	576			
Sand			576	563			
Shale			563	550			
Sand			550	537			
Shale			537	524			
Sand			524	511			
Shale			511	498			
Sand			498	485			
Shale			485	472			
Sand			472	459			
Shale			459	446			
Sand			446	433			
Shale			433	420			
Sand			420	407			
Shale			407	394			
Sand			394	381			
Shale			381	368			
Sand			368	355			
Shale			355	342			
Sand			342	329			
Shale			329	316			
Sand			316	303			
Shale			303	290			
Sand			290	277			
Shale			277	264			
Sand			264	251			
Shale			251	238			
Sand			238	225			
Shale			225	212			
Sand			212	199			
Shale			199	186			
Sand			186	173			
Shale			173	160			
Sand			160	147			
Shale			147	134			
Sand			134	121			
Shale			121	108			
Sand			108	95			
Shale			95	82			
Sand			82	69			
Shale			69	56			
Sand			56	43			
Shale			43	30			
Sand			30	17			
Shale			17	4			

01/19/2024

B-2

STATE OF WEST VIRGINIA  
DEPARTMENT OF MINES  
OIL AND GAS DIVISION

INSPECTOR'S WELL REPORT

ROTARY


Permit No. WIAT-533

Oil or Gas Well \_\_\_\_\_  
(KIND)

Company <u>CHAS. E. YOUNG</u>	CASING AND TUBING	USED IN DRILLING	LEFT IN WELL	PACKERS
Address <u>PITTSBURGH, PA.</u>	Size			
Farm <u>LEWIS FARM</u>	16			Kind of Packer _____
Well No. <u>1</u>	13			
District <u>BEEDY</u> County <u>WIAT</u>	10			Size of _____
Drilling commenced <u>4-3-67</u>	8 1/4			
Drilling completed <u>4-8-67</u> Total depth <u>2568'</u>	6 5/8			Depth set _____
Date shot _____ Depth of shot _____	5 3/16			
Initial open flow _____/10ths Water in _____ Inch	3			Perf. top _____
Open flow after tubing _____/10ths Merc. in _____ Inch	2			Perf. bottom _____
Volume _____ Cu. Ft.	Liners Used			Perf. top _____
Rock pressure _____ lbs. _____ hrs.				Perf. bottom _____
Oil _____ bbls., 1st 24 hrs.	CASING CEMENTED <u>4 1/2"</u> SIZE <u>2568</u> No. FT. <u>4-8-67</u> Date			
Fresh water <u>NONE</u> feet _____ feet	NAME OF SERVICE COMPANY <u>Dowell</u>			
Salt water <u>NONE</u> feet _____ feet	COAL WAS ENCOUNTERED AT <u>NONE</u> FEET _____ INCHES			
	_____ FEET _____ INCHES _____ FEET _____ INCHES			
	_____ FEET _____ INCHES _____ FEET _____ INCHES			

Drillers' Names \_\_\_\_\_

Remarks: CONT. DATCO DRILLING CO.



4-11-67  
DATE

Arthur Mullen  
DISTRICT WELL INSPECTOR

01/19/2024



Bull

STATE OF WEST VIRGINIA  
DEPARTMENT OF MINES  
OIL AND GAS WELLS DIVISION

RECEIVED

JAN 11 1972

OIL & GAS DIVISION  
DEPT. OF MINES

INSPECTOR'S WELL REPORT

Permit No. WIR-533

FINAL

Oil or Gas Well \_\_\_\_\_  
(KIND)

Company CHAS. E. YOUNG  
Address \_\_\_\_\_  
Farm LEWIS FULT  
Well No. 1  
District BEEDY County WEST  
Drilling commenced \_\_\_\_\_  
Drilling completed \_\_\_\_\_ Total depth \_\_\_\_\_  
Date shot \_\_\_\_\_ Depth of shot \_\_\_\_\_  
Initial open flow \_\_\_\_\_ /10ths Water in \_\_\_\_\_ Inch

CASING AND TUBING	USED IN DRILLING	LEFT IN WELL	PACKERS
Size			
16			Kind of Packer _____
13			
10			Size of _____
8 1/4			
6 5/8			Depth set _____
5 3/16			
3			Perf. top _____
2			Perf. bottom _____
Liners Used _____			Perf. top _____

Open flow after tubing \_\_\_\_\_ /10ths Merc. in \_\_\_\_\_  
Volume \_\_\_\_\_  
Rock pressure \_\_\_\_\_ lbs.  
Oil \_\_\_\_\_ bbls.,  
Fresh water \_\_\_\_\_ feet  
Salt water \_\_\_\_\_ feet  
Drillers' Names \_\_\_\_\_

PLEASE FURNISH SERVICE(S) INDICATED BY CHECKED BLOCK(S).  
REQUIRED FEE(S) PAID.  
 Show to whom, date and address where delivered  
 Deliver ONLY to addressee

RECEIPT  
Received the numbered article described below.

REGISTERED NO.		SIGNATURE OR NAME OF ADDRESSEE (Must always be filled in) <u>James E Young</u>
CERTIFIED NO. <u>39644</u>		SIGNATURE OF ADDRESSEE'S AGENT, IF ANY <u>Chas E Young</u>
INSURED NO.		
DATE DELIVERED <u>3-8-71</u>		SHOW WHERE DELIVERED (only if requested)

65-16-71548-11 347-108 GPO

Remarks: Well IN GOOD ORDER FOR RELEASE.

BOND CANCELLED  
RETURNED TO WELL OPERATOR AND/OR PRINCIPAL

1/11/72

1-7-71  
DATE

Arthur Bull  
DISTRICT WELL INSPECTOR  
01/19/2024





B-12



# State of West Virginia

Department of Mines  
Oil and Gas Division  
Charleston 5

January 11, 1972

James E. Young  
Co-Executor of the Estate  
of Charles E. Young  
883 Valley View Road  
Pittsburgh, Penna. 15219

IN RE: Permit WIR-533  
Farm Lewis Full  
Well No. 1  
District Reedy  
County Wirt

Gentlemen:

The final inspection report for the Well which is described above has been received in this office.

Please be advised that the Bond which is covered by the above permit number has been released.

Kindly return the enclosed cancelled Bond to the Surety Company that executed said bond in your behalf, in order that they may give you credit on their records.

Enclosure: 1 bond  
b

PLEASE FURNISH SERVICE(S) INDICATED BY CHECKED BLOCK(S).  
REQUIRED FEE(S) PAID.

Show to whom, date and address where delivered  Deliver ONLY to addressee

**RECEIPT**  
Received the numbered article described below.

REGISTERED NO.	SIGNATURE OR NAME OF ADDRESSEE (Must always be filled in)
CERTIFIED NO. <b>39514</b>	1 James E Young
INSURED NO.	2 by Mrs Charles Young
DATE DELIVERED <b>1-15-72</b>	3 SHOW/WHERE DELIVERED (only if requested) JMK JOKAR

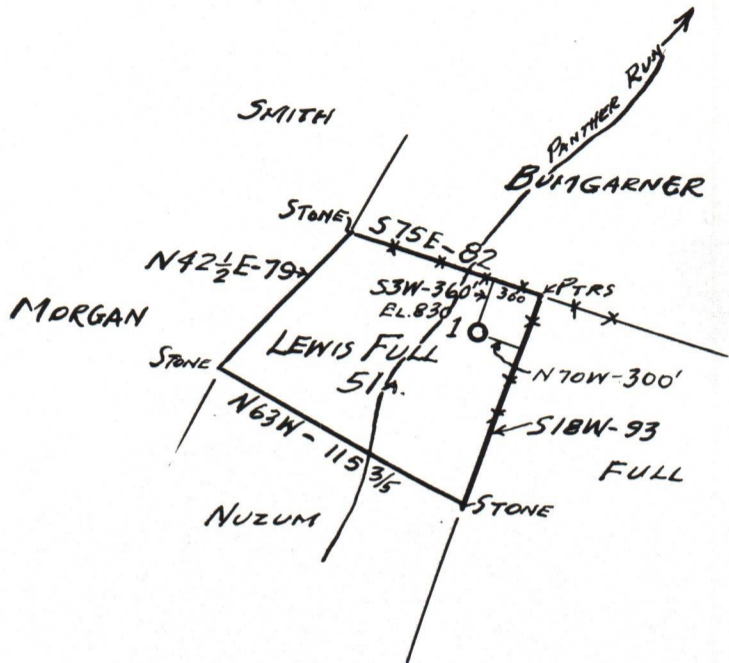
**01/19/2024**

655-16-71648-11 347-198 GPO

Review your correspondence and problems of pay earned etc.

Latitude 39° 00'

Longitude 81° 30'



I, THE UNDERSIGNED, HEREBY CERTIFY THAT THIS MAP IS CORRECT TO THE BEST OF MY ABILITY AND SHOWS ALL INFORMATION REQUIRED BY THE OIL AND GAS SECTION OF THE MINING LAWS OF WEST VIRGINIA.

New Location

Drill Deeper

Abandonment

DEGREE OF ACCURACY ONE PART IN 200

ELEV. FROM FULL #2 ON 100 A.

Company CHARLES E. YOUNG  
 Address 883 VALLEY VIEW RD. PITTSBURGH, PA.  
 Farm LEWIS FULL  
 Tract 51 Acres 51 Lease No. \_\_\_\_\_  
 Well (Farm) No. ONE Serial No. \_\_\_\_\_  
 Elevation (Spirit Level) 830 FT.  
 Quadrangle RIPLEY  
 County WIRT District REEDY  
 Engineer Charles E. Young  
 Engineer's Registration No. 860  
 File No. \_\_\_\_\_ Drawing No. \_\_\_\_\_  
 Date MAR. 13, 1967 Scale 1 IN. = 80 POLES

STATE OF WEST VIRGINIA  
 DEPARTMENT OF MINES  
 OIL AND GAS DIVISION  
 CHARLESTON

WELL LOCATION MAP  
 FILE NO. WIR-533

01/19/2024

+ Denotes location of well on United States Topographic Maps, scale 1 to 62,500, latitude and longitude lines being represented by border lines as shown.

- Denotes one inch spaces on border line of original tracing.