



STATE OF WEST VIRGINIA
DEPARTMENT OF MINES
OIL AND GAS DIVISION

NOTICE OF PROPOSED LOCATION OF OIL AND GAS WELL

To THE DEPARTMENT OF MINES,
Charleston, W. Va.

COAL OPERATOR OR COAL OWNER

ADDRESS

COAL OPERATOR OR COAL OWNER

ADDRESS

Lenora Wheaton, Agent

OWNER OF MINERAL RIGHTS

Vienna, West Virginia

ADDRESS

Carl E. Smith, Inc.

NAME OF WELL OPERATOR

Sandyville, West Virginia 25275

COMPLETE ADDRESS

May 25

19 66

PROPOSED LOCATION

Burning Springs

District

Wirt

County

Well No. 1

Linora Wheaton

Farm

Elm 882.68 Area 111 1/2

GENTLEMEN:

The undersigned well operator is entitled to drill upon the above named farm or tract of land for oil and gas, having fee title thereto, (or as the case may be) under grant or lease dated June 10, 1965, made by Lenore Wheaton, to Carl E Smith, Inc., and recorded on the 4 day of January, 1966, in the office of the County Clerk for said County in Book 127, page 641.

The enclosed plat was prepared by a competent engineer and shows the proposed location of a well to be drilled for oil and gas by the undersigned well operator on the farm and in the Magisterial District and County above named, determined by survey and courses and distances from two permanent points, or land marks.

The undersigned well operator is informed and believes there are no coal operators operating beds of coal beneath said farm or tract of land on which said well is located, or within 500 feet of the boundaries of the same, who have mapped their workings and filed their maps as required by law, excepting the coal operators or coal owners (if any) above named as addressees.

The above named coal operators or coal owners (if any) are notified that any objections they may desire to make to such proposed location, or which they are required to make by Section 3 of said Code, if the drilling of a well at said proposed location will cause a dangerous condition in or about their respective coal mines, must be received by, or filed with the Department of Mines within ten* days from the receipt of a copy of this notice and accompanying plat by said Department. Said coal operators are further notified that forms for use in making such objections will be furnished to them by the Department of Mines promptly on request and that all such objections must set forth as definitely as is reasonably possible the ground or grounds on which such objections are based and indicate the direction and distance the proposed location should be moved to overcome same.

(The next paragraph is to be completed only in Department's copy.)

Copies of this notice and the enclosed plat were mailed by registered mail, or delivered to the above named coal operators or coal owners at their above shown respective address _____ day _____ before, or on the same day with the mailing or delivery of this copy to the Department of Mines at Charleston, West Virginia.

Very truly yours, Carl E. Smith, Inc.

by Carl Smith, Pres.
WELL OPERATOR


Address of Well Operator

STREET
Sandyville, West Virginia

CITY OR TOWN

01/26/2024

STATE



*Section 3 If no such objections be filed or be found by the department of mines, within said period of ten days from the receipt of said notice and plat by the department of mines, to said proposed location, the department shall forthwith issue to the well operator a drilling permit reciting the filing of such plat, that no objections have been made by the coal operators to the location, or found thereto by the department, and that the same is approved and the well operator authorized to proceed to drill at said location.



DEPARTMENT OF THE INTERIOR
BUREAU OF LAND MANAGEMENT

NOTICE OF PROPOSED LOCATION OF OIL AND GAS WELL

DATE OF PROPOSAL: 1966

Carl E. Smith, Inc.

Sandyville, West Virginia

66

May 25

Franklin Springs

West

Lenore Weston, West

Vienna, West Virginia

Lenore Weston

The following is a notice of the proposed location of an oil and gas well on the land owned by Lenore Weston, located in the Lenore Weston tract, Franklin Springs, West Virginia. The proposed well is to be located on the east side of the tract, near the intersection of the road and the creek. The proposed well is to be drilled to a depth of 100 feet. The proposed well is to be drilled by Carl E. Smith, Inc.

June 10, 1966

Carl E. Smith, Inc.

January, 1966

1966

The proposed well is to be drilled on the east side of the tract, near the intersection of the road and the creek. The proposed well is to be drilled to a depth of 100 feet. The proposed well is to be drilled by Carl E. Smith, Inc. The proposed well is to be drilled on the east side of the tract, near the intersection of the road and the creek. The proposed well is to be drilled to a depth of 100 feet. The proposed well is to be drilled by Carl E. Smith, Inc.

Carl E. Smith, Inc.

1966

Sandyville, West Virginia

01/26/2024

This notice is published in accordance with the provisions of the Federal Land Management Policy Act of 1966, 43 CFR 161.101-1. The proposed well is to be drilled on the east side of the tract, near the intersection of the road and the creek. The proposed well is to be drilled to a depth of 100 feet. The proposed well is to be drilled by Carl E. Smith, Inc.

WIA-120



STATE OF WEST VIRGINIA
DEPARTMENT OF MINES
OIL AND GAS DIVISION

Quadrangle Elizabeth

Permit No. WIRT-520

WELL RECORD

Oil or Gas Well _____ Gas
(KIND)

Company Carl E. Smith, Inc.
Address Sandyville, West Virginia
Farm Lenore Wheaton Acres 111 1/2
Location (waters) _____
Well No. 1 Elev. 882.68
District Burning Springs County Wirt
The surface of tract is owned in fee by Lenora Wheaton
Address Vienna, W. Va.
Mineral rights are owned by Lenora Wheaton, Agent
Address Vienna, W. Va.


Casing and Tubing	Used in Drilling	Left in Well	Packers
Size			Kind of Packer
16 18"	12'	12'	
13			
10	244'		Size of
8 1/4			
6 5/8	1150'	1150'	Depth set
5 3/16			
3			Perf. top
2			Perf. bottom
Liners Used			Perf. top
			Perf. bottom

Drilling commenced June 13, 1966
Drilling completed July 29, 1966
Date Shot _____ From _____ To _____
With _____
Open Flow _____ /10ths Water in _____ Inch
_____ /10ths Merc. in _____ Inch
Volume 20,000 Cu. Ft.
Rock Pressure 155 lbs. _____ hrs.
Oil _____ bbls., 1st 24 hrs.
WELL ACIDIZED _____
WELL FRACTURED yes

CASING CEMENTED 7' SIZE 1150 No. Ft. 7/9/66 Date
COAL WAS ENCOUNTERED AT _____ FEET _____ INCHES
_____ FEET _____ INCHES _____ FEET _____ INCHES
_____ FEET _____ INCHES _____ FEET _____ INCHES

RESULT AFTER TREATMENT 75,000
ROCK PRESSURE AFTER TREATMENT 155 Pounds in 12 hrs.
Fresh Water none Feet _____ Salt Water none Feet _____

Formation	Color	Hard or Soft	Top	Bottom	Oil, Gas or Water	Depth	Remarks
Clay	Red		0	50			
Slate			50	100			
Rock	Red		100	150			
Slate	Black		150	260			
Sand			260	345			
Slate			345	415			
Sand			415	452			
Slate			452	485			
Sand			485	685			
Slate			685	795			
Sand			795	862			
Slate			862	870			
Sand		Hard	870	960			
Lime			960	1045'			
Lime	Black		1045	1050			
Sand			1050	1120	gas	1080	Show
Slate			1120	1150			
Slate	Blue		1150	1220			
Sand			1220	1270			
Slate			1270	1305			
Slate	Black		1305	1352			
Sand	Black		1352	1425			
Slate			1425	1500			



(hole plugged back to 01/26/2024 with cemen

(Title) President

By Carl E. Smith

APPROVED

Carl E. Smith, Inc.

Date November 3, 1966

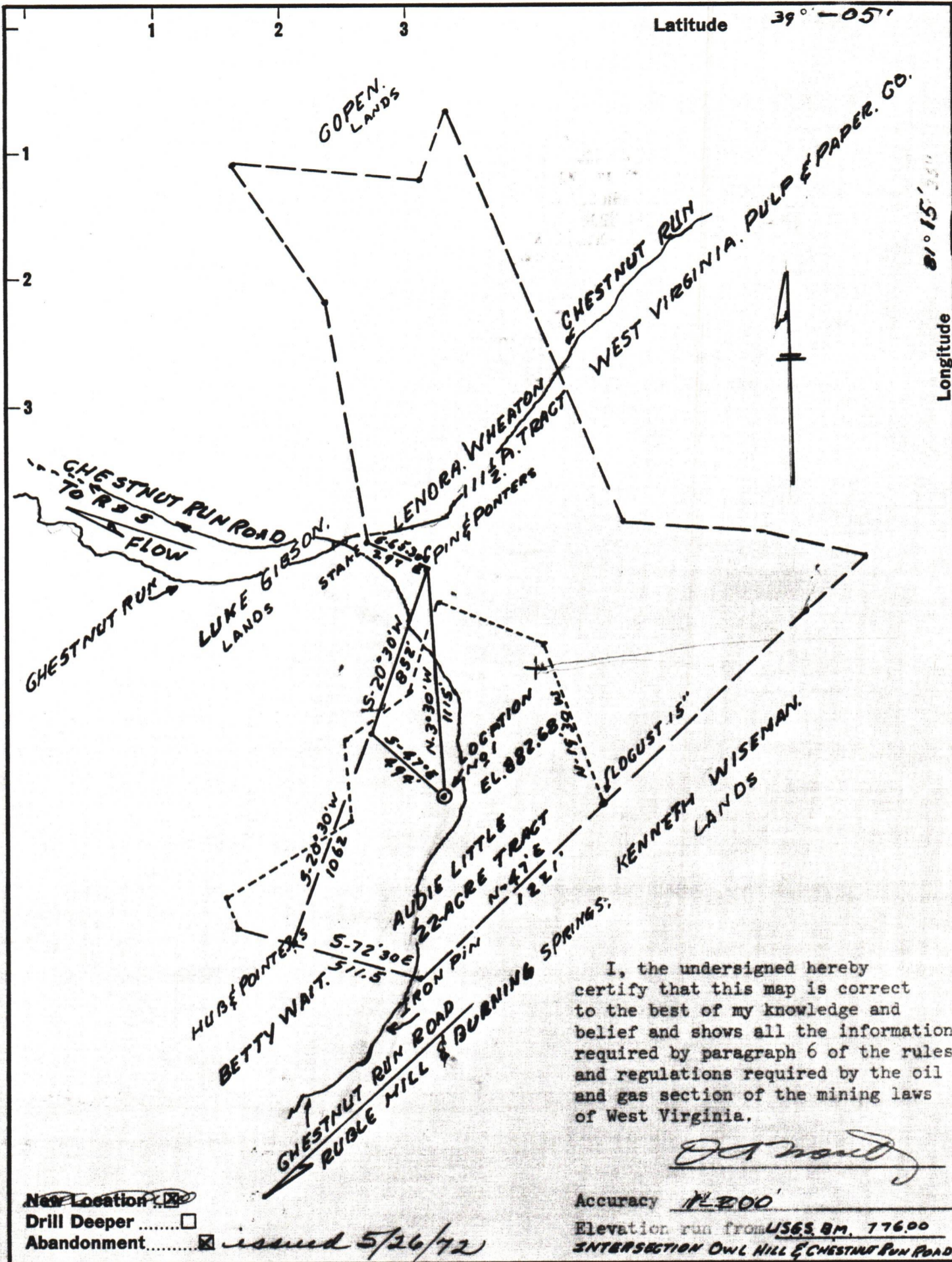
Formation	Color	Hard or Soft	Top	Bottom	Oil, Gas or Water	Depth Found	Remarks

01/26/2024

5/26/72CEN

Latitude 39° - 05'

Longitude 81° 15'



I, the undersigned hereby certify that this map is correct to the best of my knowledge and belief and shows all the information required by paragraph 6 of the rules and regulations required by the oil and gas section of the mining laws of West Virginia.

[Signature]

New Location
 Drill Deeper
 Abandonment issued 5/26/72

Accuracy 1/200'
 Elevation run from USGS B.M. 776.00
 INTERSECTION OWL HILL & CHESTNUT RUN ROADS

Company CARL E. SMITH, INC.
 Address SANDVILLE WEST VIRGINIA, 25175
 Farm LENDORA WHEATON
 Tract _____ Acres 11 1/2 Lease No. _____
 Well (Farm) No. ONE Serial No. _____
 Elevation (Spirit Level) 882.68
 Quadrangle ELIZABETH
 County WIRT District BURNING SPRINGS
 Engineer [Signature]
 Engineer's Registration No. 395
 File No. _____ Drawing No. _____
 Date MAY 20-1966 Scale 1" = 600'

STATE OF WEST VIRGINIA
 DEPARTMENT OF MINES
 OIL AND GAS DIVISION
 CHARLESTON

WELL LOCATION MAP
 FILE NO. WIRT-520-P 01/26/2024

+ Denotes location of well on United States Topographic Maps, scale 1 to 62,500, latitude and longitude lines being represented by border lines as shown.

- Denotes one inch spaces on border line of original tracing.

B-2
OG-11

STATE OF WEST VIRGINIA
DEPARTMENT OF MINES
OIL AND GAS DIVISION


INSPECTOR'S WELL REPORT

SPUDDER

Permit No. WIRT-520

Oil or Gas Well _____
(KIND)

Company	CASING AND TUBING	USED IN DRILLING	LEFT IN WELL	PACKERS
<u>Joyce pipeline</u>	Size			
<u>ANDOVER, N.Y.</u>	16			Kind of Packer _____
<u>HERMAN AND WALTER DEPUE</u>	13			
Well No. <u>1</u>	10			Size of _____
District <u>SPRING CREEK</u> County <u>WIRT</u>	8 1/4			
Drilling commenced <u>4-19-66</u>	6 5/8			Depth set _____
Drilling completed _____ Total depth _____	5 3/16			
Date shot _____ Depth of shot _____	3			Perf. top _____
Initial open flow _____ /10ths Water in _____ Inch	2			Perf. bottom _____
Open flow after tubing _____ /10ths Merc. in _____ Inch	Liners Used			Perf. top _____
Volume _____ Cu. Ft.				Perf. bottom _____
Rock pressure _____ lbs. _____ hrs.	CASING CEMENTED _____ SIZE _____ No. FT. _____ Date _____			
Oil _____ bbls., 1st 24 hrs.	NAME OF SERVICE COMPANY _____			
Fresh water <u>NONE</u> feet _____ feet	COAL WAS ENCOUNTERED AT <u>NONE</u> FEET _____ INCHES			
Salt water <u>NONE</u> feet _____ feet	_____ FEET _____ INCHES _____ FEET _____ INCHES			
	_____ FEET _____ INCHES _____ FEET _____ INCHES			



Drillers' Names _____

Remarks: CONT. COMPANY MACHINE

DA9-24'
THIS LOCATION SEEMS TO FIT THE PLAT WITH PERMIT-WIRT-521. I HAVE NO PLAT ON WIRT-520

4-20-66
DATE

Arthur [Signature]
DISTRICT SUPERVISOR

01/26/2024

STATE OF WEST VIRGINIA
 DEPARTMENT OF MINES
 OIL AND GAS DIVISION
INSPECTOR'S PLUGGING REPORT

Permit No. _____ Well No. _____

COMPANY _____ ADDRESS _____

FARM _____ DISTRICT _____ COUNTY _____

Filling Material Used _____

Liner	Location	Amount	Packer	Location		
PLUGS USED AND DEPTH PLACED			BRIDGES	CASING AND TUBING		
CEMENT-THICKNESS	WOOD-SIZE	LEAD	CONSTRUCTION-LOCATION	RECOVERED	SIZE	LOST

Drillers' Names _____

Remarks: _____

_____ I hereby certify I visited the above well on this date.
DATE

STATE OF WEST VIRGINIA
DEPARTMENT OF MINES
OIL AND GAS DIVISION

SPUDDER

INSPECTOR'S WELL REPORT


Permit No. WIAT-520

Oil or Gas Well _____
(KIND)

Company <u>CARL E. SMITH INC.</u>	CASING AND TUBING	USED IN DRILLING	LEFT IN WELL	PACKERS
Address <u>SANDYVILLE, W. VA.</u>	Size			Kind of Packer
Farm <u>LENORA WHEATON</u>	16			
Well No. <u>1</u>	13			
District <u>BURNING SPRINGS</u> County <u>WIAT.</u>	10	<u>244'</u>		Size of
Drilling commenced <u>6-13-66</u>	8 1/4			Depth set
Drilling completed _____ Total depth _____	6 5/8			
Date shot _____ Depth of shot _____	5 3/16			Perf. top
Initial open flow _____ /10ths Water in _____ Inch	3			Perf. bottom
Open flow after tubing _____ /10ths Merc. in _____ Inch	2			Perf. top
Volume _____ Cu. Ft.	Liners Used			Perf. bottom
Rock pressure _____ lbs. _____ hrs.	CASING CEMENTED _____ SIZE _____ No. FT. _____ Date _____			
Oil _____ bbls., 1st 24 hrs.	NAME OF SERVICE COMPANY _____			
Fresh water <u>NONE</u> feet _____ feet	COAL WAS ENCOUNTERED AT <u>NONE</u> FEET _____ INCHES			
Salt water <u>NONE</u> feet _____ feet	_____ FEET _____ INCHES _____ FEET _____ INCHES			
	_____ FEET _____ INCHES _____ FEET _____ INCHES			

Drillers' Names _____

Remarks: CONT. COMPANY MACHINE
DRG. 1190'



6-29-66
DATE

Arthur Mull
DISTRICT SUPERVISOR

01/26/2024

STATE OF WEST VIRGINIA
 DEPARTMENT OF MINES
 OIL AND GAS DIVISION
INSPECTOR'S PLUGGING REPORT

Permit No. _____ Well No. _____

COMPANY _____ ADDRESS _____

FARM _____ DISTRICT _____ COUNTY _____

Filling Material Used _____

Liner			Location	Amount	Packer	Location		
PLUGS USED AND DEPTH PLACED			BRIDGES			CASING AND TUBING		
CEMENT-THICKNESS	WOOD-SIZE	LEAD	CONSTRUCTION-LOCATION			RECOVERED	SIZE	LOST

Drillers' Names _____

Remarks: _____

_____ I hereby certify I visited the above well on this date.
 DATE

STATE OF WEST VIRGINIA
DEPARTMENT OF MINES
OIL AND GAS DIVISION

Blount

INSPECTOR'S WELL REPORT

Permit No. W1AT, 520

FINAL

Oil or Gas Well GAS
(KIND)

Company	CASING AND TUBING	USED IN DRILLING	LEFT IN WELL	PACKERS
<u>CARLE E. SMITH, INC.</u>	Size			Kind of Packer
<u>SANDYVILLE, W.VA.</u>	16			
<u>LENORE WHEATON</u>	13			
Well No. <u>1</u>	10			Size of
District <u>BURNING SPRINGS</u> County <u>W1AT</u>	8 1/4			
Drilling commenced	6 5/8			Depth set
Drilling completed _____ Total depth _____	5 3/16			
Date shot _____ Depth of shot _____	3			Perf. top
Initial open flow _____ /10ths Water in _____ Inch	2			Perf. bottom
Open flow after tubing _____ /10ths Merc. in _____ Inch	Liners Used			Perf. top
Volume _____ Cu. Ft.				Perf. bottom
Rock pressure _____ lbs. _____ hrs.	CASING CEMENTED _____ SIZE _____ No. FT. _____ Date _____			
Oil _____ bbls., 1st 24 hrs.	NAME OF SERVICE COMPANY _____			
Fresh water _____ feet _____ feet	COAL WAS ENCOUNTERED AT _____ FEET _____ INCHES			
Salt water _____ feet _____ feet	_____ FEET _____ INCHES _____ FEET _____ INCHES			
	_____ FEET _____ INCHES _____ FEET _____ INCHES			

Drillers' Names _____

Remarks: THIS WELL IN GOOD ORDER FOR RELEASE.



12-1-66
DATE

Arthur Hill
DISTRICT INSPECTOR

STATE OF WEST VIRGINIA
DEPARTMENT OF MINES
OIL AND GAS DIVISION
INSPECTOR'S PLUGGING REPORT

Permit No. _____ Well No. _____

COMPANY _____ ADDRESS _____

FARM _____ DISTRICT _____ COUNTY _____

Filling Material Used _____

Liner	Location	Amount	Packer	Location		
PLUGS USED AND DEPTH PLACED			BRIDGES	CASING AND TUBING		
CEMENT-THICKNESS	WOOD-SIZE	LEAD	CONSTRUCTION-LOCATION	RECOVERED	SIZE	LOST

Drillers' Names _____

Remarks: _____

_____ I hereby certify I visited the above well on this date.
DATE



State of West Virginia

Department of Mines

Oil and Gas Division

Charleston 5

December 13, 1966

W. F. EIGENBROD
DIRECTOR

GURMER WAMOCK
DEPUTY DIRECTOR

CARL E. SMITH, INC.
Sandyville,
West Virginia 25275

In Re: Permit WIR-520
Farm Linora Wheaton
Well No. One
District Burning Springs
County Wirt

Gentlemen:

The final inspection report for your well which is described above has been received in our office.

Please be advised that the well, which is covered by the above permit number, has been released under your Blanket Bond.

Yours very truly,

Gurmer Wamock
Deputy Director
OIL AND GAS DIVISION

GW/ff

01/26/2024

3-6

STATE OF WEST VIRGINIA
 DEPARTMENT OF MINES
 OIL AND GAS WELLS DIVISION

RECEIVED

JUN 15 1972

INSPECTOR'S PLUGGING REPORT

OIL & GAS DIVISION
 DEPT. OF MINES

Permit No. WIRT-520-P

Well No. ~~150~~ /

COMPANY Carl E. Smith, Inc. ADDRESS Sandyville, W. Va

FARM Lenora Wheaton DISTRICT Burning Spring COUNTY Wirt

Filling Material Used _____

Liner Location Amount Packer Location

PLUGS USED AND DEPTH PLACED			BRIDGES	CASING AND TUBING		
CEMENT-THICKNESS	WOOD-SIZE	LEAD	CONSTRUCTION-LOCATION	RECOVERED	SIZE	LOST
Cement Plug from 1150 to 1050						
Filled with Clay 1050 to 850						

Drillers' Names _____

Remarks:

Carl E. Smith, Inc. Did Plugging Operation.

6/13/72 I hereby certify I visited the above well on this date.

DATE

Fred Burdett

DISTRICT WELL INSPECTOR

01/26/2024

STATE OF WEST VIRGINIA
DEPARTMENT OF MINES
OIL AND GAS WELLS DIVISION

INSPECTOR'S WELL REPORT

Permit No. _____

Oil or Gas Well _____
(KIND)

	CASING AND TUBING	USED IN DRILLING	LEFT IN WELL	PACKERS
Company _____	Size			
Address _____	16 _____			Kind of Packer _____
Farm _____	13 _____			
Well No. _____	10 _____			Size of _____
District _____ County _____	8 1/4 _____			
Drilling commenced _____	6 5/8 _____			Depth set _____
Drilling completed _____ Total depth _____	5 3/16 _____			
Date shot _____ Depth of shot _____	3 _____			Perf. top _____
Initial open flow _____ /10ths Water in _____ Inch	2 _____			Perf. bottom _____
Open flow after tubing _____ /10ths Merc. in _____ Inch	Liners Used _____			Perf. top _____
Volume _____ Cu. Ft.				Perf. bottom _____
Rock pressure _____ lbs. _____ hrs.	CASING CEMENTED _____ SIZE _____ No. FT. _____ Date _____			
Oil _____ bbls., 1st 24 hrs.	NAME OF SERVICE COMPANY _____			
Fresh water _____ feet _____ feet	COAL WAS ENCOUNTERED AT _____ FEET _____ INCHES			
Salt water _____ feet _____ feet	_____ FEET _____ INCHES _____ FEET _____ INCHES			
	_____ FEET _____ INCHES _____ FEET _____ INCHES			

Drillers' Names _____

Remarks:

DATE

DISTRICT WELL INSPECTOR

01/26/2024

B-7

STATE OF WEST VIRGINIA
DEPARTMENT OF MINES
OIL AND GAS WELLS DIVISION

RECEIVED

JUN 21 1972

OIL & GAS DIVISION
DEPT. OF MINES

INSPECTOR'S PLUGGING REPORT

Permit No. WIRT-520-P

Well No. ~~###~~ 1

COMPANY Carl E. Smith, Inc. ADDRESS Sandyville, W. Va

FARM Lenora Wheaton DISTRICT Burning Spring COUNTY Wirt

Filling Material Used _____

Liner		Location		Amount	Packer	Location	
PLUGS USED AND DEPTH PLACED			BRIDGES		CASING AND TUBING		
CEMENT-THICKNESS	WOOD-SIZE	LEAD	CONSTRUCTION-LOCATION		RECOVERED	SIZE	LOST
			Rock and Clay Bridge from 244 to 219		750	7	
			Cement Plug from 219 to 209				
			Clay from 209 to 20				
			Cement Plug 20 ft. to surface.				

Drillers' Names _____

Remarks:

Carl E. Smith, Inc. Did Plugging Operation.

6/15/72

DATE

I hereby certify I visited the above well on this date.

Fred Burdette

DISTRICT WELL INSPECTOR

01/26/2024

STATE OF WEST VIRGINIA
DEPARTMENT OF MINES
OIL AND GAS WELLS DIVISION

INSPECTOR'S WELL REPORT

Permit No. _____

Oil or Gas Well _____
(KIND)

Company _____ Address _____ Farm _____ Well No. _____ District _____ County _____ Drilling commenced _____ Drilling completed _____ Total depth _____ Date shot _____ Depth of shot _____ Initial open flow _____ /10ths Water in _____ Inch Open flow after tubing _____ /10ths Merc. in _____ Inch Volume _____ Cu. Ft. Rock pressure _____ lbs. _____ hrs. Oil _____ bbls., 1st 24 hrs. Fresh water _____ feet _____ feet Salt water _____ feet _____ feet	CASING AND TUBING	USED IN DRILLING	LEFT IN WELL	PACKERS
	Size			
16 _____				
13 _____				
10 _____				Size of _____
8 1/4 _____				
6 5/8 _____				Depth set _____
5 3/16 _____				
3 _____				Perf. top _____
2 _____				Perf. bottom _____
Liners Used _____				Perf. top _____
				Perf. bottom _____
CASING CEMENTED _____ SIZE _____ No. FT. _____ Date _____				
NAME OF SERVICE COMPANY _____				
COAL WAS ENCOUNTERED AT _____ FEET _____ INCHES				
_____ FEET _____ INCHES _____ FEET _____ INCHES				
_____ FEET _____ INCHES _____ FEET _____ INCHES				

Drillers' Names _____

Remarks: _____

DATE

DISTRICT WELL INSPECTOR
01/26/2024



RECEIVED
MAY 26 1972 - CEN

STATE OF WEST VIRGINIA
DEPARTMENT OF MINES
OIL AND GAS DIVISION

OIL & GAS DIVISION
DEPT. OF MINES

NOTICE OF INTENTION TO PLUG AND ABANDON WELL

(REQUIRED BY SECTION 9, ARTICLE 4, CHAPTER 22 OF THE CODE)

To THE DEPARTMENT OF MINES,
Charleston, W. Va.

Coal Operator	Carl E. Smith, Inc.
Address	Sandyville, W. Va.
Coal Owner	May 25, 1972
Address	WELL TO BE ABANDONED Burning Spring District
Lease or Property Owner	Wirt County
Address	Well No. No. 1
	Lenora Wheaton Farm
Inspector <u>Fred Burdette</u>	Sissonville, W. Va. <u>25185</u> Telephone <u>984-9263</u>

TO BE NOTIFIED 24 HOURS IN ADVANCE OF PLUGGING OPERATIONS

Gentlemen:—

The undersigned well operator is about to abandon the above described well and will commence

the work of plugging and abandoning said well on the date inspector is notified (which date shall not be less than five days after the day on which this notice so mailed is received, or in due course should be received by the Department of Mines).

This notice is given you in order that your respective representatives may be present at the plugging and filling of said well. You are further notified that whether you are represented or not represented the undersigned will proceed on that date, or shortly thereafter, to plug and fill said well in the manner required by Section 10, Article 4, Chapter 22 of the Code and given in detail on the reverse side of this notice, in "Work Order."

This notice is being mailed by registered mail to each of you at the above addresses on the above date.

Very truly yours,
Carl E. Smith
Well Operator

NOTE: Upon the abandonment of any well drilled prior to June 1, 1929, a plat prepared by a registered engineer, shall be filed with THREE COPIES OF APPLICATION, (OG-9) AND "WORK ORDER" AND TWO COPIES OF THE WELL RECORD, (OG-10). The map must show the district and county in which the tract of land is located, the name and acreage of same, the name or names of the owners and names of adjacent tracts and the location of the well to be abandoned, determined by survey with the courses and distances of such well from two permanent points or landmarks on said tract, in compliance with Rule 5 of the Rules and Regulations.

01/26/2024

NOTE: In case plugging is not commenced within four months from the date of permit, same shall expire and be of no further force or effect.

NOTE: PERMIT IS NON TRANSFERABLE.

BLANKET BOND

Wirt-520-P

Permit Number

AFFIDAVIT, FORM OG-8, MANNER WELL PLUGGED MUST BE SUBMITTED TO OBTAIN RELEASE OF WELL UNDER BOND

PROPOSED MANNER OF PLUGGING AND FILLING WELL

(REQUIRED BY RULES AND REGULATIONS)

WEST VIRGINIA DEPARTMENT OF MINES

OIL AND GAS DIVISION

WORK ORDER

Well to be plugged and filled as follows:

Fill from 1150' to 1050' with 24 sacks cement
Fill from 1050' to 900' with clay
Cut 7" where ever possible
Put and lay down 7"
Set Bridge 244'
With 25' tamped stone with 5 sacks cement
Fill to surface with clay
Set 20' of 7 inch and this will make a 3 foot monument
on the surface.


To the Department of Mines
Coal Owner or Operator,
Lease or Property Owner.

IF PARTIAL PLUGGING
PLEASE SUBMIT REVISED WELL RECORD
WHEN WORK IS COMPLETED.

Gentlemen:

This "work order" is submitted for your approval and concurrence and unless notified of your disapproval or non-concurrence, the undersigned will proceed with the plugging and filling of said well in the above described manner on the date inspector is notified after permit is issued.

Very truly yours,


Well Operator

No objections have been filed by the coal owner or coal operator, or any available adjacent lease or property owners or interposed by the Department of Mines to the manner herein described for the plugging and filling of the well above mentioned. Therefore, the same is hereby approved this

26th day of May, 1972

DEPARTMENT OF MINES **5/26/2024**
Oil and Gas Division

By: 

NOTE: This "work order" shall be filed in triplicate, one copy for the files of the Department of Mines; one to be approved or corrected and returned to the well operator as his authority for plugging said well; and one for the well inspector.

STATE OF WEST VIRGINIA
DEPARTMENT OF MINES
OIL AND GAS DIVISION

RECEIVED

JUL 27 1972

OIL & GAS DIVISION
DEPT. OF MINES

AFFIDAVIT OF PLUGGING AND FILLING WELL

AFFIDAVIT SHOULD BE MADE IN TRIPLICATE. ONE COPY MAILED TO THE DEPARTMENT, ONE COPY TO BE RETAINED BY THE WELL OPERATOR AND THE THIRD COPY (AND EXTRA COPIES IF REQUIRED) SHOULD BE MAILED TO EACH COAL OPERATOR AT THEIR RESPECTIVE ADDRESSES.

COAL OPERATOR OR OWNER	Carl E. Smith, Inc.
ADDRESS	P. O. Box 4, Sandyville, W. Va. 25275
COAL OPERATOR OR OWNER	June 16 19 72
ADDRESS	Burning Spring District
LEASE OR PROPERTY OWNER	Wirt County
ADDRESS	Well No. # 1
	Lenora Wheaton Farm

STATE INSPECTOR SUPERVISING PLUGGING.....

AFFIDAVIT

STATE OF WEST VIRGINIA, }
County of Wirt } ss:

Harry Hickman and Perry Hall
being first duly sworn according to law depose and say that they are experienced in the work of plugging and filling oil and gas wells and were employed by Carl E. Smith, Inc., well operator, and participated in the work of plugging and filling the above well, that said work was commenced on the 13 day of June, 1972, and that the well was plugged and filled in the following manner:

SAND OR ZONE RECORD FORMATION	FILLING MATERIAL	PLUGS USED SIZE & KIND	CASING	
			CSG PULLED	CSG LEFT IN
	Fill From 1150 to 1050	Cement		
	" " 1050 to 800	Clay		
	Cut 7" pipe at 750'			
	Fill From 244 to 215 (5 sacks cement on top)	Tamped Stone		
	Fill 210 to 17'	Clay		
	Set 20' of 7" pipe (mount)			
COAL SEAMS				
(NAME)				
(NAME)				
(NAME)				
(NAME)				

and that the work of plugging and filling said well was completed on the 16 day of June, 1972.

And further deponents saith not.

Sworn to and subscribed before me this 20 day of July 1972

My commission expires:
August 6, 1980

x Harry T. Hickman
x Perry Hall
Paul W. [Signature]
Notary Public.
Wirt
Permit No. 520-P c. NOT

01/26/2024

STATE OF WEST VIRGINIA
DEPARTMENT OF MINES
OIL AND GAS WELLS DIVISION

RECEIVED

AUG 9 1972

OIL & GAS DIVISION
DEPT. OF MINES

INSPECTOR'S WELL REPORT

Permit No. WIRT-520-P

Oil or Gas Well Gas
(KIND)

Company <u>Carl E.S. Smith, Inc.</u>	CASING AND TUBING	USED IN DRILLING	LEFT IN WELL	PACKERS
	Address <u>Sandyville, W. Va</u>	Size		
Farm <u>Lenora Wheaton</u>	16			
Well No. <u># 1</u>	13			
District <u>Burning Springs</u> County <u>Wirt</u>	10			Size of
Drilling commenced	8 1/4			
Drilling completed	6 5/8			Depth set
Date shot	5 3/16			
Initial open flow	3			Perf. top
Open flow after tubing	2			Perf. bottom
Volume	Liners Used			Perf. top
Rock pressure				Perf. bottom
Oil	CASING CEMENTED	SIZE	No. FT.	Date
Fresh water	NAME OF SERVICE COMPANY			
Salt water	COAL WAS ENCOUNTERED AT			
	FEEET	INCHES	FEEET	INCHES
	FEEET	INCHES	FEEET	INCHES

Drillers' Names _____

Remarks:

Final inspection has been made for bond release.

BOND CANCELLED
RETURNED TO WELL OPERATOR AND/OR PRINCIPAL
8-9 1972

8/3/72

DATE

Fred Bardett
DISTRICT WELL INSPECTOR

Very truly yours,

Deputy Director
Oil and Gas Division

01/26/2024

RLD/cc

Enclosure:

STATE OF WEST VIRGINIA
DEPARTMENT OF MINES
OIL AND GAS WELLS DIVISION
INSPECTOR'S PLUGGING REPORT

Permit No. _____ Well No. _____

COMPANY _____ ADDRESS _____

FARM _____ DISTRICT _____ COUNTY _____

Filling Material Used _____

Liner _____ Location _____ Amount _____ Packer _____ Location _____



Carl E. Smith, Inc.
P. O. Box 8
Martinsburg, W. Va. 25275

The final inspection report for the well which is described above has been received in this office. Only the column checked below applies.

XXX The bond covering the well designated by the above permit number has been released under your blanket bond. Please return the enclosed certified bond which covered the well designated by the above permit number to the Surety Company who executed said bond in your behalf, in order that they may give you credit on their records.

01/26/2024

B-12



State of West Virginia

Department of Mines
Oil and Gas Division

Charleston 25305

August 9, 1972

Carl E. Smith, Inc.
P. O. Box 4
Sandyville, W. Va. 25275

In Re: Permit No. Wir-520-P
Farm Lenora Wheaton -
Well No. # 1
District Burning Spring
County Wirt

Gentlemen:

The final inspection report for the well which is described above has been received in this office. Only the column checked below applies.

XXX The bond covering the well designated by the above permit number has been released under your Blanket Bond.

 Please return the enclosed cancelled bond which covered the well designated by the above permit number to the Surety Company who executed said bond in your behalf, in order that they may give you credit on their records.

Very truly yours,

Deputy Director
Oil and Gas Division

RLD/cc

Enclosure:

01/26/2024