



STATE OF WEST VIRGINIA
DEPARTMENT OF MINES
OIL AND GAS DIVISION

NOTICE OF PROPOSED LOCATION OF OIL AND GAS WELL

To THE DEPARTMENT OF MINES,
Charleston, W. Va.

No Coal
COAL OPERATOR OR COAL OWNER

ADDRESS

COAL OPERATOR OR COAL OWNER

ADDRESS

OWNER OF MINERAL RIGHTS

ADDRESS

Richter Oil Co.
NAME OF WELL OPERATOR

Grantsville, W.Va., c/o Stanley D'Orazio
COMPLETE ADDRESS

December 8, 1965

Summit Springs
PROPOSED LOCATION

WIRT
District

Ritchie
County

Well No. 15

West Virginia Pulp & Paper Co. Farm

GENTLEMEN:

The undersigned well operator is entitled to drill upon the above named farm or tract of land for oil and gas, having fee title thereto, (or as the case may be) under grant or lease dated September 1, 1965, made by William N. Marshall and others, to Eric T. Duncan and others, and recorded on the _____ day of _____, in the office of the County Clerk for said County in Deed Book 127, page 384.

The enclosed plat was prepared by a competent engineer and shows the proposed location of a well to be drilled for oil and gas by the undersigned well operator on the farm and in the Magisterial District and County above named, determined by survey and courses and distances from two permanent points, or land marks.

The undersigned well operator is informed and believes there are no coal operators operating beds of coal beneath said farm or tract of land on which said well is located, or within 500 feet of the boundaries of the same, who have mapped their workings and filed their maps as required by law, excepting the coal operators or coal owners (if any) above named as addressees.

The above named coal operators or coal owners (if any) are notified that any objections they may desire to make to such proposed location, or which they are required to make by Section 3 of said Code, if the drilling of a well at said proposed location will cause a dangerous condition in or about their respective coal mines, must be received by, or filed with the Department of Mines within ten* days from the receipt of a copy of this notice and accompanying plat by said Department. Said coal operators are further notified that forms for use in making such objections will be furnished to them by the Department of Mines promptly on request and that all such objections must set forth as definitely as is reasonably possible the ground or grounds on which such objections are based and indicate the direction and distance the proposed location should be moved to overcome same.

(The next paragraph is to be completed only in Department's copy.)

Copies of this notice and the enclosed plat were mailed by registered mail, or delivered to the above named coal operators or coal owners at their above shown respective address _____ day _____ before, or on the same day with the mailing or delivery of this copy to the Department of Mines at Charleston, West Virginia.

Very truly yours,

Richter Oil Company

WELL OPERATOR

STREET


Brohard

CITY OR TOWN

West Virginia

STATE

01/26/2024



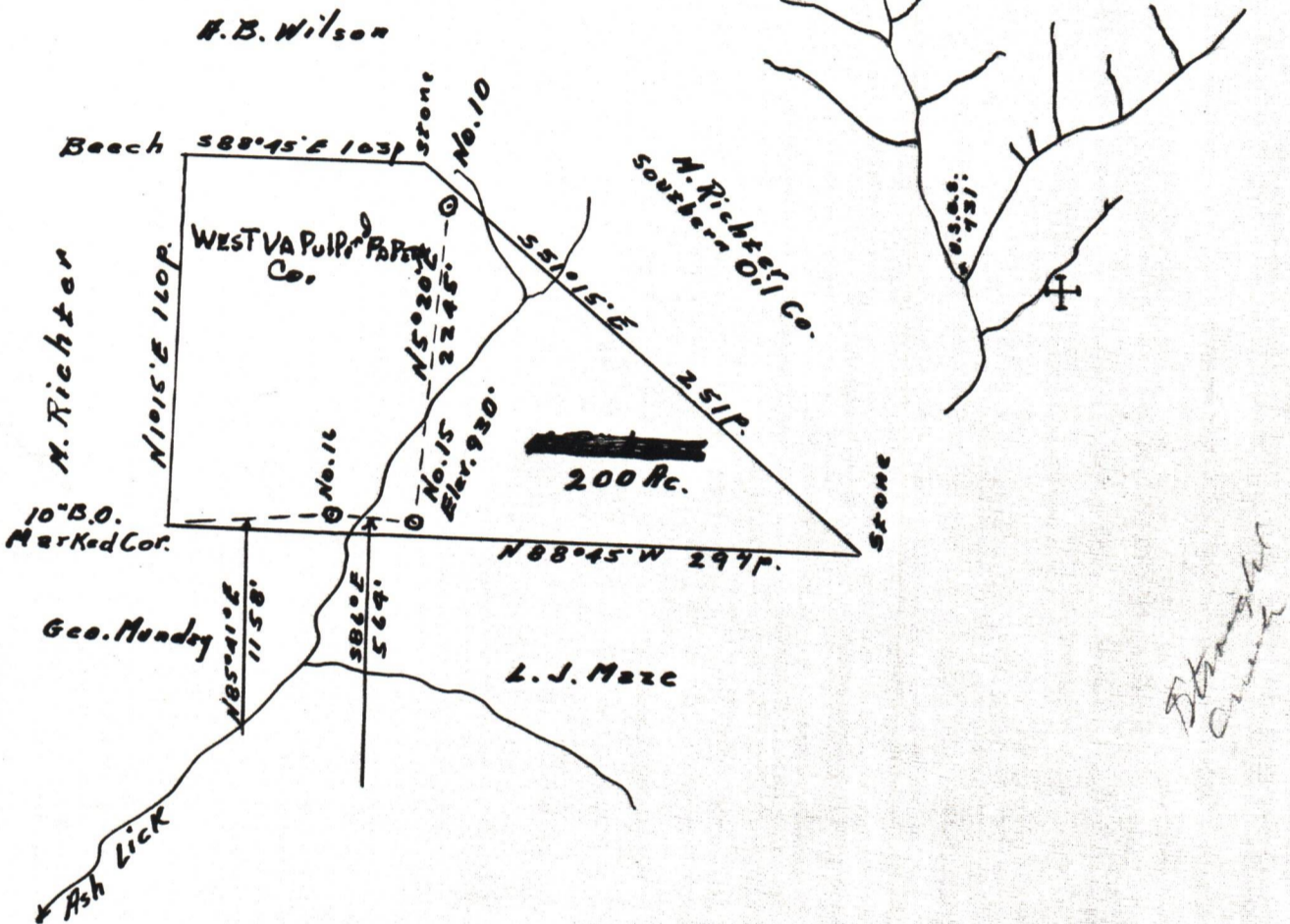
Address of Well Operator }

*Section 3 If no such objections be filed or be found by the department of mines, within said period of ten days from the receipt of said notice and plat by the department of mines, to said proposed location, the department shall forthwith issue to the well operator a drilling permit reciting the filing of such plat, that no objections have been made by the coal operators to the location, or found thereto by the department, and that the same is approved and the well operator authorized to proceed to drill at said location.

~~RIT-3089~~ PERMIT NUMBER
WIRT-519

0 1 2 3
 LATITUDE 39° 05'
 1
 2
 3
 N.
 LONGITUDE 81° 10'

Mundy + Hartley



Blount Creek

I, the undersigned, hereby certify that this map is correct to the best of my knowledge and belief and shows all the information required by paragraph 6 of the rules and regulations of the oil and gas section of the mining laws of West Virginia.

- Fracture
- New Location
- Drill Deeper
- Abandonment

MINIMUM ERROR OF CLOSURE 1' IN 200'.

Company	Richter Oil Co.
Address	Grantsville, W.Va., c/o Stanley D'Grazio
Farm	West Virginia Pulp & Paper Co.
Tract	Acres 200 Lease No. _____
Well (Farm) No.	15 Serial No. _____
Elevation (Spirit Level)	930'
Quadrangle	Harrisville
County	Wirt BURNING SPRING
District	_____
Engineer	<i>Logan McLaughlin</i>
Engineer's Registration No.	610
File No.	_____ Drawing No. _____
Date	12-8-65 Scale 1" = 1320'

STATE OF WEST VIRGINIA
 DEPARTMENT OF MINES
 OIL AND GAS DIVISION
 CHARLESTON

WELL LOCATION MAP
 FILE NO. ~~_____~~ **04262524**
CORRECTED

- + Denotes location of well on United States Topographic Maps, scale 1 to 62,500, latitude and longitude lines being represented by border lines as shown.
- Denotes one inch spaces on border line of original tracing.

Richter Oil Company

FIELD OFFICE:

BROHARD, WEST VIRGINIA 26138

BUSINESS OFFICE:

341 MAIN STREET - GRANTSVILLE, WEST VIRGINIA 26147

August 25, 1966

Mr. Gurmer Wamock
Deputy Director
Oil & Gas Division
Department of Mines
Charleston, W. Va. - 25305

Re: Completion Drilling Records,
Richter No. 2
Richter No. 7
Richter No. 15

Dear Mr. Wamock:

There are enclosed herewith, two copies of the completion drilling records as to each of the captioned wells, for which the Drilling Permit Numbers are WIR-160-D, WIRT-524-D, and WIR-519, respectively.

It is my understanding that before releases can be issued for the drilling bonds filed as to each of these wells, the drilling permit must also accompany the two copies of completion drilling records. The permits as to Richter No. 2 and Richter No. 7 are attached, but I have been unable to locate the permit as to Richter No. 15. As soon as it can be found, I will mail it in.


You are requested to have releases of the drilling bonds as to said wells numbers 2 and 7 issued, if all requirements have been met to your satisfaction.

Very truly yours,

Stanley D'Orazio

Stanley D'Orazio,
Treasurer

SD'O/cmc
Enclosures



01/26/2024

B-1

DRILL DEEPER

Form OG-10



STATE OF WEST VIRGINIA
DEPARTMENT OF MINES
OIL AND GAS DIVISION

Rotary
Spudder
Cable Tools
Storage

Quadrangle.....

Permit No. Wirt-519-D

WELL RECORD

Oil or Gas Well..... (KIND)

Company Richter Oil Co.
Address Grantville, W. Va.
Farm W. Va. Pulp And Paper Co. Acres 200
Location (waters).....
Well No. 15 Elev. ✓
District Burning Springs County Wirt
The surface of tract is owned in fee by.....
Address.....

Mineral rights are owned by.....
Address.....

Drilling commenced May 17, 1966
Drilling completed June 4, 1966

Date Shot..... From..... To.....
With.....

Open Flow /10ths Water in..... Inch
/10ths Merc. in..... Inch

Volume..... Cu. Ft.
Rock Pressure..... lbs..... hrs.

Oil..... bbls., 1st 24 hrs.
WELL ACIDIZED (DETAILS).....

WELL FRACTURED (DETAILS) 600 bbls. water, 1000 gal. 10% acid, 30,000 lbs. 20/40 sand

RESULT AFTER TREATMENT (Initial open Flow or bbls.) 516, 100

ROCK PRESSURE AFTER TREATMENT 350 Lbs. HOURS 24 hrs.

Fresh Water..... Feet..... Salt Water..... Feet.....
Producing Sand..... Depth.....

Casing and Tubing	Used in Drilling	Left in Well	Packers
Size			Kind of Packer
16			
13			Size of
10			
8 1/4			Depth set
6 5/8			
5 3/16		<u>1982'</u>	
4 1/2			Perf. top <u>I910-I2</u>
3		<u>1909'</u>	Perf. bottom <u>I926+28</u>
2			Perf. top.....
Liners Used			Perf. bottom.....


Attach copy of cementing record.

CASING CEMENTED 4 1/2 SIZE 1982' No. Ft. May 30, 1966
Amount of cement used (bags) 75

Name of Service Co. Dowell


COAL WAS ENCOUNTERED AT..... FEET..... INCHES
..... FEET..... INCHES..... FEET..... INCHES
..... FEET..... INCHES..... FEET..... INCHES

Formation	Color	Hard or Soft	Top	Bottom	Oil, Gas or Water	Depth	Remarks
Sand	Lt. blue	Hard	I766	I809			
Line	Lt. grey	hard	I809	I908			
Sandy line	Lt. grey	hard	I908	I912			
sand	Lt. blue	med/ hard	I912	I964			
Slate	Green	soft	I964	I992	T. D.		



01/26/2024

B-2



State of West Virginia

Department of Mines
Oil and Gas Division
Charleston 5

MARIE GRIFFITH
EXECUTIVE SECRETARY

W. F. EIGENBROD
DIRECTOR

GURMER WAMOCK
DEPUTY DIRECTOR

August 30, 1966

Richter Oil Company
Grantsville, West Virginia 26147

In Re: PERMIT NO. WIRT-519
FARM W. Va. Pulp and Paper Co.
WELL NO. 15
COUNTY Wirt

Gentlemen:

We have compiled a check list for completion records received in this office made up of omissions that we usually find on Form OG-10 and which are required by law to be reported. Only the data checked will apply to your particular record.

- Cementing record from the Service Company.
- Rock Pressure reading . Give time well was shut in to obtain rock pressure reading (HOURS) .
- At what depth was fresh water logged? ,
Salt water .
- What casing was used in drilling? .
- What casing was left in the well? .
- Was well fractured? . Give details .
- Initial open flow after treatment. 516,000 mcf
bbls of oil .
- WE NEED THE GAS PRODUCTION FOR OUR RECORD.**
- When did drilling begin? . When was drilling completed? .

Please return this form with requested data as soon as possible.

Very truly yours,

Gurmer Wamock
GURMER WAMOCK, DEPUTY DIRECTOR

GW/ap

01/26/2024

August 30, 1966

Richter Oil Company

Granville, West Virginia 26147

WIRT-519
W. Va. Pulp and Paper Co.
IS
Wirt

WE NEED THE GAS PRODUCTION FOR OUR RECORD.

B-11

Smith

STATE OF WEST VIRGINIA
DEPARTMENT OF MINES
OIL AND GAS DIVISION

INSPECTOR'S WELL REPORT

Permit No. WIAT-519-D

FINAL

Oil or Gas Well OIL-GAS
(KIND)

Company	CASING AND TUBING	USED IN DRILLING	LEFT IN WELL	PACKERS
<u>RICHTER OIL</u>	Size			
<u>BROOKHART, WVA.</u>	16			Kind of Packer
<u>WVA. PULP AND PAPER CO.</u>	13			
Well No. <u>15</u>	10			Size of
District <u>BURNING SPRINGS</u> County <u>WIAT</u>	8 1/4			
Drilling commenced	6 5/8			Depth set
Drilling completed	5 3/16			
Date shot	3			Perf. top
Depth of shot	2			Perf. bottom
Initial open flow	Liners Used			Perf. top
/10ths Water in				Perf. bottom
Open flow after tubing				
/10ths Merc. in				
Volume	CASING CEMENTED	SIZE	No. FT.	Date
Cu. Ft.				
Rock pressure	NAME OF SERVICE COMPANY			
lbs.				
hrs.				
Oil	COAL WAS ENCOUNTERED AT			
bbls., 1st 24 hrs.				FEET INCHES
Fresh water				FEET INCHES FEET INCHES
feet				FEET INCHES FEET INCHES
Salt water				FEET INCHES FEET INCHES
feet				FEET INCHES FEET INCHES


Drillers' Names _____

Remarks: *This well in good order for release*

BOND CANCELLED
RETURNED TO WELL OPERATOR AND/OR PRINCIPAL

September 22, 1966

9-15-66
DATE



DISTRICT INSPECTOR

STATE OF WEST VIRGINIA
 DEPARTMENT OF MINES
 OIL AND GAS DIVISION
INSPECTOR'S PLUGGING REPORT

Permit No. _____ Well No. _____

COMPANY _____ ADDRESS _____

FARM _____ DISTRICT _____ COUNTY _____

Filling Material Used _____

Liner	Location	Amount	Packer	Location		
PLUGS USED AND DEPTH PLACED			BRIDGES	CASING AND TUBING		
CEMENT-THICKNESS	WOOD-SIZE	LEAD	CONSTRUCTION-LOCATION	RECOVERED	SIZE	LOST

Drillers' Names _____

Remarks: _____

 DATE I hereby certify I visited the above well on this date.



State of West Virginia
 Department of Mines
 Oil and Gas Division
 Charleston 5

W. F. EIGENBROD
 DIRECTOR

September 22, 1966

GURMER WAMOCK
 DEPUTY DIRECTOR

Richter

RICHERT OIL COMPANY
 341 Main Street
 Grantsville, W. Va. 26147

In Re:

Permit	<u>WIR-519</u>
Farm	<u>W. Va. Pulp and Paper Co.</u>
Well No.	<u>15</u>
District	<u>Burning Springs</u>
County	<u>Wirt</u>

Gentlemen:

The final inspection report for your well which is described above has been received in our office.

Please be advised that the well, which is covered by the above permit number, has been released under your Bond, posted to cover same.

Please return the enclosed, cancelled Bond to the Surety and/or Bonding Company that executed said Bond in your behalf in order that they may give you credit on their records.

Yours very truly,

Gurmer Wamock
 Deputy Director
 OIL AND GAS DIVISION

oaa f
 Enclosure