



STATE OF WEST VIRGINIA
DEPARTMENT OF MINES
OIL AND GAS DIVISION

NOTICE OF PROPOSED LOCATION OF OIL AND GAS WELL

To THE DEPARTMENT OF MINES,
Charleston, W. Va.

No Coal
COAL OPERATOR OR COAL OWNER

Richter Oil Co.
NAME OF WELL OPERATOR

ADDRESS

Grantsville, W.Va., c/o Stanley D'Orazio
COMPLETE ADDRESS

COAL OPERATOR OR COAL OWNER

December 8, 19 65

ADDRESS

PROPOSED LOCATION*
Burning Springs District

OWNER OF MINERAL RIGHTS

WIRT Ritchie County

ADDRESS

Well No. 10

West Virginia Pulp & Paper Co. Farm

GENTLEMEN:

The undersigned well operator is entitled to drill upon the above named farm or tract of land for oil and gas, having fee title thereto, (or as the case may be) under grant or lease dated _____
September 1, 1965, made by William N. Marshall and others, to Eric T. Duncan and others, and recorded on the _____ day of _____, in the office of the County Clerk for said County in

Deed Book 127, page 384.

The enclosed plat was prepared by a competent engineer and shows the proposed location of a well to be drilled for oil and gas by the undersigned well operator on the farm and in the Magisterial District and County above named, determined by survey and courses and distances from two permanent points, or land marks.

The undersigned well operator is informed and believes there are no coal operators operating beds of coal beneath said farm or tract of land on which said well is located, or within 500 feet of the boundaries of the same, who have mapped their workings and filed their maps as required by law, excepting the coal operators or coal owners (if any) above named as addressees.

The above named coal operators or coal owners (if any) are notified that any objections they may desire to make to such proposed location, or which they are required to make by Section 3 of said Code, if the drilling of a well at said proposed location will cause a dangerous condition in or about their respective coal mines, must be received by, or filed with the Department of Mines within ten* days from the receipt of a copy of this notice and accompanying plat by said Department. Said coal operators are further notified that forms for use in making such objections will be furnished to them by the Department of Mines promptly on request and that all such objections must set forth as definitely as is reasonably possible the ground or grounds on which such objections are based and indicate the direction and distance the proposed location should be moved to overcome same.

(The next paragraph is to be completed only in Department's copy.)

Copies of this notice and the enclosed plat were mailed by registered mail, or delivered to the above named coal operators or coal owners at their above shown respective address _____ day _____ before, or on the same day with the mailing or delivery of this copy to the Department of Mines at Charleston, West Virginia.

Very truly yours,

Richter Oil Company

WELL OPERATOR

Address of Well Operator }

STREET


Brohard

CITY OR TOWN

West Virginia

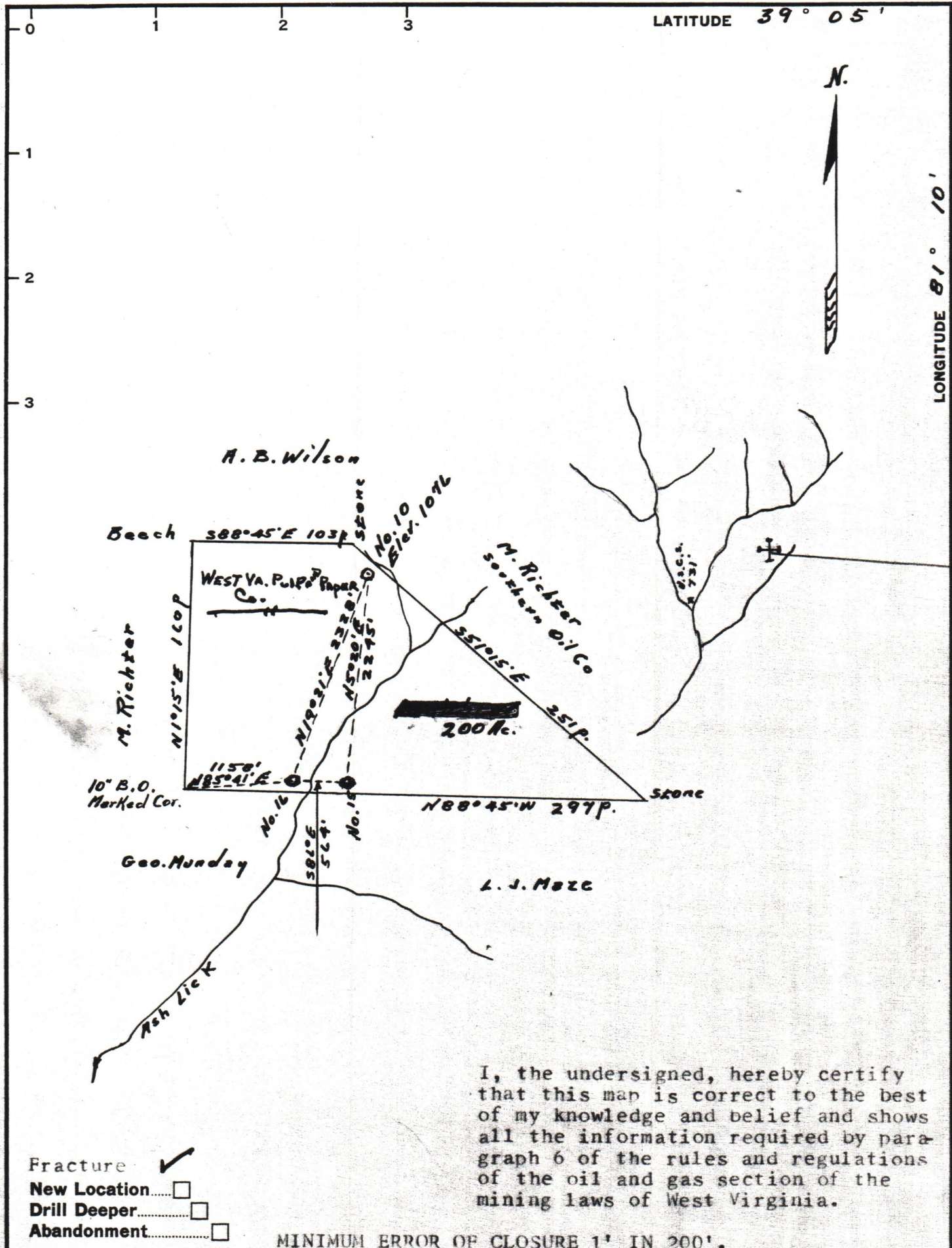
STATE

01/26/2024



*Section 3 If no such objections be filed or be found by the department of mines, within said period of ten days from the receipt of said notice and plat by the department of mines, to said proposed location, the department shall forthwith issue to the well operator a drilling permit reciting the filing of such plat, that no objections have been made by the coal operators to the location, or found thereto by the department, and that the same is approved and the well operator authorized to proceed to drill at said location.

WIRT-518
RIT-3088 PERMIT NUMBER



I, the undersigned, hereby certify that this map is correct to the best of my knowledge and belief and shows all the information required by paragraph 6 of the rules and regulations of the oil and gas section of the mining laws of West Virginia.

- Fracture
- New Location
- Drill Deeper
- Abandonment

MINIMUM ERROR OF CLOSURE 1' IN 200'.

Company	Richtor Oil Co.		
Address	Grantsville, W.Va., c/o Stanleh		
Farm	West Virginia Pulp & Paper Co. D'Grazio		
Tract	Acres	200	Lease No.
Well (Farm) No.	10	Serial No.	
Elevation (Spirit Level)	1076'		
Quadrangle	Harrisville		
County	WIRT BURNING SPRINGS		
Engineer	Logan McDonald		
Engineer's Registration No.	610		
File No.	Drawing No.		
Date	12-8-65	Scale 1" = 1320'	

STATE OF WEST VIRGINIA
DEPARTMENT OF MINES
OIL AND GAS DIVISION
CHARLESTON

WELL LOCATION MAP
FILE NO. ~~XXXXXXXXXX~~ 01/26/2024 518
CORRECTED

+ Denotes location of well on United States Topographic Maps, scale 1 to 62,500, latitude and longitude lines being represented by border lines as shown.

- Denotes one inch spaces on border line of original tracing.



STATE OF WEST VIRGINIA
DEPARTMENT OF MINES
OIL AND GAS DIVISION

Rotary
Spudder
Cable Tools
Storage

Quadrangle Wiert-518
Permit No. Cal 3088

WELL RECORD

Oil or Gas Well Gas
(KIND)

Company <u>Richter Oil Co.</u>	Casing and Tubing	Used in Drilling	Left in Well	Packers
Address <u>% Stanley D'Orazio. Grantsville, W. Va.</u>	Size			
Farm <u>W. Va. Pulp And Paper Co. Acres. 200</u>	16			Kind of Packer
Location (waters)	13			
Well No. <u>IO</u> Elev. <u>1076'</u>	10			Size of
District <u>Murphy Blount Co. Richter Wiert</u>	8 1/4			Depth set
The surface of tract is owned in fee by	6 3/8			
Address	5 3/16			
Mineral rights are owned by	4 1/2		<u>2I26'</u>	
Address	3			Perf. top <u>2016</u>
Drilling commenced <u>March 10, 1966</u>	2			Perf. bottom <u>2019</u>
Drilling completed <u>May 7, 1966</u>	Liners Used			Perf. top <u>2076</u>
Date Shot From To				Perf. bottom <u>2078</u>
With				

Attach copy of cementing record.

CASING CEMENTED 2I26' SIZE 4 1/2 No. Ft. May 6, 1966

Amount of cement used (bags) 50

Name of Service Co. Dowell

COAL WAS ENCOUNTERED AT FEET INCHES

FEET INCHES FEET INCHES

FEET INCHES FEET INCHES

WELL ACIDIZED (DETAILS)

WELL FRACTURED (DETAILS) Well fractured with 1000 bbls./50,000 lbs. 20/40 sand


RESULT AFTER TREATMENT (Initial open Flow or bbls.) 1,186,000 c.f.

ROCK PRESSURE AFTER TREATMENT 510 HOURS 24

Fresh Water Feet Salt Water Feet

Producing Sand Injun Sand Depth

Formation	Color	Hard or Soft	Top	Bottom	Oil, Gas or Water	Depth	Remarks
Lime	Dk. gray	hard	1900	2000			
Sand	Lt. gray	Med. hard	2000	2090	Gas	2002-24	
Slate	Blue	Soft	2090	2126	Gas	2072-80	



01/26/2024

(Title)

By _____

APPROVED _____, Owner

Date _____, 19__

Remarks	Depth Found	Oil, Gas or Water	Bottom	Top	Hard or Soft	Color	Formation

01/26/2024

B-11

STATE OF WEST VIRGINIA
DEPARTMENT OF MINES
OIL AND GAS DIVISION


INSPECTOR'S WELL REPORT

FINAL

Permit No. WIAT-518

Oil or Gas Well OIL
(KIND)

Company	CASING AND TUBING	USED IN DRILLING	LEFT IN WELL	PACKERS
<u>RICHTER OIL</u>	Size			
<u>BROOKARD, W.VA.</u>	16			Kind of Packer
<u>W.VA. PULP AND PAPER CO.</u>	13			
Well No. <u>10</u>	10			Size of
District <u>BURNING SPRINGS</u> County <u>WIAT</u>	8 1/4			
Drilling commenced	6 5/8			Depth set
Drilling completed _____ Total depth _____	5 3/16			
Date shot _____ Depth of shot _____	3			Perf. top
Initial open flow _____ /10ths Water in _____ Inch	2			Perf. bottom
Open flow after tubing _____ /10ths Merc. in _____ Inch	Liners Used			Perf. top
Volume _____ Cu. Ft.				Perf. bottom
Rock pressure _____ lbs. _____ hrs.	CASING CEMENTED _____ SIZE _____ No. FT. _____ Date _____			
Oil _____ bbls., 1st 24 hrs.	NAME OF SERVICE COMPANY _____			
Fresh water _____ feet _____ feet	COAL WAS ENCOUNTERED AT _____ FEET _____ INCHES			
Salt water _____ feet _____ feet	_____ FEET _____ INCHES _____ FEET _____ INCHES			



Drillers' Names _____

Remarks: THIS WELL IN GOOD ORDER FOR RELEASE

**BOND CANCELLED
RETURNED TO WELL OPERATOR AND/OR PRINCIPAL**

July 7 1966

DATE

DISTRICT WELL INSPECTOR 01/20/2024

STATE OF WEST VIRGINIA
DEPARTMENT OF MINES
OIL AND GAS DIVISION
INSPECTOR'S PLUGGING REPORT

Permit No. _____

Well No. _____

COMPANY _____ ADDRESS _____

FARM _____ DISTRICT _____ COUNTY _____

Filling Material Used _____

Liner Location Amount Packer Location

PLUGS USED AND DEPTH PLACED			BRIDGES	CASING AND TUBING		
CEMENT-THICKNESS	WOOD-SIZE	LEAD	CONSTRUCTION-LOCATION	RECOVERED	SIZE	LOST

Drillers' Names _____

Remarks: _____

DATE _____ I hereby certify I visited the above well on this date.

DISTRICT WELL INSPECTOR 01/26/2024



State of West Virginia

Department of Mines
Oil and Gas Division
Charleston 5

July 7, 1966

W. F. EIGENBROD
DIRECTOR

GURMER WAMOCK
DEPUTY DIRECTOR

Richter Oil Company
Brohard, West Virginia 26138
(Mr. Eric J. Duncan)

In Re:

Permit	Wirt-518
Farm	W. Va. Pulp & Paper Co.
Well No.	10
District	Burning Springs
County	Wirt

Gentlemen:

The final inspection report for your well which is described above has been received in our office.

Please be advised that the well, which is covered by the above permit number, has been released under your Bond, posted to cover same.

Please return the enclosed, cancelled Bond to the Surety and/or Bonding Company that executed said Bond in your behalf in order that they may give you credit on their records.

Yours very truly,

Gurmer Wamock
Deputy Director
OIL AND GAS DIVISION

oaa
Enclosure