



WELL RECORD, FORM OG-10, MUST BE SUBMITTED TO OBTAIN RELEASE OF WELL UNDER BOND.



STATE OF WEST VIRGINIA DEPARTMENT OF MINES OIL AND GAS DIVISION

NOTICE OF PROPOSED LOCATION OF OIL AND GAS WELL

To THE DEPARTMENT OF MINES, Charleston, W. Va.

No coal COAL OPERATOR OR COAL OWNER

ADDRESS

No coal COAL OPERATOR OR COAL OWNER

ADDRESS

Eli J. Sims, et ux & Gay S. Givens, et vir. Palestine, W. Va. 110 Olive St. Parkersburg, W. Va.

Seneca Oil Company NAME OF WELL OPERATOR

May-ex Building 3022 N. W. Expressway

Oklahoma City, Oklahoma 73112 COMPLETE ADDRESS

22 November, 19 65

PROPOSED LOCATION

Elizabeth District

Eli J. Sims, et ux & Gay S. Givens, et vir. Wirt County

OWNER OF MINERAL RIGHTS 110 Olive St. Parkersburg, W. Va. Well No. One

Eli J. Sims Farm

Elevation 627' Acres 58

GENTLEMEN:

The undersigned well operator is entitled to drill upon the above named farm or tract of land for oil and gas, having fee title thereto, (or as the case may be) under grant or lease dated March 11, 1958, made by Eli J. Sims, et ux & Gay S. Givens et vir, Glen W. Roberts, and recorded on the 11 day of March, 1959, in the office of the County Clerk for said County in Book 119, page 95.

The enclosed plat was prepared by a competent engineer and shows the proposed location of a well to be drilled for oil and gas by the undersigned well operator on the farm and in the Magisterial District and County above named, determined by survey and courses and distances from two permanent points, or land marks.

The undersigned well operator is informed and believes there are no coal operators operating beds of coal beneath said farm or tract of land on which said well is located, or within 500 feet of the boundaries of the same, who have mapped their workings and filed their maps as required by law, excepting the coal operators or coal owners (if any) above named as addressees.

The above named coal operators or coal owners (if any) are notified that any objections they may desire to make to such proposed location, or which they are required to make by Section 3 of said Code, if the drilling of a well at said proposed location will cause a dangerous condition in or about their respective coal mines, must be received by, or filed with the Department of Mines within ten* days from the receipt of a copy of this notice and accompanying plat by said Department. Said coal operators are further notified that forms for use in making such objections will be furnished to them by the Department of Mines promptly on request and that all such objections must set forth as definitely as is reasonably possible the ground or grounds on which such objections are based and indicate the direction and distance the proposed location should be moved to overcome same.

(The next paragraph is to be completed only in Department's copy.)

Copies of this notice and the enclosed plat were mailed by registered mail, or delivered to the above named coal operators or coal owners at their above shown respective address day before, or on the same day with the mailing or delivery of this copy to the Department of Mines at Charleston, West Virginia.

Very truly yours,

(Sign Name) [Signature] WELL OPERATOR

Address of Well Operator

SENECA OIL CO STREET Elizabeth, 3022 NW EXPRESSWAY CITY OR TOWN West Virginia OKLAHOMA STATE 01/26/2024

*Section 3 . . . If no such objections be filed or be found by the department of mines, within said period of ten days from the receipt of said notice and plat by the department of mines, to said proposed location, the department shall forthwith issue to the well operator a drilling permit reciting the filing of such plat, that no objections have been made by the coal operators to the location, or found thereto by the department, and that the same is approved and the well operator authorized to proceed to drill at said location.



STATE OF WEST VIRGINIA
DEPARTMENT OF MINES
OIL AND GAS DIVISION

NOTICE OF PROPOSED LOCATION OF OIL AND GAS WELL

To The Department of Mines
Charleston, West Virginia

Proposed Location
County of _____
Municipality of _____
Section _____
Range _____
Township _____

Proposed Well No. _____
Proposed Well Name _____
Proposed Well Depth _____

Proposed Well Operator _____
Proposed Well Owner _____
Proposed Well Lessee _____
Proposed Well Lease No. _____

Proposed Well Location Map
Proposed Well Location Diagram
Proposed Well Location Photograph

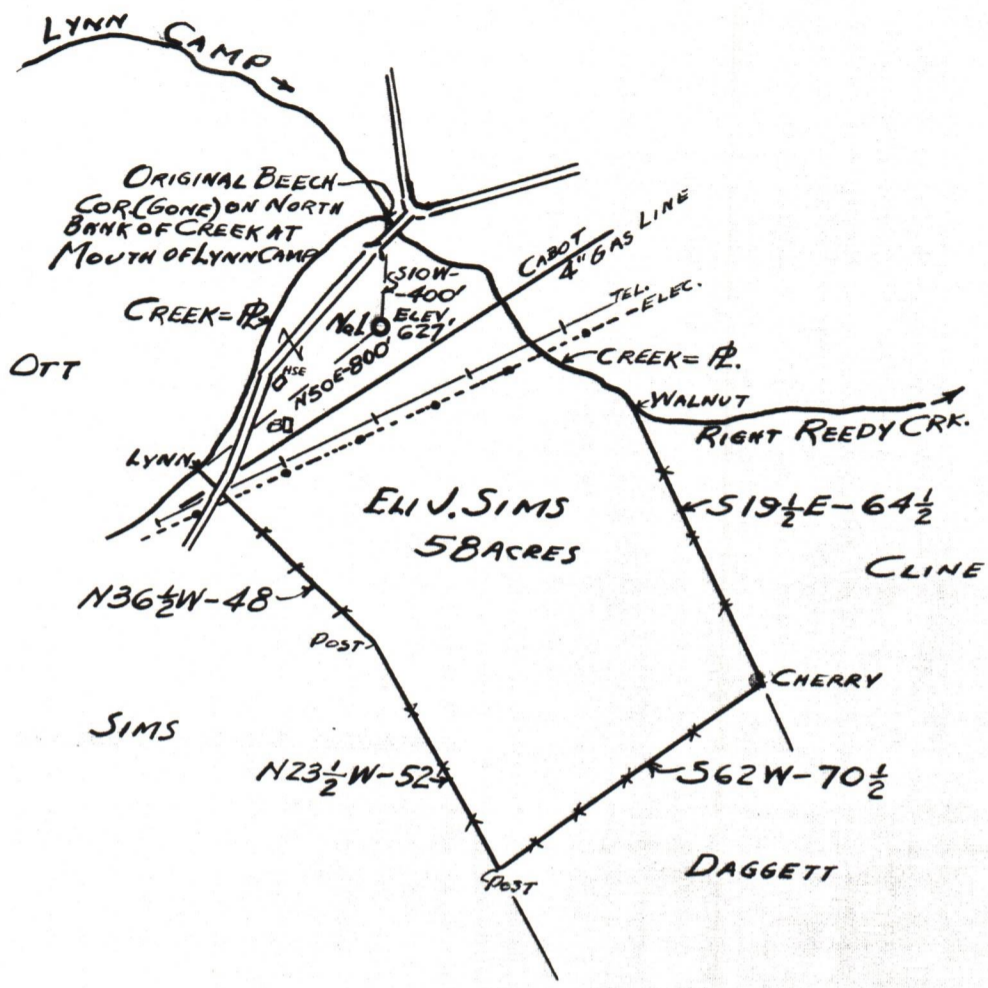
Proposed Well Location Description
Proposed Well Location Details

WEST VIRGINIA

01/26/2024

Latitude 39° 05'

Longitude 81° 25'



I, THE UNDERSIGNED, HEREBY CERTIFY THAT THIS MAP IS CORRECT TO THE BEST OF MY ABILITY AND SHOWS ALL INFORMATION REQUIRED BY THE MINING LAWS OF W. VA. DEGREE OF ACCURACY ONE PART IN 200

New Location
 Drill Deeper
 Abandonment

ELEV FROM OLD ROAD PKG. ON RT. REEDY CRK. TO LYNN CAMP RUN

Company SENECA OIL CO. A DELAWARE CORP.
 Address 3022 N.W. EXPRESSWAY, OKLA. CITY, OKLA.
 Farm ELI J. SIMS
 Tract _____ Acres 58 Lease No. _____
 Well (Farm) No. ONE Serial No. _____
 Elevation (Spirit Level) ELEV. 627
 Quadrangle ELIZABETH
 County WIRT District ELIZABETH
 Engineer Blair W. Roberts
 Engineer's Registration No. 860
 File No. _____ Drawing No. _____
 Date Nov. 25, 1965 Scale 1 IN. = 40 POLES

STATE OF WEST VIRGINIA
 DEPARTMENT OF MINES
 OIL AND GAS DIVISION
 CHARLESTON

WELL LOCATION MAP
 FILE NO. Wirt-516

01/26/2024

+ Denotes location of well on United States Topographic Maps, scale 1 to 62,500, latitude and longitude lines being represented by border lines as shown.

- Denotes one inch spaces on border line of original tracing.



STATE OF WEST VIRGINIA
DEPARTMENT OF MINES
OIL AND GAS DIVISION

Rotary
Spudder
Cable Tools
Storage

Quadrangle Elizabeth

Permit No. Wirt 516

WELL RECORD

Oil or Gas Well Dry
(KIND)


Company <u>Seneca Oil Co.</u>	Casing and Tubing	Used in Drilling	Left in Well	Packers
Address <u>3022 NW Expressway Okla. City, Okla.</u>	Size			
Farm <u>E. J. Sims</u> Acres <u>58</u>	16			Kind of Packer
Location (waters) <u>Reedy Creek</u>	13			
Well No. _____ Elev. <u>627</u>	10			Size of
District <u>Elizabeth</u> County <u>Wirt</u>	8 1/4	<u>31'</u>	<u>0</u>	Depth set
The surface of tract is owned in fee by <u>E. J. Sims</u>	6 5/8			
Address <u>Palestine, W. Va.</u>	5 3/16			
Mineral rights are owned by <u>E. J. Sims</u>	4 1/2			Perf. top
Address <u>Palestine, W. Va.</u>	3			Perf. bottom
Drilling commenced <u>26, Nov. 1965</u>	2			Perf. top
Drilling completed <u>1, Dec. 1965</u>	Liners Used			Perf. bottom
Date Shot _____ From _____ To _____				
With _____				

Open Flow /10ths Water in _____ Inch
 /10ths Merc. in _____ Inch
 Volume _____ Cu. Ft.
 Rock Pressure _____ lbs. _____ hrs.
 Oil _____ bbls., 1st 24 hrs.
 WELL ACIDIZED (DETAILS) No treatment
 WELL FRACTURED (DETAILS) _____

Attach copy of cementing record.
 CASING CEMENTED _____ SIZE _____ No. Ft. _____ Date _____
 Amount of cement used (bags) _____
 Name of Service Co. _____
 COAL WAS ENCOUNTERED AT None FEET _____ INCHES _____
 FEET _____ INCHES _____ FEET _____ INCHES _____
 FEET _____ INCHES _____ FEET _____ INCHES _____

RESULT AFTER TREATMENT (Initial open Flow or bbls.) _____
 ROCK PRESSURE AFTER TREATMENT _____ HOURS _____
 Fresh Water _____ Feet _____ Salt Water _____ Feet _____
 Producing Sand _____ Depth _____

Formation	Color	Hard or Soft	Top	Bottom	Oil, Gas or Water	Depth	Remarks
Red Rock			0	1070			
Sand			1070	1250			
Shale			1250	1390			
Sand			1390	1430			
Shale			1430	1438			
Sand			1438	1478			
Shale			1478	1497			
Sand (Salt)			1497	1794			
Shale			1794	2182			
Sand (Berea)			2182	2183			
Siltstone			2183	2245			
Total Depth			2245				



01/26/2024

N

STATE OF WEST VIRGINIA
DEPARTMENT OF MINES
OIL AND GAS DIVISION

INSPECTOR'S WELL REPORT

ROTARY


Permit No. *WIAT-516*

Oil or Gas Well _____
(KIND)

Company <i>SENECA OIL</i>	CASING AND TUBING	USED IN DRILLING	LEFT IN WELL	PACKERS
Address <i>OKLAHOMA CITY, OKLA.</i>	Size			
Farm <i>E.H. J. SIMS</i>	16			Kind of Packer _____
Well No. <i>1</i>	13			
District <i>ELIZABETH</i> County <i>WIAT</i>	10			Size of _____
Drilling commenced <i>11-25-65</i>	8 1/4			
Drilling completed _____ Total depth _____	6 5/8			Depth set _____
Date shot _____ Depth of shot _____	5 3/16			
Initial open flow _____ /10ths Water in _____ Inch	3			Perf. top _____
Open flow after tubing _____ /10ths Merc. in _____ Inch	2			Perf. bottom _____
Volume _____ Cu. Ft.	Liners Used			Perf. top _____
Rock pressure _____ lbs. _____ hrs.				Perf. bottom _____
Oil _____ bbls., 1st 24 hrs.	CASING CEMENTED _____ SIZE _____ No. FT. _____ Date _____			
Fresh water <i>NONE</i> feet _____ feet	NAME OF SERVICE COMPANY _____			
Salt water <i>NONE</i> feet _____ feet	COAL WAS ENCOUNTERED AT <i>NONE</i> FEET _____ INCHES			
	_____ FEET _____ INCHES _____ FEET _____ INCHES			
	_____ FEET _____ INCHES _____ FEET _____ INCHES			

Drillers' Names _____

Remarks: *CONT. BUNTING DRILLING CO.*
DRG. AT 2226



Arthur Pull
DISTRICT WELL INSPECTOR

12-1-65
DATE

01/26/2024

STATE OF WEST VIRGINIA
 DEPARTMENT OF MINES
 OIL AND GAS DIVISION
INSPECTOR'S PLUGGING REPORT

Permit No. _____ Well No. _____

COMPANY _____ ADDRESS _____

FARM _____ DISTRICT _____ COUNTY _____

Filling Material Used _____

Liner	Location	Amount	Packer	Location		
PLUGS USED AND DEPTH PLACED			BRIDGES	CASING AND TUBING		
CEMENT-THICKNESS	WOOD-SIZE	LEAD	CONSTRUCTION-LOCATION	RECOVERED	SIZE	LOST

Drillers' Names _____

Remarks:

_____ I hereby certify I visited the above well on this date.
DATE

DISTRICT WELL INSPECTOR
01/26/2024

17

STATE OF WEST VIRGINIA
DEPARTMENT OF MINES
OIL AND GAS DIVISION

INSPECTOR'S PLUGGING REPORT

Permit No. WIAT-516-P Well No. 1

COMPANY SENECA OIL ADDRESS OKLAHOMA CITY, OKLA.

FARM E. J. SIMS DISTRICT ELIZABETH COUNTY WIAT

Filling Material Used CEMENT, AQUA-GEL

Liner NONE Location Location Amount NONE Packer Location

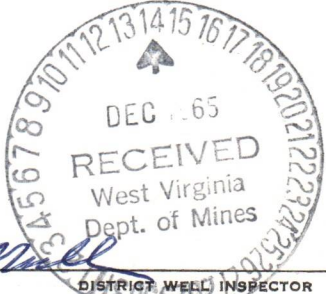
PLUGS USED AND DEPTH PLACED			BRIDGES	CASING AND TUBING		
CEMENT-THICKNESS	WOOD-SIZE	LEAD	CONSTRUCTION-LOCATION	RECOVERED	SIZE	LOST
2180-2170						
1814-1804						
477-467						
300-290						

Drillers' Names JAMES TEWELL, DAVE BUNTING

Remarks: CEMENT AND SERVICE WORK BY LAWSON CEMENTING CO., SURFACE PLUG WILL BE INSTALLED WITH MONUMENT.

12-6-65 I hereby certify I visited the above well on this date.
DATE

Arthur M...
DISTRICT WELL INSPECTOR



01/26/2024

STATE OF WEST VIRGINIA
DEPARTMENT OF MINES
OIL AND GAS DIVISION

INSPECTOR'S WELL REPORT

Permit No. _____

Oil or Gas Well _____
(KIND)

	CASING AND TUBING	USED IN DRILLING	LEFT IN WELL	PACKERS
Company _____				
Address _____	Size			
Farm _____	16 _____			Kind of Packer _____
Well No. _____	13 _____			
District _____ County _____	10 _____			Size of _____
Drilling commenced _____	8 1/4 _____			
Drilling completed _____ Total depth _____	6 5/8 _____			Depth set _____
Date shot _____ Depth of shot _____	5 3/16 _____			
Initial open flow _____ /10ths Water in _____ Inch	3 _____			Perf. top _____
Open flow after tubing _____ /10ths Merc. in _____ Inch	2 _____			Perf. bottom _____
Volume _____ Cu. Ft.	Liners Used _____			Perf. top _____
Rock pressure _____ lbs. _____ hrs.				Perf. bottom _____
Oil _____ bbls., 1st 24 hrs.	CASING CEMENTED _____ SIZE _____ No. FT. _____ Date _____			
Fresh water _____ feet _____ feet	NAME OF SERVICE COMPANY _____			
Salt water _____ feet _____ feet	COAL WAS ENCOUNTERED AT _____ FEET _____ INCHES			
	_____ FEET _____ INCHES _____ FEET _____ INCHES			
	_____ FEET _____ INCHES _____ FEET _____ INCHES			


Drillers' Names _____

Remarks: _____

DATE

DISTRICT WELL INSPECTOR

01/26/2024



STATE OF WEST VIRGINIA
DEPARTMENT OF MINES
OIL AND GAS DIVISION

NOTICE OF INTENTION TO PLUG AND ABANDON WELL

(REQUIRED BY SECTION 9, ARTICLE 4, CHAPTER 22 OF THE CODE)

To THE DEPARTMENT OF MINES,
Charleston, W. Va.

No Coal

Coal Operator

Seneca Oil Company

Name of Well Operator

Address

3022 N. W. Expressway Okla. City, Okla

Complete Address

Coal Owner

3, Dec. 1965

Date

WELL TO BE ABANDONED

Address

Elizabeth

District

Wirt

County

Lease or Property Owner

Well No. 1

Address

E. J. Sims

Farm

Inspector to be notified Arthur Null

City Harrisville Telephone 643-2522

Gentlemen:— 24 HOURS IN ADVANCE OF PLUGGING

The undersigned well operator is about to abandon the above described well and will commence

5 Dec. 1965


the work of plugging and abandoning said well on the date inspector is notified (which date shall not be less than five days after the day on which this notice so mailed is received, or in due course should be received by the Department of Mines).

This notice is given you in order that your respective representatives may be present at the plugging and filling of said well. You are further notified that whether you are represented or not represented the undersigned will proceed on that date, or shortly thereafter, to plug and fill said well in the manner required by Section 10, Article 4, Chapter 22 of the Code and given in detail on the reverse side of this notice, in "Work Order."

This notice is being mailed by registered mail to each of you at the above addresses on the above date.

Very truly yours,

Well Operator



NOTE: Upon the abandonment of any well drilled prior to June 1, 1929, a plat prepared by a registered engineer, shall be filed with THREE COPIES OF APPLICATION, (OG-9) AND "WORK ORDER" AND TWO COPIES OF THE WELL RECORD, (OG-10). The map must show the district and county in which the tract of land is located, the name and acreage of same, the name or names of the owners and names of adjacent tracts and the location of the well to be abandoned, determined by survey with the courses and distances of such well from two permanent points or landmarks on said tract.

01/26/2024

NOTE: In case plugging is not commenced within four months from the date of permit, same shall expire and be of no further force or effect.

NOTE: PERMIT IS NOT TRANSFERABLE.

Wirt 516 -P

Permit Number

PROPOSED MANNER OF PLUGGING AND FILLING WELL

(REQUIRED BY RULES AND REGULATIONS)

WEST VIRGINIA DEPARTMENT OF MINES

OIL AND GAS DIVISION

WORK ORDER

Well to be plugged and filled as follows:

Total Depth 2245

Hole is full of bentonite gel mud


10' cement plugs will be set with service company pump truck at the following depths: 2180, 1814, 1477, 300 and surface. Monument will be erected according to state regulations

To the Department of Mines
Coal Owner or Operator,
Lease or Property Owner.

Gentlemen:

This "work order" is submitted for your approval and concurrence and unless notified of your disapproval or non-concurrence, the undersigned will proceed with the plugging and filling of said well in the above described manner on the date inspector is notified after permit is issued.

Very truly yours,



Well Operator

No objections have been filed by the coal owner or coal operator, or any available adjacent lease or property owners or interposed by the Department of Mines to the manner herein described for the plugging and filling of the well above mentioned. Therefore, the same is hereby approved this

3 day of Dec, 19 23

01/26/2024

DEPARTMENT OF MINES
Oil and Gas Division

By: 

NOTE: This "work order" shall be filed in triplicate, one copy for the files of the Department of Mines; one to be approved or corrected and returned to the well operator as his authority for plugging said well; and one for the well inspector.

B-10

STATE OF WEST VIRGINIA
DEPARTMENT OF MINES
OIL AND GAS DIVISION

AFFIDAVIT OF PLUGGING AND FILLING WELL

AFFIDAVIT SHOULD BE MADE IN TRIPLICATE, ONE COPY MAILED TO THE DEPARTMENT, ONE COPY TO BE RETAINED BY THE WELL OPERATOR AND THE THIRD COPY (AND EXTRA COPIES IF REQUIRED) SHOULD BE MAILED TO EACH COAL OPERATOR AT THEIR RESPECTIVE ADDRESSES.

COAL OPERATOR OR OWNER	SENECA OIL COMPANY
ADDRESS	3022 Northwest Expressway Oklahoma City, Oklahoma 73112
COAL OPERATOR OR OWNER	WELL AND LOCATION
ADDRESS	(Palestine) District
LEASE OR PROPERTY OWNER	Wirt County
ADDRESS	Well No. # 1
	E.J. SIMS Farm

STATE INSPECTOR SUPERVISING PLUGGING.....

AFFIDAVIT

STATE OF WEST VIRGINIA,


County of Wirt

SS:

Lawson Oil & Gas Well Cementing co., Inc.

being first duly sworn according to law depose and say that they are experienced in the work of plugging and filling oil and gas wells and were employed by Seneca Oil Co., well operator, and participated in the work of plugging and filling the above well, that said work was commenced on the 16 day of December, 19 65, and that the well was plugged and filled in the following manner:

SAND OR ZONE RECORD	FILLING MATERIAL	PLUGS USED	CASING	
			CSG PULLED	CSG LEFT IN
FORMATION		SIZE & KIND		
Surface	0'	5 Sks Cement		
	300'	5 Sks "		
	1477'	5 Sks "		
	1814'	5 Sks "		
	2180'	5 Sks "		
	Well drilled with rotary, on mud. Hole was plugged through drill pipe			
	Drilling mud between all Cement Plugs.			
COPY FOR				
STATE OF WEST VIRGINIA				
DEPARTMENT OF MINES				
COAL SEAMS	OIL & GAS DIVISION		DESCRIPTION OF MONUMENT	
(NAME)	CHARLESTON, W. VA.		6" Casing Filled with Cement	
(NAME)				
(NAME)				
(NAME)				



and that the work of plugging and filling said well was completed on the 16 day of December, 19 67.

And further deponents saith not.

Karl Church

01/26/2024

Sworn to and subscribed before me this 4th day of April, 19 67.

Fred S. Ingram

My commission expires:

March 3rd 1969

Notary Public.

Permit No. 516 - P

STATE OF WEST VIRGINIA
DEPARTMENT OF MINES
OIL & GAS DIVISION

AGREEMENT OF PLACING AND PILING WELLS

THIS AGREEMENT is made this 1st day of December, 1933, between the State of West Virginia, by and through its Department of Mines, Oil & Gas Division, and the West Virginia Coal & Coke Company, Inc., a corporation organized under the laws of the State of West Virginia.

WITNESSETH that the above named parties have hereunto set their hands and seals at Charleston, West Virginia, this 1st day of December, 1933.

STATE OF WEST VIRGINIA
DEPARTMENT OF MINES
OIL & GAS DIVISION

(Signature)

Witnessed by me, the Secretary of the State of West Virginia, this 1st day of December, 1933.

Secretary

Witnessed by me, the President of the West Virginia Coal & Coke Company, Inc., this 1st day of December, 1933.

Well No.	Location	Depth	Remarks
1001	3 1/2 in.	3 1/2 in.	
1002	3 1/2 in.	3 1/2 in.	
1003	3 1/2 in.	3 1/2 in.	
1004	3 1/2 in.	3 1/2 in.	
1005	3 1/2 in.	3 1/2 in.	

All drilled with rotary
on and off was through
with the
existing and between the
bottom line.

COPIES FOR
STATE OF WEST VIRGINIA
DEPARTMENT OF MINES
OIL & GAS DIVISION
CHARLESTON, W. VA.

of copies mailed with
reference

13

01/26/2024

STATE OF WEST VIRGINIA
DEPARTMENT OF MINES
OIL AND GAS DIVISION

INSPECTOR'S WELL REPORT

Permit No. WIA-516-P


FINAL

Oil or Gas Well DRY
(KIND)

Company <u>SENECA OIL</u>	CASING AND TUBING	USED IN DRILLING	LEFT IN WELL	PACKERS
	Address <u>OKLAHOMA CITY, OKLA.</u>	Size		
Farm <u>E. J. SIMS</u>	16			
Well No. <u>1</u>	13			
District <u>PALESTINE</u> County <u>WIRT</u>	10			Size of
Drilling commenced	8 1/4			
Drilling completed	6 5/8			Depth set
Date shot	5 3/16			
Initial open flow	3			Perf. top
Open flow after tubing	2			Perf. bottom
Volume	Liners Used			Perf. top
Rock pressure				Perf. bottom
Oil	CASING CEMENTED	SIZE	No. FT.	Date
Fresh water	NAME OF SERVICE COMPANY			
Salt water	COAL WAS ENCOUNTERED AT FEET INCHES			
	FEET	INCHES	FEET	INCHES
	FEET	INCHES	FEET	INCHES

Drillers' Names _____

Remarks: _____



4-11-67
DATE

Arthur Mill
DISTRICT WELL INSPECTOR
01/26/2024

STATE OF WEST VIRGINIA
 DEPARTMENT OF MINES
 OIL AND GAS DIVISION
INSPECTOR'S PLUGGING REPORT

Permit No. _____

Well No. _____

COMPANY _____ ADDRESS _____

FARM _____ DISTRICT _____ COUNTY _____

Filling Material Used _____

Liner			Location	Amount	Packer	Location		
PLUGS USED AND DEPTH PLACED			BRIDGES			CASING AND TUBING		
CEMENT-THICKNESS	WOOD-SIZE	LEAD	CONSTRUCTION-LOCATION			RECOVERED	SIZE	LOST

Drillers' Names _____

Remarks:

_____ I hereby certify I visited the above well on this date.
DATE

DISTRICT WELL INSPECTOR

01/26/2024



State of West Virginia

Department of Mines

Oil and Gas Division

Charleston 5

E. C. Workgan

**W. F. EIGENBROD
DIRECTOR**

May 5, 1967

**GURMER WAMOCK
DEPUTY DIRECTOR**

**Seneca Oil Company
P. O. Box 14837
Oklahoma City, Oklahoma**

ATT: Mr. H. Davis Jenkins

In Re: Permit WIR-516-P
Farm E. J. Sims
Well No. I
District Palestine
County Wirt

Gentlemen:

The final inspection report for your well which is described above has been received in our office.

Please be advised that the well, which is covered by the above permit number, has been released under your Blanket Bond.

Yours very truly,

Gurmer Wamock
Deputy Director
OIL AND GAS DIVISION

01/26/2024