

A1



STATE OF WEST VIRGINIA  
DEPARTMENT OF MINES  
OIL AND GAS DIVISION

NOTICE OF PROPOSED LOCATION OF OIL AND GAS WELL

To THE DEPARTMENT OF MINES,  
Charleston, W. Va.

No Coal  
COAL OPERATOR OR COAL OWNER

Hadson Ohio Oil Company  
NAME OF WELL OPERATOR

ADDRESS

8 East Long Street  
Columbus, Ohio  
COMPLETE ADDRESS

No Coal  
COAL OPERATOR OR COAL OWNER

April 13, 19 65  
PROPOSED LOCATION

ADDRESS

Reedy District

Dallas E. Bliss et al  
OWNER OF MINERAL RIGHTS

Wirt County

Little Hocking,  
ADDRESS

59° 00'  
Well No. One 81° 30' E. 1085'

Bliss Weiss Farm  
90 acres

GENTLEMEN:

The undersigned well operator is entitled to drill upon the above named farm or tract of land for oil and gas, having fee title thereto, (or as the case may be) under grant or lease dated \_\_\_\_\_, made by \_\_\_\_\_, to \_\_\_\_\_, and recorded on the \_\_\_\_\_ day of \_\_\_\_\_, in the office of the County Clerk for said County in Book \_\_\_\_\_, page \_\_\_\_\_.

The enclosed plat was prepared by a competent engineer and shows the proposed location of a well to be drilled for oil and gas by the undersigned well operator on the farm and in the Magisterial District and County above named, determined by survey and courses and distances from two permanent points, or land marks.

The undersigned well operator is informed and believes there are no coal operators operating beds of coal beneath said farm or tract of land on which said well is located, or within 500 feet of the boundaries of the same, who have mapped their workings and filed their maps as required by law, excepting the coal operators or coal owners (if any) above named as addressees.

The above named coal operators or coal owners (if any) are notified that any objections they may desire to make to such proposed location, or which they are required to make by Section 3 of said Code, if the drilling of a well at said proposed location will cause a dangerous condition in or about their respective coal mines, must be received by, or filed with the Department of Mines within ten\* days from the receipt of a copy of this notice and accompanying plat by said Department. Said coal operators are further notified that forms for use in making such objections will be furnished to them by the Department of Mines promptly on request and that all such objections must set forth as definitely as is reasonably possible the ground or grounds on which such objections are based and indicate the direction and distance the proposed location should be moved to overcome same.

(The next paragraph is to be completed only in Department's copy.)


Copies of this notice and the enclosed plat were mailed by registered mail, or delivered to the above named coal operators or coal owners at their above shown respective address \_\_\_\_\_ day \_\_\_\_\_ before, or on the same day with the mailing or delivery of this copy to the Department of Mines at Charleston, West Virginia.

Very truly yours,

HADSON OHIO OIL COMPANY  
WELL OPERATOR  
Robert M. Hoover Jr.  
STREET  
8 EAST LONG STREET  
CITY OR TOWN  
COLUMBUS, OHIO  
STATE

Address of Well Operator }

02/02/2024

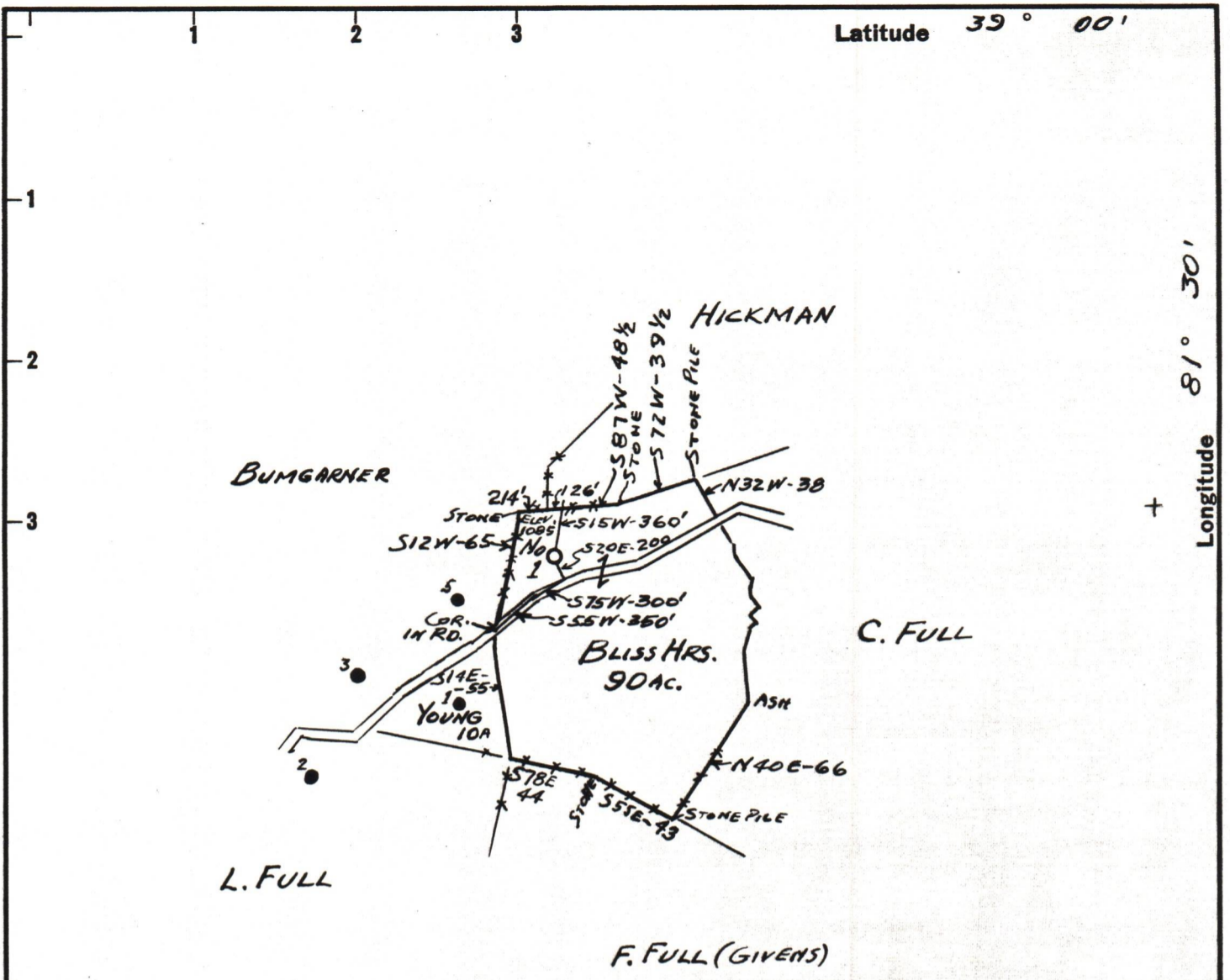


\*Section 3 of said Code. If no such objections be filed or be found by the department of mines, within said period of ten days from the receipt of said notice and plat by the department of mines, to said proposed location, the department shall forthwith issue to the well operator a drilling permit reciting the filing of such plat, that no objections have been made by the coal operators to the location, or found thereto by the department, and that the same is approved and the well operator authorized to proceed to drill at said location.

Wirt-493 PERMIT NUMBER

BLANKET BOND

493



I, THE UNDERSIGNED, HEREBY CERTIFY THAT THIS MAP IS CORRECT TO THE BEST OF MY KNOWLEDGE AND BELIEF AND SHOWS ALL OF THE INFORMATION REQUIRED BY PARAGRAPH 5 OF THE RULES AND REGULATIONS OF THE OIL & GAS SECTION OF THE MINING LAWS OF WEST VIRGINIA.

DEGREE OF ACCURACY - ONE PART IN 200  
 PROVEN ELEVATION RD. FKS. MOUTH OF ROUNDS RUN

New Location   
 Drill Deeper   
 Abandonment

Company HARSON OHIO OIL COMPANY  
 Address 5 EAST LONG ST., COLUMBUS, OHIO  
 Farm BLISS HRS. - DALLAS BLISS APT.  
 Tract 90 Acres          Lease No.           
 Well (Farm) No. ONE Serial No.           
 Elevation (Spirit Level) 1085  
 Quadrangle RIPLEY  
 County WIRT District REEDY  
 Engineer Glen W Roberts  
 Engineer's Registration No. 360  
 File No.          Drawing No.           
 Date APR. 14, 1965 Scale 1 INCH 80 FEET

STATE OF WEST VIRGINIA  
 DEPARTMENT OF MINES  
 OIL AND GAS DIVISION  
 CHARLESTON

WELL LOCATION MAP  
 FILE NO. Wirt-493

02/02/2024

+ Denotes location of well on United States Topographic Maps, scale 1 to 62,500, latitude and longitude lines being represented by border lines as shown.

- Denotes one inch spaces on border line of original tracing.

A-11

# Hadson Ohio Oil Company

EXPLORATION & PRODUCTION

8 EAST LONG STREET, COLUMBUS, OHIO 43215 PHONE (614) 228-5361

April 16, 1965

Oil & Gas Division  
Department of Mines  
Charleston, West Virginia

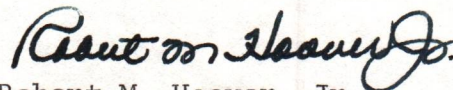
Gentlemen:

Enclosed is an original and one copy of the notice of proposed location of oil & gas well for a well to be located on the Dallas E. Bliss et al property in Reedy District, Wirt County, West Virginia. I am also enclosing a plat showing the exact location.

Please be advised that you now hold a bond covering this location.

Yours very truly,


HADSON OHIO OIL COMPANY



Robert M. Hoover, Jr.

RMH:dle

Enclosures



02/02/2024

# Hudson Ohio Oil Company

EXPLORATION & PRODUCTION

150 EAST LONG STREET COLUMBUS OHIO 43215 PHONE (614) 218-1381

April 10, 1968

Oil & Gas Division  
Department of Mines  
Charleston, West Virginia

Gentlemen:

Enclosed are an original and one copy of the notice of proposed location of oil & gas well for a well to be located on the Walter E. Bliss oil property in Brady District, West Virginia, West Virginia. I am also enclosing a map showing the exact location.

Please be advised that you now hold a bond covering this location.

I am very truly,

Yours sincerely,

*Robert M. Hoover, Jr.*  
Robert M. Hoover, Jr.

WHL:ole

Enclosure

A-12

April 29, 1965

Hadson Ohio Oil Company  
8 East Long Street  
Columbus, Ohio

ATT: Mr. Robert M. Hoover, Jr.

Gentlemen:

Enclosed please find permit WIRT-493  
to drill Well No. 1 on the Bliss Heirs Farm, Reedy  
District, Wirt County.

Please post one copy of the permit at  
the well site and send us two copies of the well  
record when drilling is completed.

Yours very truly,

*James W. Wauke*  
Deputy Director  
OIL AND GAS DIVISION

GW/aa  
Enclosures

cc: Mr. Arthur Null, Inspector  
315 E. Main St., Harrisville, W. Va., PH: 643-2522

Mr. R. C. Tucker  
Assistant State Geologist

bc: Mr. C. A. Washburn  
Deputy Securities Commissioner

B-1



STATE OF WEST VIRGINIA  
DEPARTMENT OF MINES  
OIL AND GAS DIVISION

Rotary   
Spudder   
Cable Tools   
Storage

Quadrangle RIPLEY  
Permit No. WIRT 493

WELL RECORD

Oil or Gas Well Both  
(KIND)

Company HADSON OHIO OIL COMPANY  
Address 8 EAST LONG STREET, COLUMBUS, OHIO  
Farm BLISS HEIRS Acres 90  
Location (waters) 1090 KB  
Well No. 1 Elev. 1085 GR  
District REEDY County WIRT  
The surface of tract is owned in fee by DALLAS EARL BLISS  
Address LITTLE HOCKING, O.  
Mineral rights are owned by DALLAS EARL BLISS  
Address LITTLE HOCKING, OHIO  
Drilling commenced 4-24-65  
Drilling completed 5-12-65  
Date Shot From To  
With


Casing and Tubing	Used in Drilling	Left in Well	Packers
Size			Kind of Packer
16			
13			
10			Size of
8 1/2 - 5/8"	87	87	Depth set
6 3/4			
5 3/16			
4 1/2		2760	Perf. top 2695
3			Perf. bottom 2697
2			Perf. top
Liners Used			Perf. bottom

Open Flow /10ths Water in Inch  
/10ths Merc. in Inch  
Volume Cu. Ft.  
Rock Pressure 500 lbs. 24 hrs.  
Oil 10 bbls., 1st 24 hrs.  
WELL ACIDIZED (DETAILS)

Attach copy of cementing record.  
CASING CEMENTED 4 1/2 SIZE 2760 No. Ft. 5-13-65 Date  
Amount of cement used (bags) 75 sx hole mudded w/5% aquagel above cemen  
Name of Service Co. Halliburton  
COAL WAS ENCOUNTERED AT FEET INCHES  
FEET INCHES FEET INCHES  
FEET INCHES FEET INCHES

WELL FRACTURED (DETAILS) Berea 500 gallons MCA, 22,500# 20/40 Sand, 600 bbls. oil  
RESULT AFTER TREATMENT (Initial open Flow or bbls.) P/20/24 + 40 MCF  
ROCK PRESSURE AFTER TREATMENT 500 HOURS 24  
Fresh Water Feet Salt Water Feet  
Producing Sand Berea Depth 2691-2701

Formation	Color	Hard or Soft	Top	Bottom	Oil, Gas or Water	Depth	Remarks
Shale	Gry & Red		0	890			
Sand	White		890	955			
Shale	Gry & Red		955	1344			
Sand	White		1344	1375			
Shale	Red & Gry		1375	1500			
Sand	White		1500	1536			
Shale	Gry		1536	1578			
Sand	White		1578	1606			
Shale	Gry		1606	1632			
Sand			1632	1658			
Shale	Gry		1658	1669			
Sand	White		1669	1676			
Shale	Gry		1676	1721			
Sand	White		1721	1785			
Shale	Black		1785	1792			
Sand	White		1792	1847			
Shale	Black		1847	1861			
Sand	White		1861	1950			
Shale	Gry		1950	2015			
Sand	White		2015	2037			
Shale	Gry		2037	2053			
Sand	White		2053	2309			
Shale	Gry		2309	2676			
Shale	Brown		2676	2692			
Sand	Tan-White		2691	2701	Show o&g		Berea
Shale	Gry		2701	2763			



02/02/2024



B-2

STATE OF WEST VIRGINIA  
DEPARTMENT OF MINES  
OIL AND GAS DIVISION

Rotary   
Spudder   
Cable Tools   
Storage

INSPECTOR'S WELL REPORT


Permit No. WIRT-493

Oil or Gas Well \_\_\_\_\_  
(KIND)

Company <u>HADSON OIL &amp; GAS CO.</u>	CASING AND TUBING	USED IN DRILLING	LEFT IN WELL	PACKERS
Address <u>COLUMBUS, OHIO</u>	Size			
Farm <u>BLISS HEIRS</u>	16			Kind of Packer _____
Well No. <u>1</u>	13			
District <u>Reedy</u> County <u>WIRT</u>	10			Size of _____
Drilling commenced <u>4-26-65</u>	8 1/4			
Drilling completed _____ Total depth _____	6 5/8			Depth set _____
Date shot _____ Depth of shot _____	5 3/16			
Initial open flow _____ /10ths Water in _____ Inch	3			Perf. top _____
Open flow after tubing _____ /10ths Merc. in _____ Inch	2			Perf. bottom _____
Volume _____ Cu. Ft.	Liners Used _____			Perf. top _____
Rock pressure _____ lbs. _____ hrs.				Perf. bottom _____
Oil _____ bbls., 1st 24 hrs.	CASING CEMENTED _____ SIZE _____ No. FT. _____ Date _____			
Fresh water <u>NONE</u> feet _____ feet	NAME OF SERVICE COMPANY _____			
Salt water <u>NONE</u> feet _____ feet	COAL WAS ENCOUNTERED AT <u>NONE</u> FEET _____ INCHES			
	_____ FEET _____ INCHES _____ FEET _____ INCHES			
	_____ FEET _____ INCHES _____ FEET _____ INCHES			

Drillers' Names \_\_\_\_\_

Remarks: JACKSON DRG. CO.  
DRG - 2090



5-5-65

DATE

Arthur M. Hill

DISTRICT WELL INSPECTOR

02/02/2024





B-11

STATE OF WEST VIRGINIA  
DEPARTMENT OF MINES  
OIL AND GAS DIVISION

- Rotary
- Spudder
- Cable Tools
- Storage

INSPECTOR'S WELL REPORT

Permit No. WIRT-493

FINAL

Oil or Gas Well O AND G  
(KIND)

Company <u>MADSON OHIO OIL</u>	CASING AND TUBING	USED IN DRILLING	LEFT IN WELL	PACKERS
Address <u>COLUMBUS, OHIO</u>	Size			Kind of Packer
Farm <u>BLISS HEIRS</u>	16			Size of
Well No. <u>1</u>	13			Depth set
District <u>Reedy</u> County <u>WIRT</u>	10			Perf. top
Drilling commenced	8 1/4			Perf. bottom
Drilling completed	6 5/8			Perf. top
Date shot	5 3/16			Perf. bottom
Initial open flow	3			Perf. top
Open flow after tubing	2			Perf. bottom
Volume	Liners Used			
Rock pressure	CASING CEMENTED	SIZE	No. FT.	Date
Oil	NAME OF SERVICE COMPANY			
Fresh water	COAL WAS ENCOUNTERED AT			
Salt water	FEEET INCHES FEEET INCHES FEEET INCHES			

Drillers' Names \_\_\_\_\_

Remarks: THIS WELL IN GOOD ORDER FOR RELEASE

8-2-65  
DATE







State of West Virginia

Department of Mines  
Oil and Gas Division  
Charleston 5

August 11, 1965

W. F. EIGENBROD  
DIRECTOR

GURMER WAMOCK  
DEPUTY DIRECTOR

Hadson Ohio Oil Co.  
8 East Long Street  
Columbus, Ohio

Att: Mr. C. D. Fenstermaker

In Re: Permit WIRT-493  
Farm Elies Hairs  
Well No. 1  
District Reedy  
County Wirt

Gentlemen:

The final inspection report for your well which is described above has been received in our office.

Please be advised that the well, which is covered by the above permit number, has been released under your Blanket Bond.

Yours very truly,

Gurmer Wamock  
Deputy Director  
OIL AND GAS DIVISION

02/02/2024