

#47-104-00419

5165'

LAT:39°02'30"

LON:81°12'30"

UTM ZONE 17N-NAD83
N-4,317,478m.
E-480,388m.
LAT:39.006102
LON:81.226507

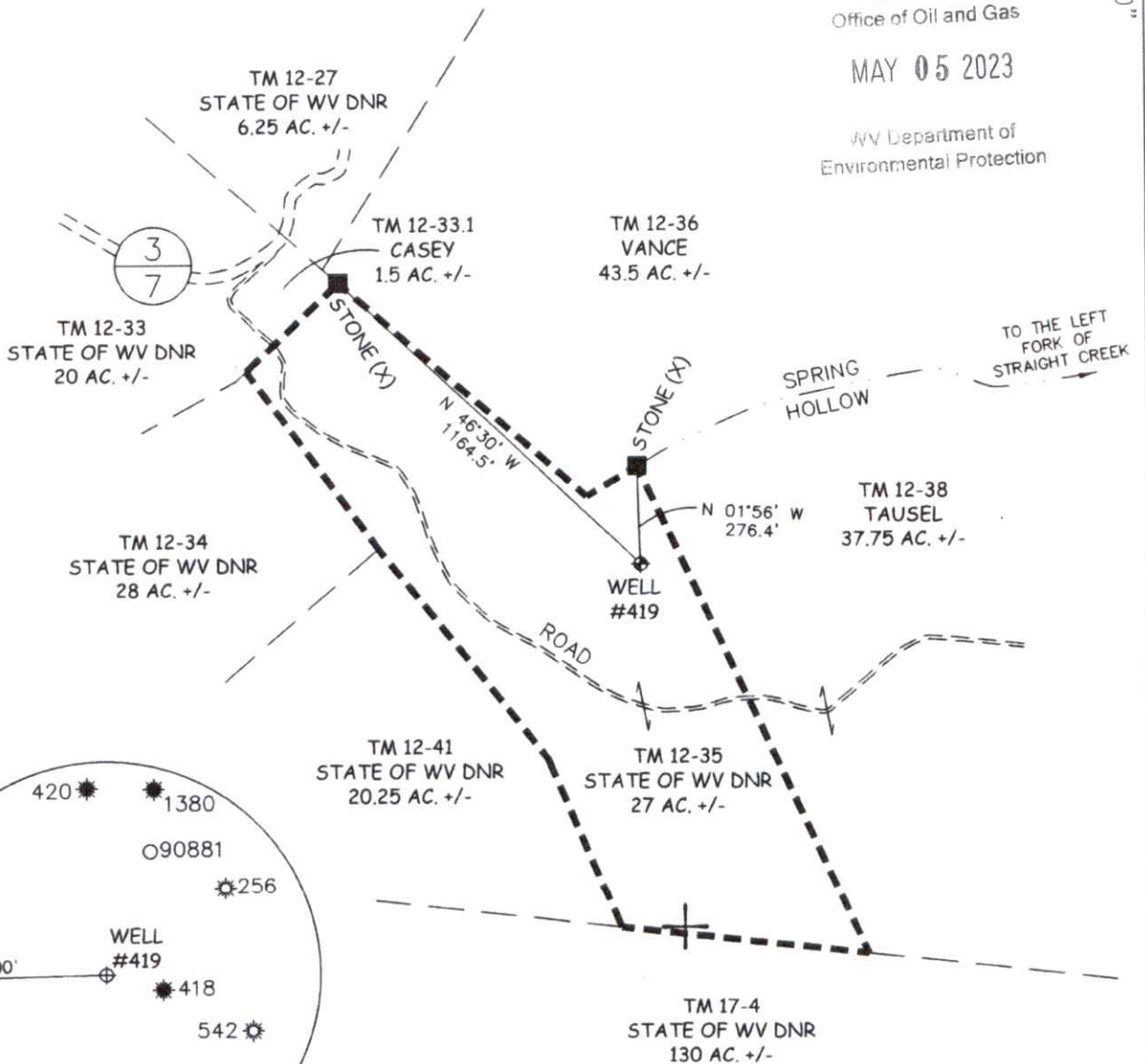
FARM NAME GLEN W. ROBERTS

RECEIVED
Office of Oil and Gas

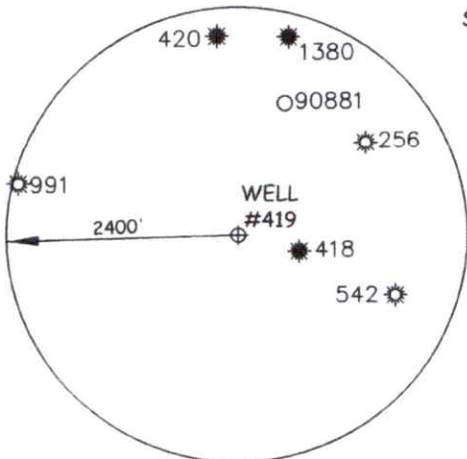
MAY 05 2023

WV Department of
Environmental Protection

NORTH



12955'




JOB # 23-005(419)
DRAWING # REGION8WCWELL419
SCALE 1" = 500'
MINIMUM DEGREE OF ACCURACY 1/2500
PROVEN SOURCE OF ELEV. OPUS

I THE UNDERSIGNED, HEREBY CERTIFY THAT THIS PLAT IS CORRECT TO THE BEST OF MY KNOWLEDGE AND BELIEF AND SHOWS ALL THE INFORMATION REQUIRED BY LAW AND THE REGULATIONS ISSUED AND PERSCRIBED BY THE DEPARTMENT OF ENVIRONMENTAL PROTECTION.



**WEST VIRGINIA DEPARTMENT
OF ENVIRONMENTAL PROTECTION,
OFFICE OF OIL AND GAS**
MOODY LAND SURVEYING, LLC
ST. MARYS, WV 26170



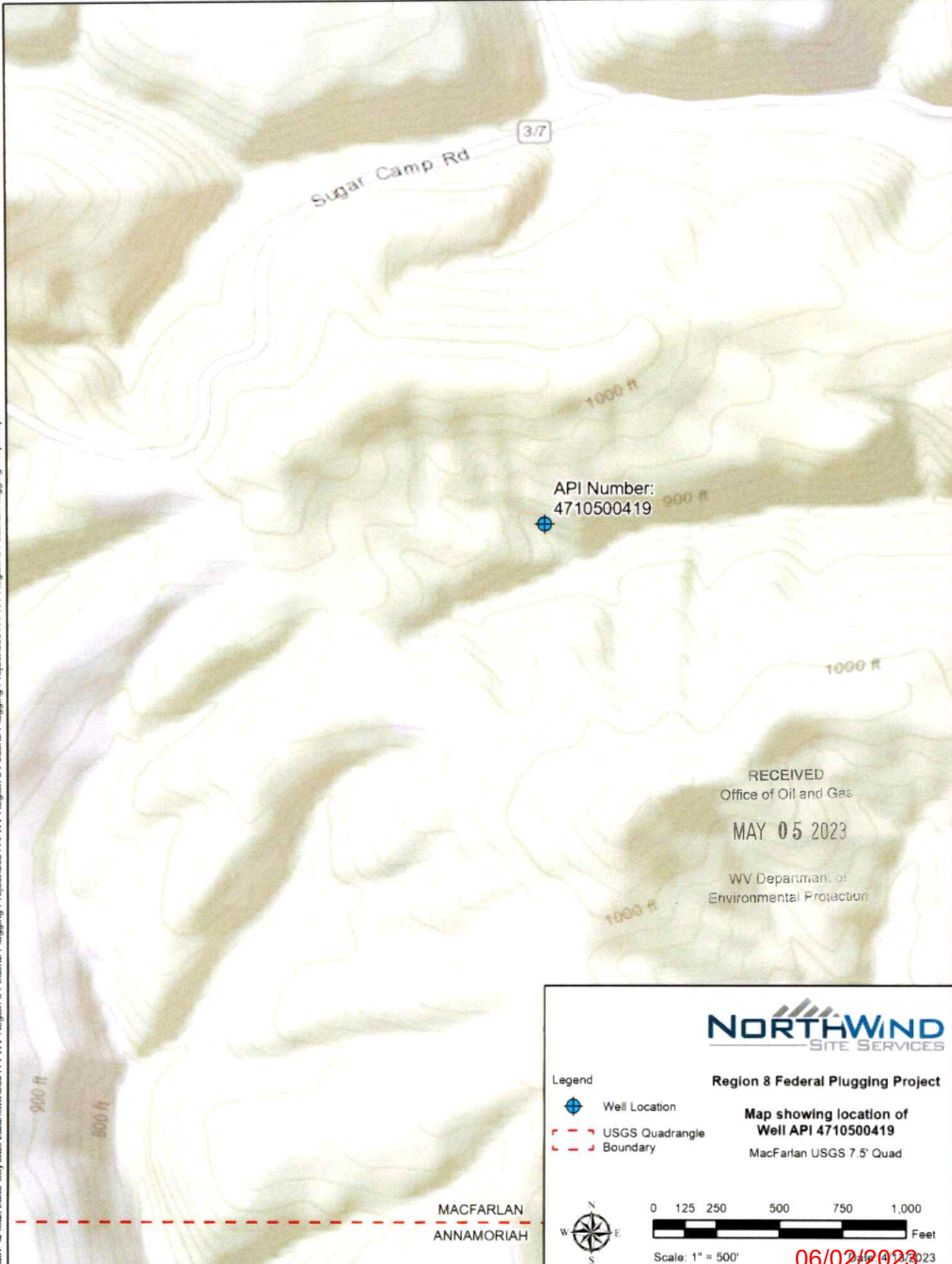
WEST VIRGINIA DEPARTMENT
OF ENVIRONMENTAL PROTECTION
OFFICE OF OIL AND GAS

WELL TYPE: OIL GAS LIQUID INJECTION WASTE DISPOSAL OTHER
(IF "GAS") PRODUCTION STORAGE DEEP SHALLOW
LOCATION: ELEVATION 963' WATERSHED SPRING HOLLOW
DISTRICT BURNING SPRINGS COUNTY WIRT
QUADRANGLE MACFARLAN 7.5'

SURFACE OWNER WV DNR ACREAGE 27 ACRES +/-
OIL & GAS ROYALTY OWNER _____ LEASE ACREAGE _____
PROPOSED WORK: DRILL CONVERT DRILL DEEPER REDRILL FRACTURE OR STIMULATE PLUG OFF OLD FORMATION PERFORATE NEW FORMATION
OTHER PHYSICAL CHANGE IN WELL (SPECIFY) _____
PLUG & ABANDON CLEAN OUT & REPLUG
TARGET FORMATION _____ ESTIMATED DEPTH 2435'
WELL OPERATOR UNKNOWN WVDEP PAID PLUGGING CONT. DESIGNATED AGENT JASON HARMON, WVDEP
ADDRESS 601 57TH ST. ADDRESS 601 57TH ST.
CHARLESTON, WV25304 (WVDEP) CHARLESTON, WV 25304

06/02/2023

COUNTY NAME PERMIT



API Number:
4710500419



RECEIVED
Office of Oil and Gas
MAY 05 2023
WV Department of
Environmental Protection




Region 8 Federal Plugging Project

**Map showing location of
Well API 4710500419**
MacFarlan USGS 7.5' Quad

Legend

-  Well Location
-  USGS Quadrangle Boundary



Scale: 1" = 500'

Date: 06/02/2023

MACFARLAN
ANNAMORIAH