



STATE OF WEST VIRGINIA  
DEPARTMENT OF MINES  
OIL AND GAS DIVISION

NOTICE OF PROPOSED LOCATION OF OIL AND GAS WELL

To THE DEPARTMENT OF MINES,  
Charleston, W. Va.

COAL OPERATOR OR COAL OWNER

West Oil Company,  
NAME OF WELL OPERATOR

ADDRESS

Spencer, W.Va.  
COMPLETE ADDRESS

COAL OPERATOR OR COAL OWNER

Sept 2, 1958, 19  
PROPOSED LOCATION

ADDRESS

Reedy District

Delbert Kittle et ux  
OWNER OF MINERAL RIGHTS

wirt County

Sandyville, W.Va.  
ADDRESS

Well No. 2  
Lat. 39° 00'  
Lon. 81° 30' Eas. 880.00'

Delbert Kittle et ux Farm  
32.37- acw

GENTLEMEN:

The undersigned well operator is entitled to drill upon the above named farm or tract of land for oil and gas, having fee title thereto, (or as the case may be) under grant or lease dated Oct. 21, 1954, made by Delbert Kittle et ux, to West Oil Company, and recorded on the 25 day of October, 1954, in the office of the County Clerk for said County in Book 114, page 106.

The enclosed plat was prepared by a competent engineer and shows the proposed location of a well to be drilled for oil and gas by the undersigned well operator on the farm and in the Magisterial District and County above named, determined by survey and courses and distances from two permanent points, or land marks.

The undersigned well operator is informed and believes there are no coal operators operating beds of coal beneath said farm or tract of land on which said well is located, or within 500 feet of the boundaries of the same, who have mapped their workings and filed their maps as required by law, excepting the coal operators or coal owners (if any) above named as addressees.

The above named coal operators or coal owners (if any) are notified that any objections they may desire to make to such proposed location, or which they are required to make by Section 3 of said Code, if the drilling of a well at said proposed location will cause a dangerous condition in or about their respective coal mines, must be received by, or filed with the Department of Mines within ten\* days from the receipt of a copy of this notice and accompanying plat by said Department. Said coal operators are further notified that forms for use in making such objections will be furnished to them by the Department of Mines promptly on request and that all such objections must set forth as definitely as is reasonably possible the ground or grounds on which such objections are based and indicate the direction and distance the proposed location should be moved to overcome same.

(The next paragraph is to be completed only in Department's copy.)

Copies of this notice and the enclosed plat were mailed by registered mail, or delivered to the above named coal operators or coal owners at their above shown respective address \_\_\_\_\_ day \_\_\_\_\_ before, or on the same day with the mailing or delivery of this copy to the Department of Mines at Charleston, West Virginia.

Very truly yours,

West Oil Co.  
WELL OPERATOR

By Myron D. West


Address of Well Operator }

STREET

Spencer  
CITY OR TOWN

W. Va.  
STATE

05/10/2024



\*Section 3 . . . . If no such objections be filed or be found by the department of mines, within said period of ten days from the receipt of said notice and plat by the department of mines, to said proposed location, the department shall forthwith issue to the well operator a drilling permit reciting the filing of such plat, that no objections have been made by the coal operators to the location, or found thereto by the department, and that the same is approved and the well operator authorized to proceed to drill at said location.



STATE OF WEST VIRGINIA  
DEPARTMENT OF MINES  
OIL AND GAS DIVISION

NOTICE OF PROPOSED LOCATION OF OIL AND GAS WELL

To THE DEPARTMENT OF MINES  
Charleston, W. Va.

West Oil Company,  
NAME OF WELL OPERATOR

Spencer, W. Va.  
COMPLETE ADDRESS

Sept 2, 1954  
PROPOSED LOCATION

Reedy  
District

Wirt  
County

Delbert Kittle et ux  
FARM

Will No 2  
Vol. 81 p. 24, Vol. 880 p. 00

Delbert Kittle et ux  
made by

West Oil Company  
and recorded on the 25 day

of October, 1954  
in the office of the County Clerk for said County in

Book 114 page 108

The enclosed plat was prepared by a competent engineer and shows the proposed location of a well to be drilled for oil and gas by the undersigned well operator on the farm and in the Magisterial District and County above named, determined by survey and courses and distances from two permanent points or land marks.

The undersigned well operator is informed and believes there are no coal operators operating beds of coal beneath said farm or tract of land on which said well is located, or within 500 feet of the boundary of the farm, who have mapped their workings and filed their maps as required by law, excepting the coal operators or coal owners (if any) above named as addressee.

The above named coal operator or coal owners (if any) are notified that any objections they may desire to make to such proposed location, or which they are required to make by Section 8 of said Code, if the drilling of a well at said proposed location will cause a dangerous condition in or about their respective coal mines, must be received by or filed with the Department of Mines within ten days from the receipt of a copy of this notice and accompanying plat by said Department. Said coal operators or further notified that forms for use in making such objections will be furnished to them by the Department of Mines promptly on request and that all such objections must set forth as definitely as is reasonably possible the ground or grounds on which such objections are based and indicate the direction and distance the proposed location should be moved to overcome same.

(The next paragraph is to be completed only in Department's copy.)

Copies of this notice and the enclosed plat were mailed by registered mail, or delivered to the above named coal operators or coal owners at their above shown respective addresses, on the same day with the mailing or delivery of this copy to the Department of Mines at Charleston, West Virginia.

Very truly yours,

*[Signature]*  
WELL OPERATOR

*[Signature]*  
CITY OF TOWN

*[Signature]*  
STATE

COAL OPERATOR OR COAL OWNER

ADDRESS

COAL OPERATOR OR COAL OWNER

ADDRESS

Delbert Kittle et ux

OWNER OF MINERAL RIGHTS

Sandyville, W. Va.

ADDRESS

GENERAL

The undersigned well operator is entitled to drill upon the above named farm or tract of land for oil and gas, having no title thereto (or as the case may be) under grant or lease dated

Oct. 21, 1954

made by

West Oil Company

of October, 1954

in the office of the County Clerk for said County in

Book 114 page 108

The enclosed plat was prepared by a competent engineer and shows the proposed location of a well to be drilled for oil and gas by the undersigned well operator on the farm and in the Magisterial District and County above named, determined by survey and courses and distances from two permanent points or land marks.

The undersigned well operator is informed and believes there are no coal operators operating beds of coal beneath said farm or tract of land on which said well is located, or within 500 feet of the boundary of the farm, who have mapped their workings and filed their maps as required by law, excepting the coal operators or coal owners (if any) above named as addressee.

The above named coal operator or coal owners (if any) are notified that any objections they may desire to make to such proposed location, or which they are required to make by Section 8 of said Code, if the drilling of a well at said proposed location will cause a dangerous condition in or about their respective coal mines, must be received by or filed with the Department of Mines within ten days from the receipt of a copy of this notice and accompanying plat by said Department. Said coal operators or further notified that forms for use in making such objections will be furnished to them by the Department of Mines promptly on request and that all such objections must set forth as definitely as is reasonably possible the ground or grounds on which such objections are based and indicate the direction and distance the proposed location should be moved to overcome same.

(The next paragraph is to be completed only in Department's copy.)

Copies of this notice and the enclosed plat were mailed by registered mail, or delivered to the above named coal operators or coal owners at their above shown respective addresses, on the same day with the mailing or delivery of this copy to the Department of Mines at Charleston, West Virginia.


Very truly yours,

*[Signature]*  
WELL OPERATOR

*[Signature]*  
CITY OF TOWN

*[Signature]*  
STATE

Address of Well Operator



05/10/2024

Section 8. If no such objections be filed or be found by the department of mines, within said period of ten days from the receipt of said notice and plat by the department of mines, to said proposed location, the department shall forthwith issue to the well operator a drilling permit reciting the filing of such plat, that no objections have been made by the coal operators to the location, or found there by the department, and that the same is approved and the well operator authorized to proceed to drill at said location.

PERMIT NUMBER WIR-301



State of West Virginia  
Department of Mines  
Oil and Gas Division  
Charleston 25305

WALTER N. MILLER  
DIRECTOR

THEODORE M. STREIT  
ADMINISTRATOR

May 19, 1983

OOG-0510

Mr. Ed Clark  
P. O. Box 422  
Sutton, WV 26601

CERTIFIED MAIL  
RETURN RECEIPT REQUESTED

Dear Mr. Clark :

As designated agent you have previously been notified on April 7, 1983, and again on May 13, 1983, that the well of Glenn, Inc. which is permitted as No. 47-105-394-P located on the D. Kittle tract, near Enoch Fork, Reedy District, Wirt County, West Virginia, is in violation of West Virginia Code 22-4-10; 22-4-12b, and the regulations promulgated thereunder due to no reclamation - no monument

Now, therefore, take notice that the bond covering said well shall be forfeited as is required by West Virginia Code 22-4-2 if an agreement satisfactory to the Administrator is not reached within 15 days from receipt of this notice.

A copy of this notice is being sent by Certified Mail to the surety on the bond which covers this permit.

If you have any questions concerning this notice, please contact the Office of Oil and Gas of the Department of Mines.

Sincerely,

Theodore Streit, Administrator

cc: Surety

Office of Attorney General, Environmental Protection Division  
Mr. Deo Mace, District Oil and Gas Inspector

05/10/2024

PS Form 3811, Dec. 1980

● **SENDER:** Complete items 1, 2, 3, and 4.  
Add your address in the "RETURN TO" space  
on reverse.

**(CONSULT POSTMASTER FOR FEES)**

1. The following service is requested (check one).

- Show to whom and date delivered ..... —¢
- Show to whom, date, and address of delivery.. —¢

2.  **RESTRICTED DELIVERY** —¢  
*(The restricted delivery fee is charged in addition to  
 the return receipt fee.)*

TOTAL \$ \_\_\_\_\_

3. ARTICLE ADDRESSED TO:

Mr. Ed Clark  
P. O. Box 422  
Sutton, WV 26601

4. TYPE OF SERVICE:

- REGISTERED  INSURED
- CERTIFIED  COD
- EXPRESS MAIL

ARTICLE NUMBER

2687

**(Always obtain signature of addressee or agent)**

I have received the article described above.

SIGNATURE  Addressee  Authorized agent

*[Handwritten Signature]*

5. DATE OF DELIVERY

6. ADDRESSEE'S ADDRESS *(Only if requested)*



7. UNABLE TO DELIVER BECAUSE:

7a. EMPLOYEE'S INITIALS

*[Handwritten Initials]*

RETURN RECEIPT, REGISTERED, INSURED AND CERTIFIED MAIL



State of West Virginia

Department of Mines
Oil and Gas Division
Charleston 25305

WALTER N. MILLER
DIRECTOR

January 11, 1983

THEODORE M. STREIT
ADMINISTRATOR

Sutton Services
P.O. Box 422
Sutton, W.Va. 26601
Attn: Ed Clark

In Re: DOD-803-P - DOD-832-P
DOD-1383-P - LEW-272-P
WET-574-P - WIRT-390-P
WIRT-394-P

Dear Mr. Clark:

I will try to give you a status report on each of the wells listed above.....

- DOD-803-P (Affidavits OK)
DOD-1383-P - Awaiting Final Release letters from inspectors for bond release...
DOD-832-P - We still need an Affidavit of Plugging.....
LEW-272-P - Affidavit OK.. - Need Final Release letter from Inspector.....
WET-574-P - Need Final Release letter from inspector on cancellation of Plugging Permit.
WIRT-390-P - Need Final Release letter from inspector on cancellation of Plugging Permit.
WIRT-394-P - Affidavit OK - Need Final Release from inspector for Bond Release.....

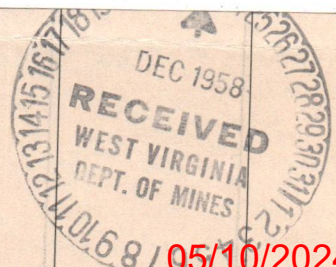
Fred Burdette, said to send you this report, hope all the information you requested is enclosed.

Sincerely,

Charlotte Milam

Charlotte Milam, Clerk
Office of Oil & Gas

Table with columns for geological descriptions (e.g., Big Duncan Sand, Slate, Sand, White, Black Slate & Shells, Sand, Slate, Water, Hole Full) and numerical values.



05/10/2024

(over)



By *John P. ...*

(Title)

APPROVED

Owner

Date

*December 21, 19...*

WELL RECORD

Formation	Color	Hard or Soft	Top / Bottom	Oil, Gas or Water	Depth Found	Remarks
Lime			2168			
Slate & Shells			2186			
Lime			2235			
Slate & Shells			2285			
Brown Shale			2504			
Lime Cap			2514			
Berea Sand			2520			
Slate & Shells			2186			
Slate & Shells			2235			
Lime			2285			
Slate & Shells			2504			
Brown Shale			2514			
Lime Cap			2520			
Berea Sand			2529	Oil	25201-25271	

2022/10/50



**STATE OF WEST VIRGINIA  
DEPARTMENT OF MINES  
OIL AND GAS WELLS DIVISION**

## INSPECTOR'S WELL REPORT

Permit No. \_\_\_\_\_

Oil or Gas Well \_\_\_\_\_  
(KIND)

	CASING AND TUBING	USED IN DRILLING	LEFT IN WELL	PACKERS
Company _____	Size			
Address _____	16			Kind of Packer _____
Farm _____	13			
Well No. _____	10			Size of _____
District _____ County _____	8 1/4			
Drilling commenced _____	6 5/8			Depth set _____
Drilling completed _____ Total depth _____	5 3/16			
Date shot _____ Depth of shot _____	3			Perf. top _____
	2			Perf. bottom _____
Initial open flow _____ /10ths Water in _____ Inch	Liners Used			Perf. top _____
Open flow after tubing _____ /10ths Merc. in _____ Inch				Perf. bottom _____
Volume _____ Cu. Ft.	CASING CEMENTED _____ SIZE _____ No. FT. _____ Date _____			
Rock pressure _____ lbs. _____ hrs.	NAME OF SERVICE COMPANY _____			
Oil _____ bbls., 1st 24 hrs.	COAL WAS ENCOUNTERED AT _____ FEET _____ INCHES			
Fresh water _____ feet _____ feet	_____ FEET _____ INCHES _____ FEET _____ INCHES			
Salt water _____ feet _____ feet	_____ FEET _____ INCHES _____ FEET _____ INCHES			

Drillers' Names \_\_\_\_\_

Remarks: \_\_\_\_\_

05/10/2024



STATE OF WEST VIRGINIA  
DEPARTMENT OF MINES  
OIL AND GAS WELLS DIVISION

RECEIVED

FEB 23 1983

OIL AND GAS DIVISION  
WV DEPARTMENT OF MINES

INSPECTOR'S WELL REPORT

Permit No. 107-394P

Oil or Gas Well \_\_\_\_\_  
(KIND)

Company Sutton Services  
 Address (West Oil Co)  
 Farm Delbert Kittle  
 Well No. 2  
 District Ready County Wirt  
 Drilling commenced \_\_\_\_\_  
 Drilling completed \_\_\_\_\_ Total depth \_\_\_\_\_  
 Date shot \_\_\_\_\_ Depth of shot \_\_\_\_\_  
 Initial open flow \_\_\_\_\_ /10ths Water in \_\_\_\_\_ Inch  
 Open flow after tubing \_\_\_\_\_ /10ths Merc. in \_\_\_\_\_ Inch  
 Volume \_\_\_\_\_ Cu. Ft.  
 Rock pressure \_\_\_\_\_ lbs. \_\_\_\_\_ hrs.  
 Oil \_\_\_\_\_ bbls., 1st 24 hrs.  
 Fresh water \_\_\_\_\_ feet \_\_\_\_\_ feet  
 Salt water \_\_\_\_\_ feet \_\_\_\_\_ feet

CASING AND TUBING	USED IN DRILLING	LEFT IN WELL	PACKERS
Size			
16			Kind of Packer _____
13			
10			Size of _____
8 1/4			
6 3/8			Depth set _____
5 3/16			
3			Perf. top _____
2			Perf. bottom _____
Liners Used			Perf. top _____
			Perf. bottom _____

CASING CEMENTED \_\_\_\_\_ SIZE \_\_\_\_\_ No. FT. \_\_\_\_\_ Date \_\_\_\_\_  
 NAME OF SERVICE COMPANY \_\_\_\_\_  
 COAL WAS ENCOUNTERED AT \_\_\_\_\_ FEET \_\_\_\_\_ INCHES  
 \_\_\_\_\_ FEET \_\_\_\_\_ INCHES \_\_\_\_\_ FEET \_\_\_\_\_ INCHES  
 \_\_\_\_\_ FEET \_\_\_\_\_ INCHES \_\_\_\_\_ FEET \_\_\_\_\_ INCHES

Drillers' Names \_\_\_\_\_

Remarks:  
could not get landowners consent to enter on to property.

2-17-83  
DATE

W-4 M... 05/10/2024  
DISTRICT WELL INSPECTOR

STATE OF WEST VIRGINIA  
DEPARTMENT OF MINES  
OIL AND GAS WELLS DIVISION  
**INSPECTOR'S PLUGGING REPORT**

Permit No. \_\_\_\_\_ Well No. \_\_\_\_\_

COMPANY \_\_\_\_\_ ADDRESS \_\_\_\_\_

FARM \_\_\_\_\_ DISTRICT \_\_\_\_\_ COUNTY \_\_\_\_\_

Filling Material Used \_\_\_\_\_

Liner \_\_\_\_\_ Location \_\_\_\_\_ Amount \_\_\_\_\_ Packer \_\_\_\_\_ Location \_\_\_\_\_

PLUGS USED AND DEPTH PLACED			BRIDGES	CASING AND TUBING		
CEMENT-THICKNESS	WOOD-SIZE	LEAD	CONSTRUCTION-LOCATION	RECOVERED	SIZE	LOST

Drillers' Names \_\_\_\_\_

Remarks: \_\_\_\_\_

\_\_\_\_\_ I hereby certify I visited the above well on this date.  
DATE

**05/10/2024**  
DISTRICT WELL INSPECTOR

STATE OF WEST VIRGINIA  
DEPARTMENT OF MINES  
OIL AND GAS WELLS DIVISION

RECEIVED

MAR 02 1983

OIL AND GAS DIVISION  
WV DEPARTMENT OF MINES

INSPECTOR'S WELL REPORT

Permit No. 105-394P

Oil or Gas Well \_\_\_\_\_  
(KIND)

Company WEST OIL CO.

Address \_\_\_\_\_

Farm DELBERT KITTLE

Well No. 2

District REEDY County WIAT

Drilling commenced \_\_\_\_\_

Drilling completed \_\_\_\_\_ Total depth \_\_\_\_\_

Date shot \_\_\_\_\_ Depth of shot \_\_\_\_\_

Initial open flow \_\_\_\_\_ /10ths Water in \_\_\_\_\_ Inch

Open flow after tubing \_\_\_\_\_ /10ths Merc. in \_\_\_\_\_ Inch

Volume \_\_\_\_\_ Cu. Ft.

Rock pressure \_\_\_\_\_ lbs. \_\_\_\_\_ hrs.

Oil \_\_\_\_\_ bbls., 1st 24 hrs.

Fresh water \_\_\_\_\_ feet \_\_\_\_\_ feet

Salt water \_\_\_\_\_ feet \_\_\_\_\_ feet

CASING AND TUBING	USED IN DRILLING	LEFT IN WELL	PACKERS
Size			
16			Kind of Packer _____
13			
10			Size of _____
8 1/4			
6 3/8			Depth set _____
5 3/16			
3			Perf. top _____
2			Perf. bottom _____
Liners Used			Perf. top _____
			Perf. bottom _____

CASING CEMENTED \_\_\_\_\_ SIZE \_\_\_\_\_ No. FT. \_\_\_\_\_ Date \_\_\_\_\_

NAME OF SERVICE COMPANY \_\_\_\_\_

COAL WAS ENCOUNTERED AT \_\_\_\_\_ FEET \_\_\_\_\_ INCHES

\_\_\_\_\_ FEET \_\_\_\_\_ INCHES FEET \_\_\_\_\_ INCHES

\_\_\_\_\_ FEET \_\_\_\_\_ INCHES FEET \_\_\_\_\_ INCHES

Drillers' Names \_\_\_\_\_

Remarks:  
WELL IS PLUGGED - NO MARKER & NO RECLAMATION.  
COMPANY SHOULD SET MARKER & RECLAIM.  
WILL ISSUE VIOLATION IF IT IS NOT.  
SENT COPY OF THIS REPORT TO SUTTON SERVICES  
SUTTON W. VA.

2-21-83  
DATE

D. Mace 605-7398  
DISTRICT WELL INSPECTOR

05/10/2024





RECEIVED

DEC 6 1976

STATE OF WEST VIRGINIA  
DEPARTMENT OF MINES  
OIL AND GAS WELLS DIVISION

OIL & GAS DIVISION  
DEPT. OF MINES

R

NOTICE OF INTENTION TO PLUG AND ABANDON WELL

(REQUIRED BY SECTION 9, ARTICLE 4, CHAPTER 22 OF THE CODE)

To THE DEPARTMENT OF MINES,  
Charleston, W. Va.

CLEWINE  
DBA

EN CLARK 578

Coal Operator

Name of Well Operator

Address

PO Box 84 Remo, Ohio

Complete Address

Coal Owner

12-6-76

Date

WELL TO BE ABANDONED

Address

Reedy

District

WIRT

County

Lease or Property Owner

Well No.

2

Address

DELBERT KITTLE Farm

Inspector Paul Goodnight, Smithwick, W. Va.

Telephone 477-2455

TO BE NOTIFIED 24 HOURS IN ADVANCE OF PLUGGING OPERATIONS

Gentlemen:—

The undersigned well operator is about to abandon the above described well and will commence

the work of plugging and abandoning said well on the date inspector is notified (which date shall not be less than five days after the day on which this notice so mailed is received, or in due course should be received by the Department of Mines).

This notice is given you in order that your respective representatives may be present at the plugging and filling of said well. You are further notified that whether you are represented or not represented the undersigned will proceed on that date, or shortly thereafter, to plug and fill said well in the manner required by Section 10, Article 4, Chapter 22 of the Code and given in detail on the reverse side of this notice, in "Work Order."

This notice is being mailed by registered mail to each of you at the above addresses on the above date.

Very truly yours,

En Clark

Well Operator

NOTE: Upon the abandonment of any well drilled prior to June 1, 1929, a plat prepared by a registered engineer, shall be filed with THREE COPIES OF APPLICATION, (OG-9) AND "WORK ORDER" AND TWO COPIES OF THE WELL RECORD, (OG-10). The map must show the district and county in which the tract of land is located, the name and acreage of same, the name or names of the owners and names of adjacent tracts and the location of the well to be abandoned, determined by survey with the courses and distances of such well from two permanent points or landmarks on said tract, in compliance with Rule 5 of the Rules and Regulations.

NOTE: In case plugging is not commenced within four months from the date of permit, same shall expire and be of no further force or effect.

NOTE: PERMIT IS NON TRANSFERABLE.

"I have read and understand the reclamation requirements as set forth in Chapter 22, Article 4, Section 12-b and will carry out the specified requirements."

Signed by

En Clark

WIRT-394-P

47-105

Permit Number

FORM OG-8, MANNER WELL PLUGGED MUST BE SUBMITTED TO OBTAIN RELEASE OF WELL UNDER BOND

BLANKET BOND

05/10/2024

PROPOSED MANNER OF PLUGGING AND FILLING WELL

(REQUIRED BY RULES AND REGULATIONS)

WEST VIRGINIA DEPARTMENT OF MINES

OIL AND GAS DIVISION

WORK ORDER

Well to be plugged and filled as follows:

2529 - 2429 - CEMENT - 10 SACKS  
ALL HOLE TO SURFACE  
RIP 1/2 CASING AT FREE POINT - APP 1800'  
1800 - CEMENT - 10 SACKS  
780 - 740 - CEMENT - 20 SACKS  
CEMENT -  
30 - SURFACE - CEMENT 30 BAGS

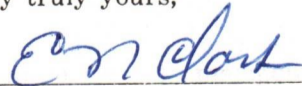
To the Department of Mines  
Coal Owner or Operator,  
Lease or Property Owner.

IF PARTIAL PLUGGING  
PLEASE SUBMIT REVISED WELL RECORD  
WHEN WORK IS COMPLETED.

Gentlemen:

This "work order" is submitted for your approval and concurrence and unless notified of your disapproval or non-concurrence, the undersigned will proceed with the plugging and filling of said well in the above described manner on the date inspector is notified after permit is issued.

Very truly yours,



Well Operator

No objections have been filed by the coal owner or coal operator, or any available adjacent lease or property owners or interposed by the Department of Mines to the manner herein described for the plugging and filling of the well above mentioned. Therefore, the same is hereby approved this

6th day of December, 1976.

DEPARTMENT OF MINES  
Oil and Gas Division

05/10/2024

By: 

NOTE: This "work order" shall be filed in triplicate, one copy for the files of the Department of Mines; one to be approved or corrected and returned to the well operator as his authority for plugging said well; and one for the well inspector.

STATE OF WEST VIRGINIA  
DEPARTMENT OF MINES  
OIL AND GAS WELLS DIVISION

AFFIDAVIT OF PLUGGING AND FILLING WELL

AFFIDAVIT SHOULD BE MADE IN TRIPPLICATE, ONE COPY MAILED TO THE DEPARTMENT, ONE COPY TO BE RETAINED BY THE WELL OPERATOR AND THE THIRD COPY (AND EXTRA COPIES IF REQUIRED) SHOULD BE MAILED TO EACH COAL OPERATOR AT THEIR RESPECTIVE ADDRESSES.

COAL OPERATOR OR OWNER	<u>Glen Inc. - E.N. Clark</u>
ADDRESS	<u>P.O. Box 427 Charleston, W. Va.</u>
COAL OPERATOR OR OWNER	<u>March 2</u> 19 <u>82</u>
ADDRESS	<u>Reedy</u> District
LEASE OR PROPERTY OWNER	<u>Wirt</u> County
ADDRESS	Well. No. <u>2</u>
	<u>Delbert Kittle</u> Farm

STATE INSPECTOR SUPERVISING PLUGGING Paul Goodnight

AFFIDAVIT

STATE OF WEST VIRGINIA,

County of \_\_\_\_\_

SS:

Steve Duckworth and Eugene Prunty

being first duly sworn according to law depose and say that they are experienced in the work of plugging and filling oil and gas wells and were employed by E. N. Clark, well operator, and participated in the work of plugging and filling the above well, that said work was commenced on the 3 day of March, 19 77, and that the well was plugged and filled in the following manner:

SAND OR ZONE RECORD		FILLING MATERIAL		PLUGS USED	CASING	
PLUGS USED AND DEPTH PLACED		BRIDGES		CASING AND TUBING		
CEMENT-THICKNESS	WOOD-SIZE	LEAD	CONSTRUCTION-LOCATION	RECOVERED	SIZE	LOST
<u>2529 - 2429</u>	<u>Cem</u>			<u>500</u>	<u>4 1/2</u>	<u>2020</u>
<u>2429 - 500 -</u>	<u>6el</u>					
<u>500 - 470</u>	<u>Cem</u>					
<u>470 - 20</u>	<u>6el</u>					
<u>20 - 0</u>	<u>Cem</u>					

Drillers' Names Duckworth

Conti - Steve Duckworth - Service Rig

and that the work of plugging and filling said well was completed on the 8th day of March, 19 77 05/10/2024

And further deponents saith not.

Steve Duckworth  
Eugene Prunty

Sworn to and subscribed before me this 5 day of March, 19 82

Albert B. Stewart

My commission expires:

Aug. 4, 1984

Notary Public.

Permit No. 105-0394-P

STATE OF WEST VIRGINIA  
DEPARTMENT OF MINES  
OIL AND GAS WELLS DIVISION

RECEIVED  
NOV 18 1985

394P INSPECTOR'S WELL REPORT

Permit No. 185-0349-P

DIVISION OF OIL & GAS  
DEPARTMENT OF ENERGY

Oil or Gas Well  
(KIND)

Company	Address	Farm	Well No.	District	County	Drilling commenced	Drilling completed	Date shot	Initial open flow	Open flow after tubing	Volume	Rock pressure	Oil	Fresh water	Salt water	CASING AND TUBING	USED IN DRILLING	LEFT IN WELL	PACKERS
Steve Duckworth/Glenn, Inc.	Davisson Rt. Gassaway	Delbert Kittle	2	Reedy	Wirt											16			Kind of Packer
																13			
																10			Size of
																8 1/4			
																6 5/8			Depth set
																5 3/16			
																3			Perf. top
																2			Perf. bottom
																Liners Used			
																CASING CEMENTED _____ SIZE _____ No. FT. _____ Date _____			
																NAME OF SERVICE COMPANY _____			
																COAL WAS ENCOUNTERED AT _____ FEET _____ INCHES			
																_____ FEET _____ INCHES _____ FEET _____ INCHES			
																_____ FEET _____ INCHES _____ FEET _____ INCHES			

Drillers' Names \_\_\_\_\_

Remarks: 11/7/85 unexpected redamation  
OK to Release

11/7/85  
DATE

Homer H. [Signature]  
DISTRICT WELL INSPECTOR  
05/10/2024



Form 26  
2/16/82

STATE OF WEST VIRGINIA  
DEPARTMENT OF MINES  
OIL AND GAS WELLS DIVISION  
**INSPECTOR'S PLUGGING REPORT**

Permit No. \_\_\_\_\_

Well No. \_\_\_\_\_

COMPANY \_\_\_\_\_ ADDRESS \_\_\_\_\_

FARM \_\_\_\_\_ DISTRICT \_\_\_\_\_ COUNTY \_\_\_\_\_

Filling Material Used \_\_\_\_\_

Liner			Location	Amount	Packer	Location		
PLUGS USED AND DEPTH PLACED			BRIDGES			CASING AND TUBING		
CEMENT-THICKNESS	WOOD-SIZE	LEAD	CONSTRUCTION-LOCATION			RECOVERED	SIZE	LOST

Drillers' Names \_\_\_\_\_

Remarks:

\_\_\_\_\_ I hereby certify I visited the above well on this date.  
DATE

05/10/2024  
DEPARTMENT OF MINES INSPECTOR



STATE OF WEST VIRGINIA  
 DEPARTMENT OF ENERGY  
 DIVISION OF OIL AND GAS  
 1615 Washington Street, East  
 Charleston, West Virginia 25311  
 Telephone: 348-3500

John Johnston  
 Director

November 20, 1985

ARCH A. MOORE, JR.  
 Governor

Glenn, Incorporated  
 c/o N. G. Clark  
 Post Office Box 427  
 Charleston, WEst Virginia 25322

In Re: Permit No: 47-105-394-P  
 Farm: Delbert Kittle  
 Well NO: 2  
 District: Reedy  
 County: Wirt  
 Issued: 12-06-76 Plugging Perm

Gentlemen:

The FINAL INSPECTION REPORT for the above captioned well has been received in this office. ONLY the Column checked below applies:

The well designated by the above captioned permit number has been released under XXXX your Blanket Bond. Plugged.

Please return the enclosed cancelled single bond which covered the well designated by the above captioned permit number to the surety company that executed said bond in your behalf, in order that they may give you credit on their records.

Your well record was received and reclamation requirements approved. In accordance with Chapter 22B, Article 1, Section 26, the above captioned well will remain under bond coverage for life of the well.

PERMIT CANCELLED - NEVER DRILLED

Respectively,

Theodore M. Streit  
 Deputy Director--Inspection & Enforcement

TMS/ nw

05/10/2024



State of West Virginia  
Department of Mines  
Oil and Gas Division  
Charleston 25305

WALTER N. MILLER  
DIRECTOR

THEODORE M. STREIT  
ADMINISTRATOR

IN THE MATTER OF )  
PERMIT DENIAL AS )  
PROVIDED IN W. VA. )  
CODE 22-4-1(k)(i) )

CAUSE NO. 10-D

ORDER NO. 2

REPORT OF THE OFFICE

Pursuant to the powers of the administrator in denying permits, under 22-4-1(k)(i) the office has issued the following order:

FINDINGS OF FACT

The following violations have been abated this date for Glenn, Inc.

47-105-0390-P Reclamation 4-3-83 / 5-13-83 - Abatement Date

47-105-0394-P Abandoned - Reclamation 5-20-83 Abatement Date

(Wells Plugged and Reclaimed by Steve Duckworth - Gassaway, W.Va.)

CONCLUSION OF LAW

The Office of Oil and Gas of the Department of Mines has authority to issue Orders to implement 22-4-et. seq. of the Code as outlined in 22-4-1g through 22-4-1k of the Code.

ORDER

Wherefore, it is hereby ordered that order Number 1 of this Cause is rescinded and permits may be issued again.

Entered in Charleston, West Virginia, this 5th. day of April, 19 84.

IN THE NAME OF THE STATE OF WEST VIRGINIA:

OFFICE OF OIL AND GAS  
OF THE DEPARTMENT OF MINES  
OF THE STATE OF WEST VIRGINIA

By: Theodore M. Streit  
Theodore M. Streit, Administrator

05/10/2024

IV-27  
11/23/81



STATE OF WEST VIRGINIA  
DEPARTMENT OF MINES

Date: APRIL 7, 1983

Well No: Delbert Kittle 2

API NO: 47 - 105 - 394-P  
State County Permit

**Oil and Gas Division**  
**NOTICE OF VIOLATION**

RECEIVED

APR 11 1983

OIL AND GAS DIVISION  
WV DEPARTMENT OF MINES

WELL TYPE: Oil \_\_\_ / Gas \_\_\_ / Liquid Injection \_\_\_ / Waste Disposal \_\_\_  
Of "Gas" - Production \_\_\_ / Storage \_\_\_ / Deep \_\_\_ / Shallow \_\_\_ /

LOCATION: Elevation: \_\_\_ Watershed: Knock Fork  
District: Reedy County: Wirt Quadrangle: \_\_\_

WELL OPERATOR Glen Inc. - E.N. Clark DESIGNATED AGENT ED CLARK  
Address Sutton, WV Address P.O. Box 422  
SUTTON WV 26601

The above well is being posted this 7 day of APRIL, 1983, for a violation of Code 22-4-<sup>12b</sup>10 and/or Regulation 23.03, set forth in detail as follows:

(USE REVERSE SIDE OF THIS NOTICE IF NECESSARY)

Code 22-4-10, a marker is to be installed, extending 30 inches above ground level.

Code 22-4-12b, Regulation 23.03, the drilling site has not been reclaimed, and a marker with permanent identification has not been installed.

If work on either of these violations cannot be started within seven days, please notify me and say when it can be started.

A copy of this notice has been posted at the well site and sent by certified or registered mail to the indicated well operator or his designated agent.

You are hereby granted until APRIL 14, 1983, to abate this violation.

Failure to abate the violation may result in action by the Department under Code 22-4-17 or Code 22-4-18.

RECEIVED

D.W. Mace  
Oil and Gas Inspector

Address RT 1 Box 5

APR 11 1983

OIL AND GAS DIVISION  
WV DEPARTMENT OF MINES

Sand Ridge WV  
25274

Telephone: 695 05/10/2024

Posted  
4/16/83

670

FORM IV-30

Date: MAY 13, 1983  
Operator's Well Number D. KITTLE # 2  
API Well No. 47 - 105 - 394-P  
State County Permit

STATE OF WEST VIRGINIA  
DEPARTMENT OF MINES, OFFICE OF OIL AND GAS  
ORDER FOR FAILURE TO ABATE VIOLATION

WELL TYPE: Oil \_\_\_\_\_ / Gas \_\_\_\_\_ / Liquid Injection \_\_\_\_\_ / Waste Disposal \_\_\_\_\_ /  
If "Gas" - Production \_\_\_\_\_ / Underground Storage \_\_\_\_\_ / Deep \_\_\_\_\_ / Shallow \_\_\_\_\_ /  
LOCATION: Elevation: \_\_\_\_\_ Watershed: \_\_\_\_\_  
District: \_\_\_\_\_ County: \_\_\_\_\_ Quadrangle \_\_\_\_\_  
WELL OPERATOR: GLEN INC. - E.N. CLARK  
Address: SUTTON WV  
DESIGNATED AGENT: ED CLARK  
Address: P.O. BOX 422 SUTTON WV. 26601

Notice is hereby given that the undersigned authorized oil and gas inspector has made a special inspection of the above-named well on MAY 13, 1983.

- Upon the expiration of a period of time originally fixes for abatement.
- Upon the order of the Administrator for the Office of Oil and Gas at the request of the well operator.
- Upon the request of the Administrator for the Office of Oil and Gas.

The violation of Code 22-4-12, heretofore found to exist on APRIL 7, 1983 by Form IV-27, "Notice of Violation"  /, Form IV-28, "Imminent Danger Order" \_\_\_\_\_ / of that date has not been totally abated and it has been determined that no further extension of time should be permitted for the following reasons:

(USE REVERSE SIDE OF THIS ORDER IF NECESSARY)

No response has been received from the well operator after their having received the notice of violation, mentioned above.

Therefore, in accordance with the provisions of Code 22-4-1g, the well operator is hereby ORDERED:

- To continue cessation of operations until the imminent danger is fully abated.
- To cease further operations until the violation has been fully abated.

In accordance with Code 22-4-1h, a well operator or complaining coal operator, owner, or lessee may apply for review of this Order within 15 days of the date of this Order.

PURCHASER: \_\_\_\_\_  
Address \_\_\_\_\_  
\_\_\_\_\_

Deo Mace  
Oil and Gas Inspector  
Address: Rt. 1 Box 5  
Sand Ridge, WV 25274  
Telephone: 655-7398

(Copies of this ORDER have been posted at the well site and sent by certified or registered mail to the indicated well operator or his designated agent.)

*Posted 5/18*

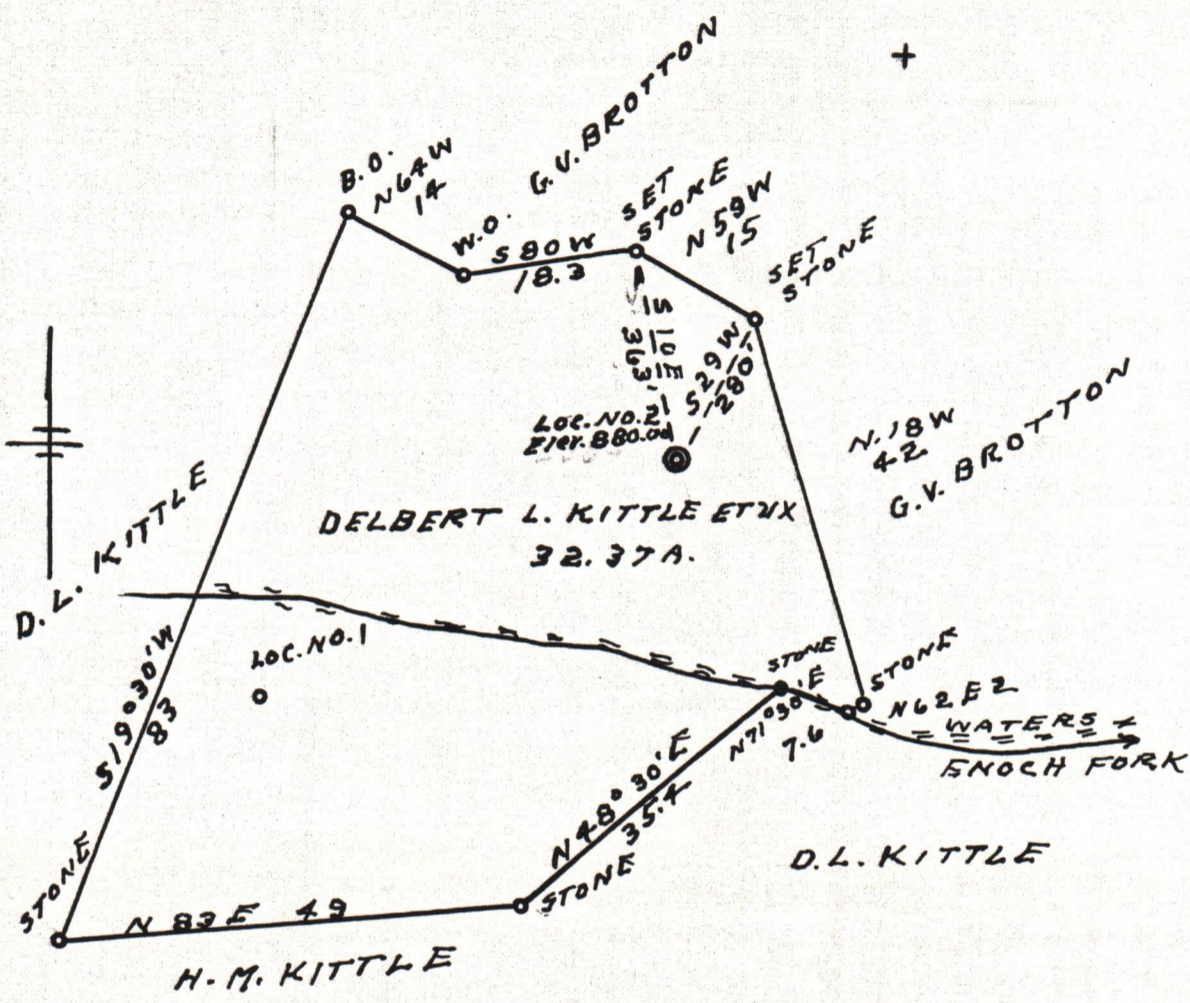
RECEIVED  
MAY 18 1983

OIL & GAS DIVISION  
DEPT. OF MINES  
05/10/2024

12/6/76

Latitude 39° 00'

Longitude 81° 30'



New Location   
 Drill Deeper   
 Abandonment  12/6/76

Company Steve Duckworth For Glenn, Inc.  
 Address PO Box 88 - Cassaway W.V. 26624  
 Farm DELBERT L. KITTLE ETUX  
 Tract \_\_\_\_\_ Acres \_\_\_\_\_ Lease No. \_\_\_\_\_  
 Well (Farm) No. 2 Serial No. \_\_\_\_\_  
 Elevation (Spirit Level) 880.00  
 Quadrangle RIPLEY  
 County WIRT District REEDY  
 Engineer L. J. Dye  
 Engineer's Registration No. 804  
 File No. \_\_\_\_\_ Drawing No. \_\_\_\_\_  
 Date 9-1-58 Scale 1" = 20 POLES

STATE OF WEST VIRGINIA  
 DEPARTMENT OF MINES  
 OIL AND GAS DIVISION  
 CHARLESTON

WELL LOCATION MAP  
 FILE NO. WIR-394-P

05/10/2024

+ Denotes location of well on United States Topographic Maps, scale 1 to 62,500, latitude and longitude lines being represented by border lines as shown.

- Denotes one inch spaces on border line of original tracing.

47-105



RECEIVED

DEC 6 1976

STATE OF WEST VIRGINIA  
DEPARTMENT OF MINES  
OIL AND GAS DIVISION 7

OIL & GAS DIVISION  
DEPT. OF MINES

Quadrangle Ripley

WELL RECORD

Permit No. WIR-394

Oil or Gas Well Oil  
(KIND)

Company West Oil Company  
Address Spencer, W. Va  
Farm Delbert Kittle Et Ux Acres 72  
Location (waters) Enochs Fork Right Reedy  
Well No. 2 Elev. 880'  
District Reedy County Wirt  
The surface of tract is owned in fee by Delbert Kittle  
Address Leroy, W. Va  
Mineral rights are owned by Delbert Kittle  
Rube Hardman Address Spencer, W. Va.  
Drilling commenced Sept. 16, 1958  
Drilling completed Oct. 30, 1958  
Date Shot From To  
With  
Open Flow /10ths Water in Inch  
/10ths Merc. in Inch  
Volume Cu. Ft.  
Rock Pressure lbs. hrs.  
Oil 2 bbls., 1st 24 hrs.  
WELL ACIDIZED

Casing and Tubing	Used in Drilling	Left in Well	Packers
Size			Kind of Packer
16			
13			
10	903'		Size of
8 1/4	1333'		
6 5/8	2143'		Depth set
5 3/16	2520'	2520'	
3			Perf. top
2			Perf. bottom
Liners Used			Perf. top
			Perf. bottom

CASING CEMENTED 4 1/2" SIZE 140' No. Ft. Date

COAL WAS ENCOUNTERED AT FEET INCHES  
FEET INCHES FEET INCHES  
FEET INCHES FEET INCHES

WELL FRACTURED by Dowell W/ 500 bbls Oil & 12,000# sand.

RESULT AFTER TREATMENT Small quantity of gas & 25 bbls Oil Per day pumping.

ROCK PRESSURE AFTER TREATMENT 400#

Fresh Water 750' Feet Salt Water 1888' Feet

Formation	Color	Hard or Soft	Top	Bottom	Oil, Gas or Water	Depth	Remarks
Soil			0	23			
Sand			23	47			
Slate & Red Rock			47	336			
Loam			336	378			
Slate & Red Rock			378	443			
Lime			443	480			
Sand			480	507			
Slate & Red Rock			507	613			
Sand			613	625			
Slate & Red Rock			625	721			
1st Pitts. Sand			721	787	Water	750'	5 Bailers Per Hr.
Slate & Red Rock			787	850			
2nd Pitts. Sand			850	886			
Slate & Red Rock			886	1286			
Big Duncard Sand			1286	1355			
Slate			1355	1386			
Sand			1386	1410			
Slate	White		1410	1442			
Sand			1442	1524			
Black Slate & Shells			1524	1558			
Sand			1558	1585			
Slate			1585	1593			
Sand			1593	1645			
Slate & Shells			1645	1878			
Salt Sand			1878	1929	Water	1885'	05/10/2024 hole Full
Slate & Shells			1929	1969			
Big Lime			1969	2055			
Injun Sand			2055	2103			
Slate & Shells			2103	2168			

RECEIVED  
WEST VIRGINIA  
DEPT. OF MINES  
DEC 1958

(over)



DEPARTMENT OF MINES  
OIL AND GAS DIVISION

(Title)

By *Paul & Mary Hill*

APPROVED

*William H. Smith*

Date

*December 21*

19

Formation	Color	Hard or Soft	Top / Bottom	Oil, Gas or Water	Depth Found	Remarks
Lime			2168			
Slate & Shells			2186			
Lime			2235			
Slate & Shells			2285			
Lime			2504			
Brown Shale			2514			
Lime Cap			2520			
Berea Sand			2529	Oil	25201-25271	

05/10/2024