

#47-104-00046

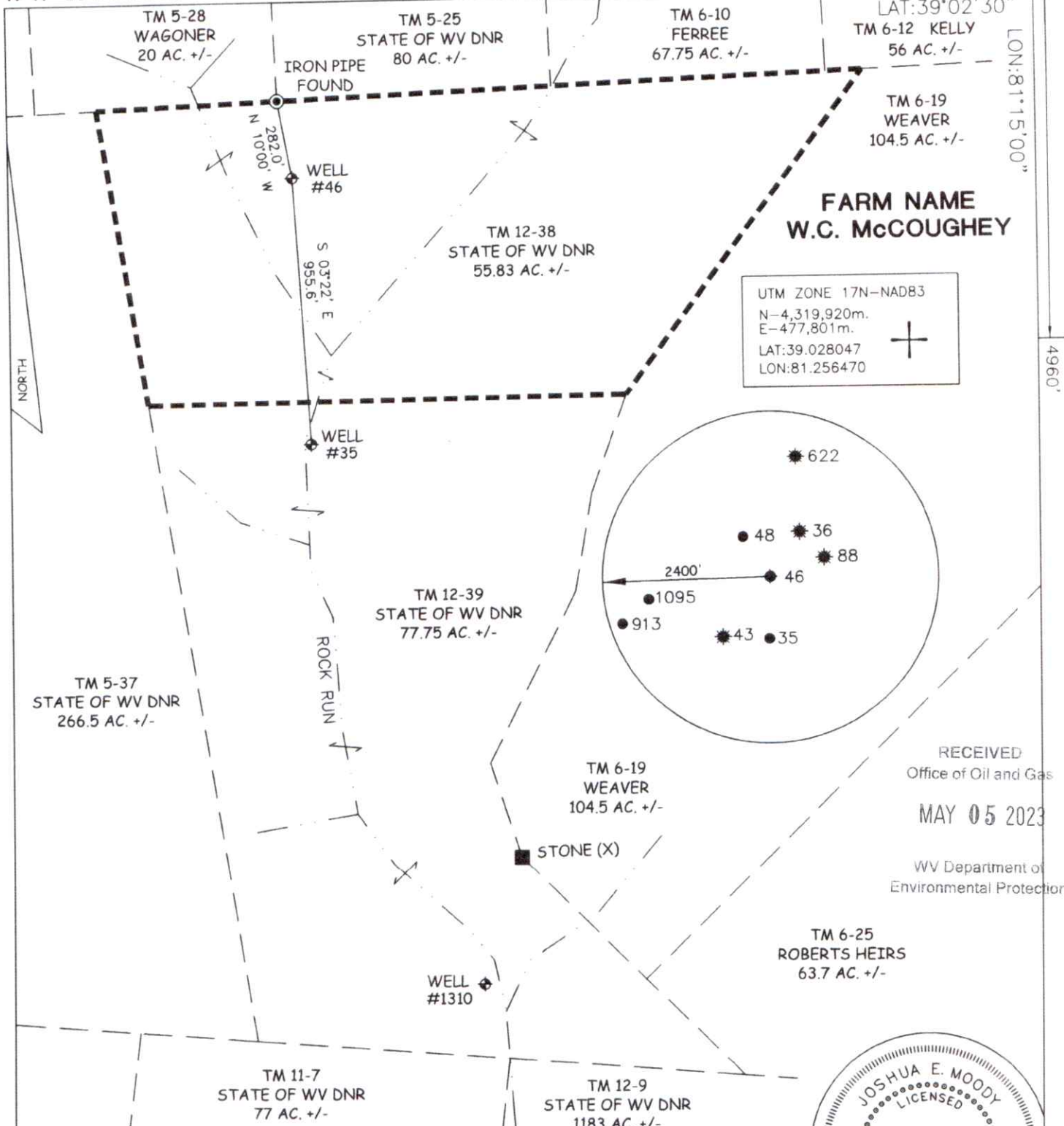
1840'

LAT:39°02'30"

TM 6-12 KELLY  
56 AC. +/-


TM 6-19  
WEAVER  
104.5 AC. +/-

LON:81°15'00"



UTM ZONE 17N-NAD83  
 N-4,319,920m.  
 E-477,801m.  
 LAT:39.028047  
 LON:81.256470

RECEIVED  
 Office of Oil and Gas  
 MAY 05 2023  
 WV Department of  
 Environmental Protection




JOSHUA E. MOODY, P.S. 2020

DATE 4/18/23  
OPERATOR'S WELL  
WELL No. 8

JOB # 23-005(46)  
 DRAWING # REGIONBWCWELL46  
 SCALE 1" = 500'  
 MINIMUM DEGREE OF  
 ACCURACY 1/2500  
 PROVEN SOURCE OF ELEV.  
 OPUS

I, THE UNDERSIGNED, HEREBY CERTIFY THAT THIS PLAT IS CORRECT TO  
 THE BEST OF MY KNOWLEDGE AND BELIEF AND SHOWS ALL THE INFORMATION  
 REQUIRED BY LAW AND THE REGULATIONS ISSUED AND PERSCRIBED BY  
 THE DEPARTMENT OF ENVIRONMENTAL PROTECTION.



WEST VIRGINIA DEPARTMENT  
 OF ENVIRONMENTAL PROTECTION,  
 OFFICE OF OIL AND GAS  
 MOODY LAND SURVEYING, LLC  
 ST. MARYS, WV 26170

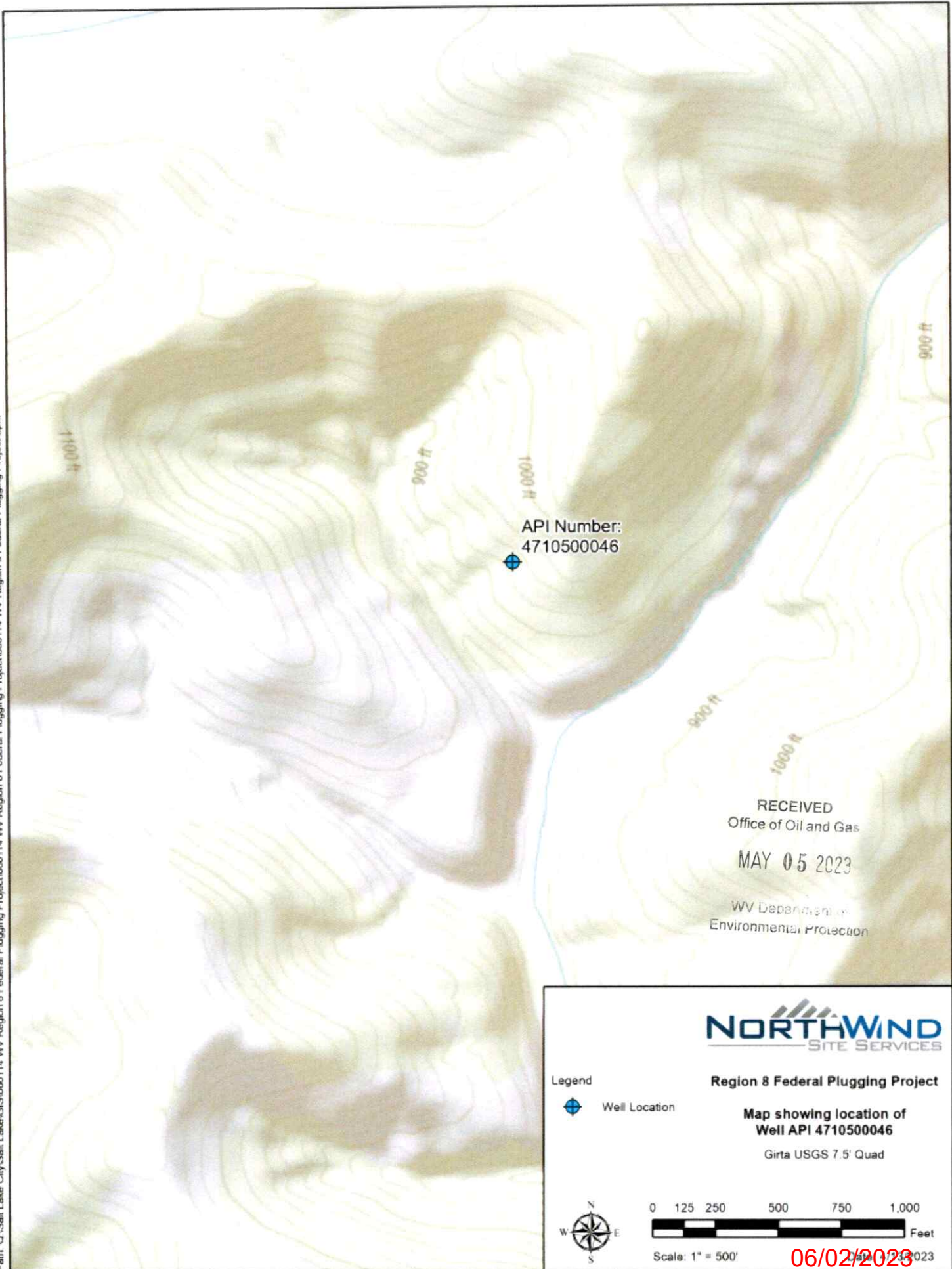
WEST VIRGINIA DEPARTMENT  
OF ENVIRONMENTAL PROTECTION  
OFFICE OF OIL AND GAS

WELL TYPE: OIL \_\_\_ GAS  LIQUID INJECTION \_\_\_ WASTE DISPOSAL \_\_\_ OTHER \_\_\_  
 (IF "GAS") PRODUCTION \_\_\_ STORAGE \_\_\_ DEEP \_\_\_ SHALLOW \_\_\_  
 LOCATION: ELEVATION 922' WATERSHED ROCK RUN API WELL # \_\_\_  
 DISTRICT BURNING SPRINGS COUNTY WIRT STATE COUNTY PERMIT  
 QUADRANGLE GIRTA 7.5'

SURFACE OWNER WV DNR ACREAGE 55.83 ACRES +/-  
 OIL & GAS ROYALTY OWNER LEASE ACREAGE \_\_\_  
 PROPOSED WORK: DRILL \_\_\_ CONVERT \_\_\_ DRILL DEEPER \_\_\_ REDRILL \_\_\_ FRACTURE OR  
 STIMULATE \_\_\_ PLUG OFF OLD FORMATION \_\_\_ PERFORATE NEW FORMATION \_\_\_  
 OTHER PHYSICAL CHANGE IN WELL (SPECIFY) \_\_\_  
 PLUG & ABANDON  CLEAN OUT & REPLUG \_\_\_  
 TARGET FORMATION \_\_\_ ESTIMATED DEPTH 1888'  
 WELL OPERATOR UNKNOWN WVDEP PAID PLUGGING CONT. DESIGNATED AGENT JASON HARMON, WVDEP  
 ADDRESS 601 57TH ST. ADDRESS 601 57TH ST.  
 CHARLESTON, WV25304 (WVDEP) CHARLESTON, WV 25304

06/02/2023

COUNTY NAME  
PERMIT



API Number:  
4710500046



RECEIVED  
Office of Oil and Gas  
MAY 05 2023  
WV Department of  
Environmental Protection




Region 8 Federal Plugging Project

Map showing location of  
Well API 4710500046

Girta USGS 7.5' Quad

Legend

 Well Location



Scale: 1" = 500'

06/02/2023