


39° 42' 30"

Latitude

80° 25' 00"

Longitude


 1.12s
 1.43w

Topo Location

7.5' Loc. _____ 15' Loc. _____
 _____ (calc.) _____

Company Manufact Lt & H

Farm EA Dillom

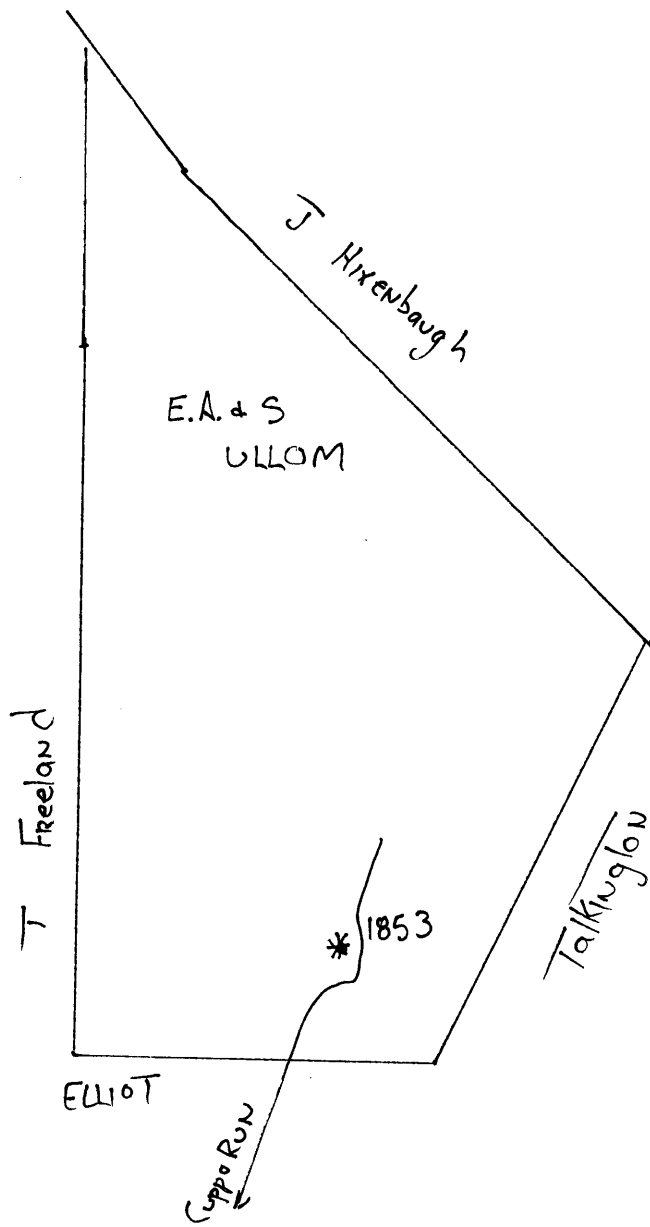
15' Quad _____
(sec.)

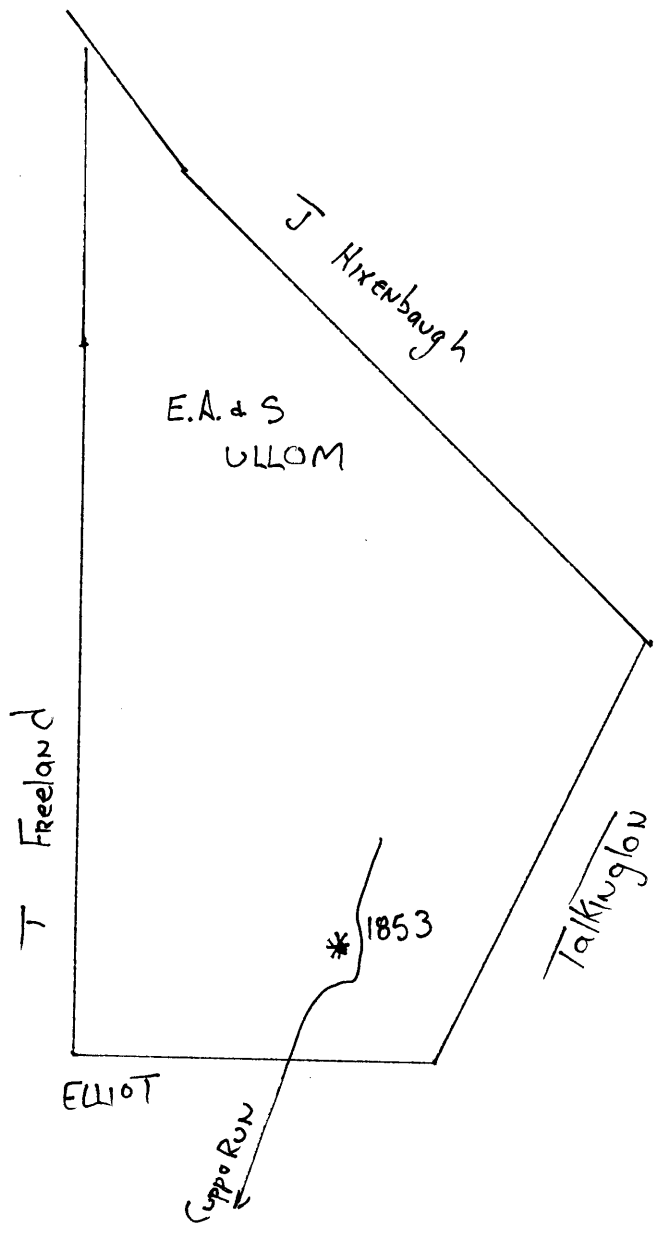
7.5' Quad Hundred

District Church

WELL LOCATION PLAT

County 103 **Permit** 30080





Wet-80-A

Church District, Wetzel County, W. Va.

By The Manufacturers Light & Heat Co., 800 Union Trust Bldg.,
Pittsburgh, Pa.On 86 acres, surface owned by Elizabeth A. Ullom et al., Hundred,
W. Va., and mineral rights by MLANCo., Pgh., Pa.

Drilled prior to June 1, 1929.

Elevation, 1060' B.

13" casing, 16'; 10", 224'; 8", 1218'; 6", 1986'.

Coal was encountered at 415-420, 635-638, and 741-747'.

Abandonment reported to Dept. of Mines June 14, 1932.

Gas well.

	Top.	Bottom.	Thickness.
Fairview (Waynesburg) Coal	415	- 420	5
Mapletown (Sewickley) Coal	635	- 638	3
Pittsburgh Coal	741	- 747	6
Murphy Sand	896	- 916	20
Little Dunkard Sand	1135	- 1175	40
Big Dunkard Sand	1275	- 1300	125 — ?
Gas Sand	1385	- 1450	65
Salt Sand	1475	- 1550	75
2nd Salt Sand	1560	- 1640	80
3rd Salt Sand	1720	- 1750	30
Maxton Sand	1875	- 1935	60
Big Lime	1935	- 1985	50
Big Injun Sand (gas at 2075')	1985	- 2230	245
50-Ft. Sand	shells and slate		
30-Ft. Sand	2730	- 2775	45
Sand, white and hard	2790	- 2800	10
Gordon Stray Sand (reduced hole, 2823)	2823	- 2839	16
Gordon Sand (gas, 2909-2914')	2858	- 2922	64
4th Sand (gas, 2952')	2949	- 2969	20
Total depth			2974