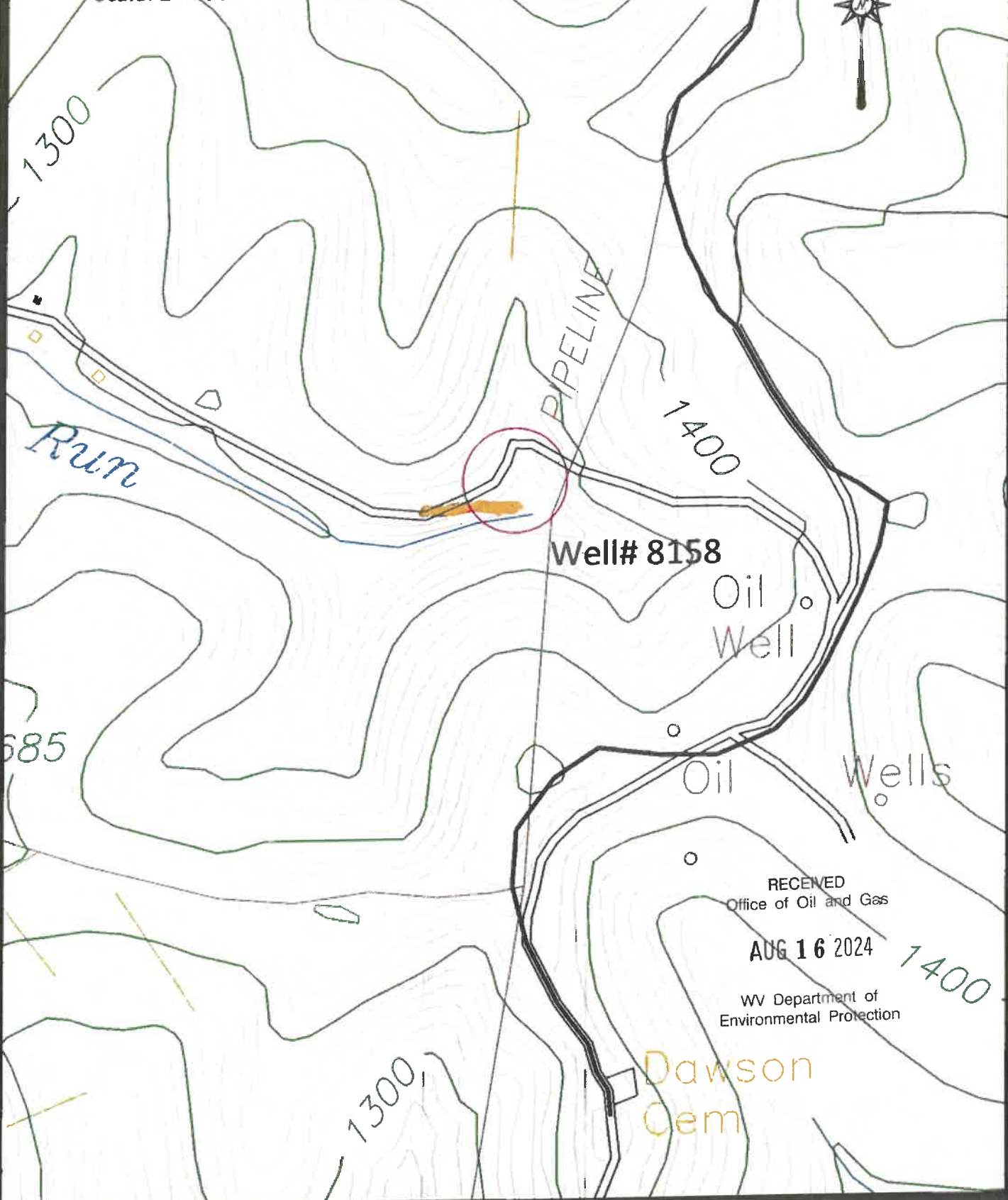


47 10303681P

Well# 8158

HUNDRED WV, PA 7.5' Quad

Scale: 1" = 500'



Well# 8158

Oil Well

Oil

Wells

RECEIVED  
Office of Oil and Gas

AUG 16 2024

WV Department of  
Environmental Protection

Dawson  
Cem

08/30/2024

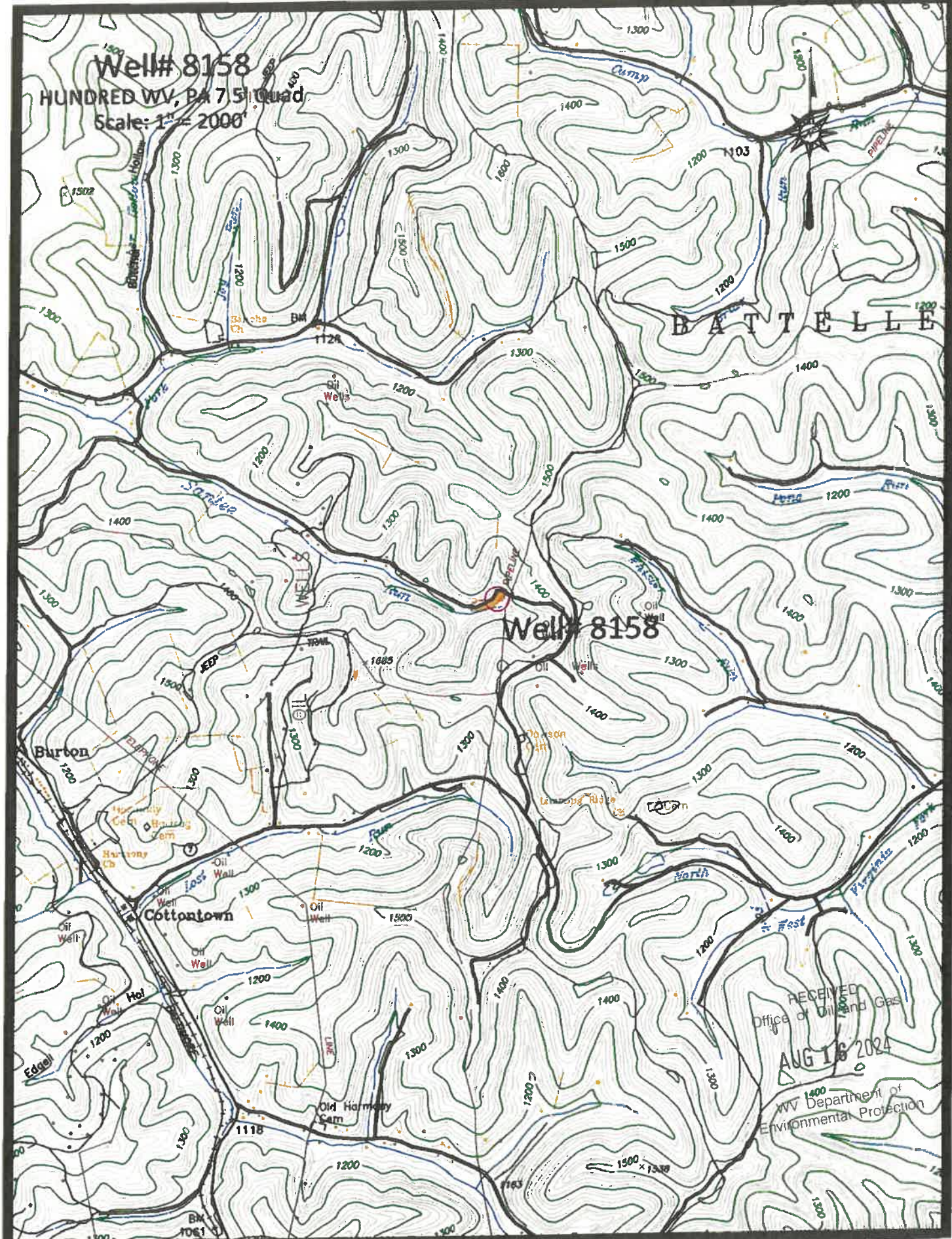
Dr. - 2

4710303601P

Well# 8158

HUNDRED WV, PA 751 Quad

Scale: 1" = 2000'

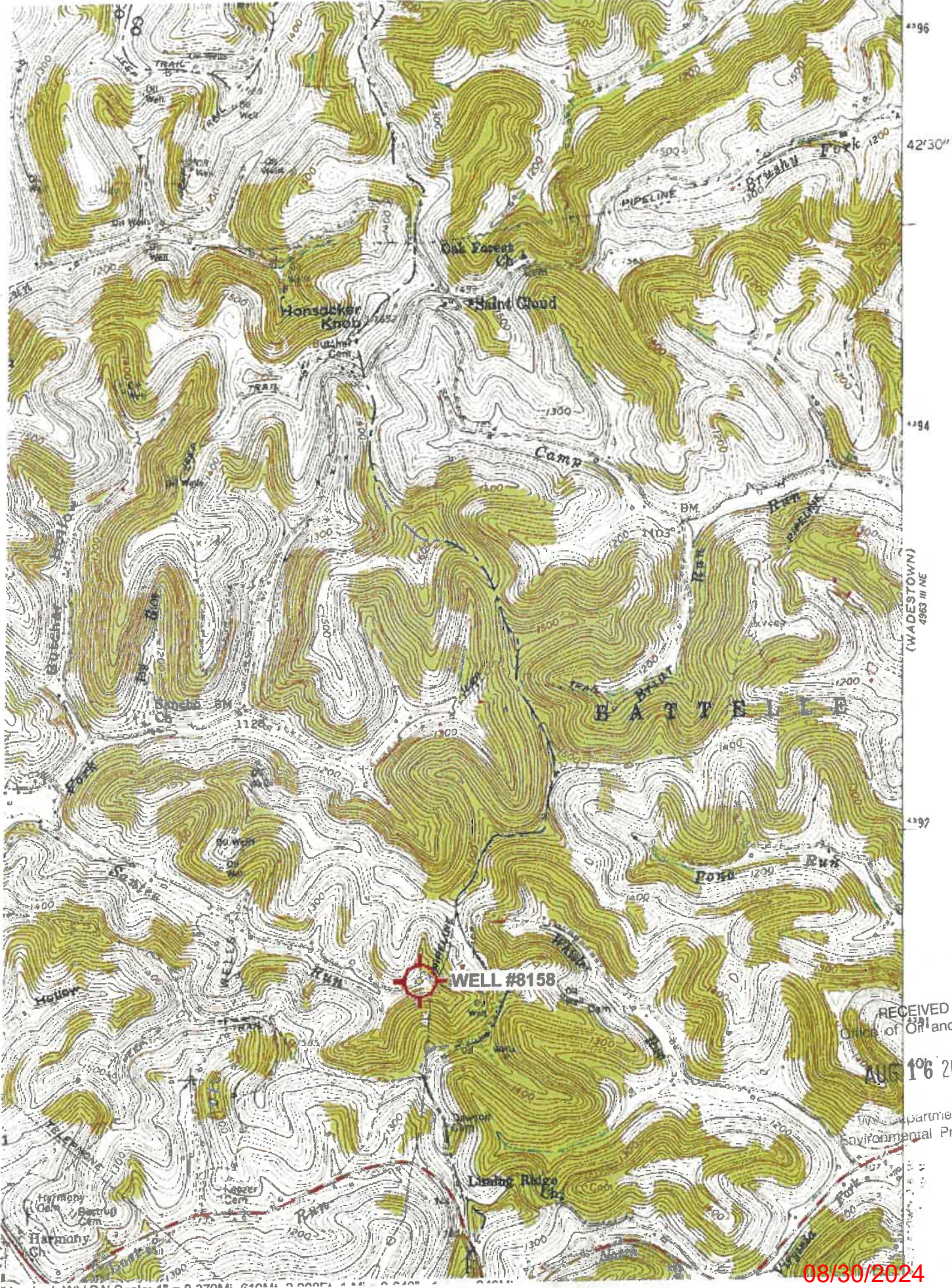


RECEIVED  
 Office of Oil and Gas  
 AUG 18 2024  
 WV Department of  
 Environmental Protection

Access Road

08/30/2024

47 1030368 1



(WADESTOWN) 4963 IN NE

RECEIVED  
 Office of Oil and Gas  
 AUG 16 2024  
 Department of  
 Environmental Protection

08/30/2024

WW-7  
8-30-06

47 1 03 03 68 1P



West Virginia Department of Environmental Protection  
Office of Oil and Gas

WELL LOCATION FORM: GPS

API: 47-103-71395 WELL NO.: 8158

FARM NAME: J. HIXENBAUGH

RESPONSIBLE PARTY NAME: WEST VIRGINIA LAND RESOURCES INC.

COUNTY: WETZEL DISTRICT: CHURCH

QUADRANGLE: HUNDRED W.VA,PA

SURFACE OWNER: SAMUEL M. & JENNIFER SNYDER

ROYALTY OWNER: \_\_\_\_\_

UTM GPS NORTHING: 4,391,414 m

UTM GPS EASTING: 551,208 m GPS ELEVATION: 377 m (1237')

The Responsible Party named above has chosen to submit GPS coordinates in lieu of preparing a new well location plat for a plugging permit or assigned API number on the above well. The Office of Oil and Gas will not accept GPS coordinates that do not meet the following requirements:

- Datum: NAD 1983, Zone: 17 North, Coordinate Units: meters, Altitude: height above mean sea level (MSL) – meters.
- Accuracy to Datum – 3.05 meters
- Data Collection Method:

Survey grade GPS \_\_\_\_\_: Post Processed Differential \_\_\_\_\_


Real-Time Differential \_\_\_\_\_

Mapping Grade GPS X: Post Processed Differential X

Real-Time Differential \_\_\_\_\_

- Letter size copy of the topography map showing the well location.

I the undersigned, hereby certify this data is correct to the best of my knowledge and belief and shows all the information required by law and the regulations issued and prescribed by the Office of Oil and Gas.

  
Signature

PS 2002  
Title

AUGUST 7, 2024  
Date

RECEIVED  
Office of Oil and Gas

AUG 16 2024

WV Department of  
Environmental Protection

08/30/2024