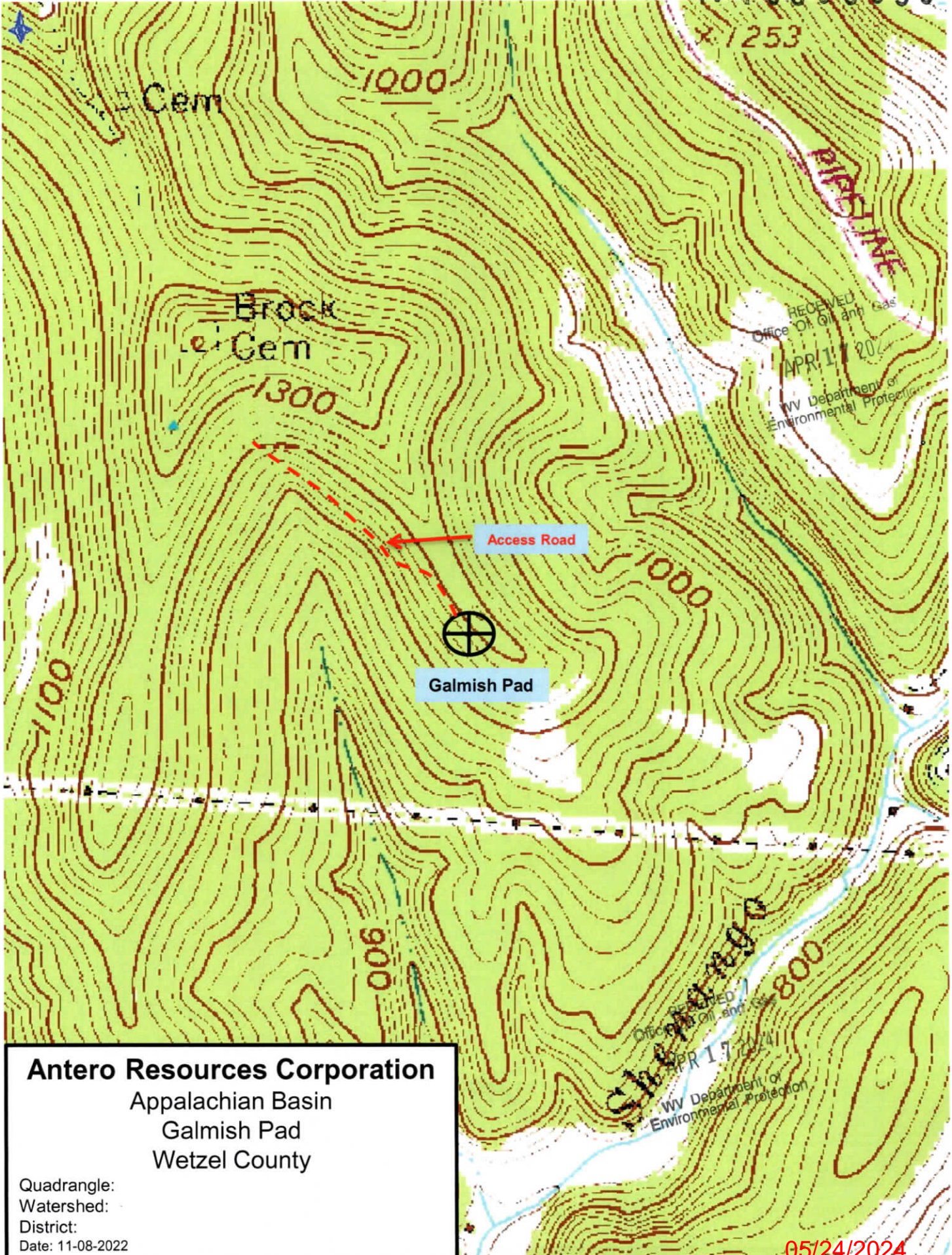


4710303659

X/253



**Antero Resources Corporation**  
 Appalachian Basin  
 Galmish Pad  
 Wetzel County

Quadrangle:  
 Watershed:  
 District:  
 Date: 11-08-2022

05/24/2024



8,061' to Top Hole

LATITUDE 39 - 35 - 00

LONGITUDE 80 - 40 - 00

2,268' to Top Hole

Antero Resources  
Well No. Teocalli 1H

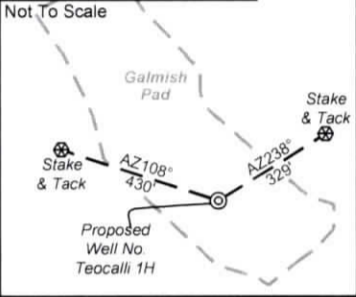
Antero Resources Corporation



Legend

- ⊙ Proposed gas well
- ⊗ Found corner, as noted
- ⊛ Existing Well, as noted
- ⊙ Digitized Well
- - - Existing Road
- - - Creek/Drain
- Surface boundary (approx.)
- Interior surface tracts (approx.)


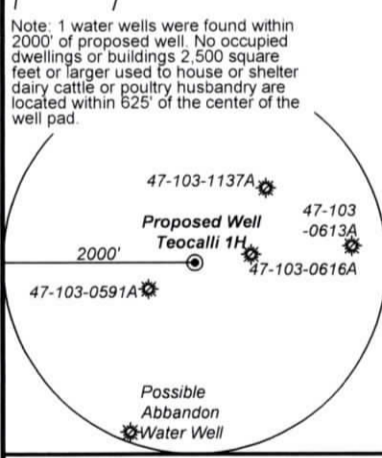
Well Location References



Notes:  
 West Virginia Coordinate System of 1927, North Zone based upon Differential GPS Measurements.  
 Well No. Teocalli coordinates are  
 N: 394,546.57'    Latitude: 39°34'37.58"  
 E: 1,663,094.65'    Longitude: 80°41'42.96"  
 UTM Zone 17, NAD 1983  
 Top Hole Coordinates  
 N: 4,380,875.285m  
 E: 526,187.191m  
 UTM Zone 17, NAD 1927  
 Top Hole Coordinates  
 N: 14,372,205.83'  
 E: 1,726,283.69'  
 Plat orientation and corner and well references are based upon the grid north meridian.  
 Well location references are based upon the magnetic meridian.

4710303659

RECEIVED  
 Office Of Oil and Gas  
 APR 17 2024  
 WV Department of Environmental Protection



I, the undersigned, hereby certify that this plat is correct to the best of my knowledge and belief and shows all the information required by law and the rules issued and prescribed by the Department of Environmental Protection.

*Bradley D. Miller*  
 Bradley D. Miller, P.S. 2167

FILE NO: 133-34-G-18  
 DRAWING NO: Teocalli 1H Vertical Well Plat  
 SCALE: 1" = 500'  
 MINIMUM DEGREE OF ACCURACY: Submeter  
 PROVEN SOURCE OF ELEVATION: Monroe, OH

STATE OF WEST VIRGINIA  
 DEPARTMENT OF ENVIRONMENTAL PROTECTION  
 OIL AND GAS DIVISION

DATE: April 12 2024  
 OPERATOR'S WELL NO. Teocalli 1H  
 API WELL NO  
 47 - 103 -  
 STATE COUNTY PERMIT

WELL TYPE:  OIL  GAS  LIQUID INJECTION  WASTE DISPOSAL  
 (IF GAS) PRODUCTION:  STORAGE  DEEP  SHALLOW

LOCATION: ELEVATION: 1,160.7' As-Built    WATERSHED: Fishing Creek    QUADRANGLE: Pine Grove  
 DISTRICT: Green    COUNTY: Wetzel    05/24/2024

SURFACE OWNER: Dallison Lumber Inc.    ACREAGE: 25  
 ROYALTY OWNER: Robert Barry Myers, Jr.    LEASE NO:    ACREAGE: 25

PROPOSED WORK:  DRILL  CONVERT  DRILL DEEPER  FRACTURE OR STIMULATE  PLUG OFF OLD FORMATION  
 PERFORATE NEW FORMATION  OTHER PHYSICAL CHANGE IN WELL (SPECIFY) \_\_\_\_\_

PLUG AND ABANDON  CLEAN OUT AND REPLUG    TARGET FORMATION: Marcellus Shale    ESTIMATED DEPTH: 7,500' TVD / 7,500' MD

WELL OPERATOR: Antero Resources Corporation    DESIGNATED AGENT: Kevin Ellis  
 ADDRESS: 1615 Wynkoop Street    ADDRESS: 535 White Oaks Blvd.  
 Denver, CO 80202    Bridgeport, WV 26330