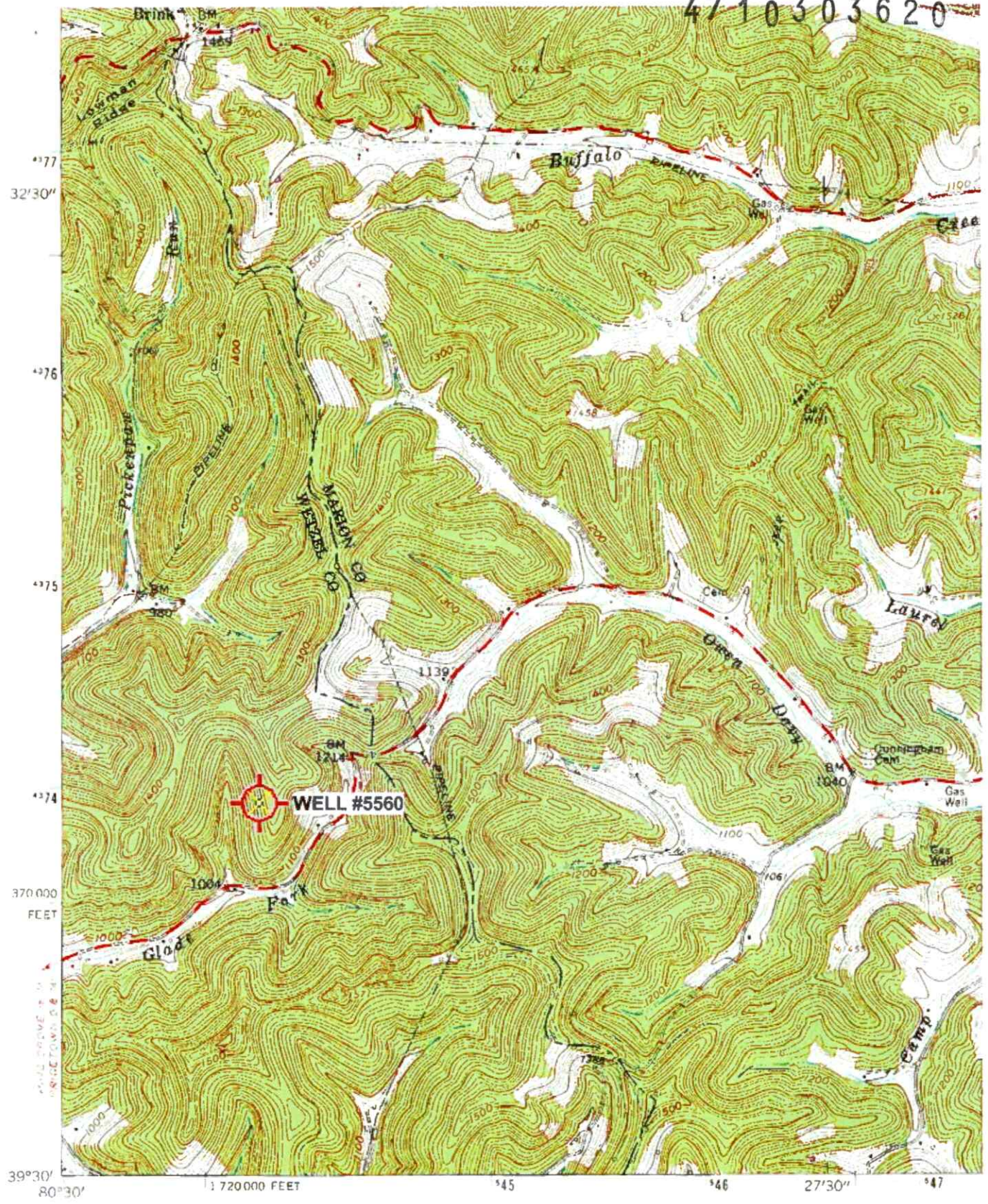


47 10303620

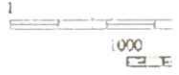
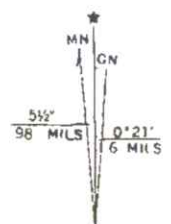


(FOLSOM)  
4892 LINE

Mapped, edited, and published by the Geological Survey  
 Control by USGS and USC&GS  
 Topography from aerial photographs by photogrammetric methods  
 Aerial photographs taken 1957. Field check 1960  
 Polyconic projection. 1927 North American datum  
 10,000-foot grid based on West Virginia coordinate system,  
 north zone  
 1000-meter Universal Transverse Mercator grid ticks,  
 WV Department of  
 Environmental Protection

RECEIVED  
Office of Oil and Gas

SEP 28 2023



'Glover Gap; WV Scale: 1" = 0.379Mi 610Mt, 2,000Ft, 1 Mi = 2.640", 1 cm = 240Mt

10/20/2023



47 103 036 20

WW-7  
8-30-06



West Virginia Department of Environmental Protection  
Office of Oil and Gas

**WELL LOCATION FORM: GPS**

API: 47-103-70646 WELL NO.: 5560

FARM NAME: W. J. PRICE

RESPONSIBLE PARTY NAME: WEST VIRGINIA LAND RESOURCES INC.

COUNTY: WETZEL DISTRICT: GRANT

QUADRANGLE: GLOVER GAP W.VA

SURFACE OWNER: BROOKS LEE & LISA KAY BROWN

ROYALTY OWNER: \_\_\_\_\_

UTM GPS NORTHING: 4,374,148 m

UTM GPS EASTING: 543,923 m GPS ELEVATION: 393 m

RECEIVED  
Office of Oil and Gas

The Responsible Party named above has chosen to submit GPS coordinates in lieu of preparing a new well location plat for a plugging permit or assigned API number on the above well. The Office of Oil and Gas will not accept GPS coordinates that do not meet the following requirements:

- Datum: NAD 1983, Zone: 17 North, Coordinate Units: meters, Altitude: height above mean sea level (MSL) \_\_\_\_\_ meters.
- Accuracy to Datum \_\_\_\_\_ 3.05 meters
- Data Collection Method:

Survey grade GPS \_\_\_\_\_ : Post Processed Differential \_\_\_\_\_

Real-Time Differential \_\_\_\_\_

Mapping Grade GPS X : Post Processed Differential X

Real-Time Differential \_\_\_\_\_

- Letter size copy of the topography map showing the well location.**

I the undersigned, hereby certify this data is correct to the best of my knowledge and belief and shows all the information required by law and the regulations issued and prescribed by the Office of Oil and Gas.

Signature

P.S. 2002  
Title

AUGUST 18, 2023  
Date

10/20/2023