

47 103 03 569f

WW-7
8-30-06



West Virginia Department of Environmental Protection
Office of Oil and Gas

WELL LOCATION FORM: GPS

API: 47-103- WELL NO.: 7314

FARM NAME: I.D. MORGAN

RESPONSIBLE PARTY NAME: WEST VIRGINIA LAND RESOURCES INC.

COUNTY: WETZEL DISTRICT: GRANT

QUADRANGLE: BIG RUN W.VA

SURFACE OWNER: MICHAEL A. BAKER SR.

ROYALTY OWNER: _____

UTM GPS NORTHING: 4,373,964 m (1309')

UTM GPS EASTING: 539,993 m GPS ELEVATION: 399 m

The Responsible Party named above has chosen to submit GPS coordinates in lieu of preparing a new well location plat for a plugging permit or assigned API number on the above well. The Office of Oil and Gas will not accept GPS coordinates that do not meet the following requirements:

- Datum: NAD 1983, Zone: 17 North, Coordinate Units: meters, Altitude: height above mean sea level (MSL) – meters.
- Accuracy to Datum – 3.05 meters
- Data Collection Method:

Survey grade GPS _____: Post Processed Differential _____

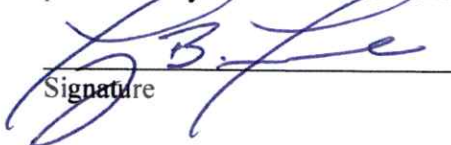
Real-Time Differential _____

Mapping Grade GPS X: Post Processed Differential X

Real-Time Differential _____

- Letter size copy of the topography map showing the well location.

I the undersigned, hereby certify this data is correct to the best of my knowledge and belief and shows all the information required by law and the regulations issued and prescribed by the Office of Oil and Gas.


Signature

Professional Surveyor
Title

FEBRUARY 6, 2023
Date

RECEIVED
Office of Oil and Gas
MAR 03 2023
WV Department of
Environmental Protection

Steph 03/17/2023


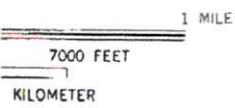
4710303569P



4377
32'30"
4376
4375
4374
4373
4372
4371
4370
4369
4368
4367
4366
4365
4364
4363
4362
4361
4360
4359
4358
4357
4356
4355
4354
4353
4352
4351
4350
4349
4348
4347
4346
4345
4344
4343
4342
4341
4340
4339
4338
4337
4336
4335
4334
4333
4332
4331
4330
4329
4328
4327
4326
4325
4324
4323
4322
4321
4320
4319
4318
4317
4316
4315
4314
4313
4312
4311
4310
4309
4308
4307
4306
4305
4304
4303
4302
4301
4300
4299
4298
4297
4296
4295
4294
4293
4292
4291
4290
4289
4288
4287
4286
4285
4284
4283
4282
4281
4280
4279
4278
4277
4276
4275
4274
4273
4272
4271
4270
4269
4268
4267
4266
4265
4264
4263
4262
4261
4260
4259
4258
4257
4256
4255
4254
4253
4252
4251
4250
4249
4248
4247
4246
4245
4244
4243
4242
4241
4240
4239
4238
4237
4236
4235
4234
4233
4232
4231
4230
4229
4228
4227
4226
4225
4224
4223
4222
4221
4220
4219
4218
4217
4216
4215
4214
4213
4212
4211
4210
4209
4208
4207
4206
4205
4204
4203
4202
4201
4200
4199
4198
4197
4196
4195
4194
4193
4192
4191
4190
4189
4188
4187
4186
4185
4184
4183
4182
4181
4180
4179
4178
4177
4176
4175
4174
4173
4172
4171
4170
4169
4168
4167
4166
4165
4164
4163
4162
4161
4160
4159
4158
4157
4156
4155
4154
4153
4152
4151
4150
4149
4148
4147
4146
4145
4144
4143
4142
4141
4140
4139
4138
4137
4136
4135
4134
4133
4132
4131
4130
4129
4128
4127
4126
4125
4124
4123
4122
4121
4120
4119
4118
4117
4116
4115
4114
4113
4112
4111
4110
4109
4108
4107
4106
4105
4104
4103
4102
4101
4100
4099
4098
4097
4096
4095
4094
4093
4092
4091
4090
4089
4088
4087
4086
4085
4084
4083
4082
4081
4080
4079
4078
4077
4076
4075
4074
4073
4072
4071
4070
4069
4068
4067
4066
4065
4064
4063
4062
4061
4060
4059
4058
4057
4056
4055
4054
4053
4052
4051
4050
4049
4048
4047
4046
4045
4044
4043
4042
4041
4040
4039
4038
4037
4036
4035
4034
4033
4032
4031
4030
4029
4028
4027
4026
4025
4024
4023
4022
4021
4020
4019
4018
4017
4016
4015
4014
4013
4012
4011
4010
4009
4008
4007
4006
4005
4004
4003
4002
4001
4000

RECEIVED
Office of Oil and G
MAR 03 2023
WV Department of
Environmental Protectio

39°30'
80°30'
(WALLACE)
4982 N NW



ROAD CLASSIFICATION

Heavy-duty		Light-duty	
Medium-duty		Unimproved dirt	
		Slate Route	

BIG RUN, W. VA.
SE/4 LITTLETON 15' QUADRANGLE
N3930—W8030/7.5

Big Run; WV Scale: 1" = 0.379Mi 610Mt 2,000Ft. 1 Mi = 2,640' . 1 cm = 240Mt

03/17/2023