


**Antero Resources
Well No. Skinner Hollow 2H**

Antero Resources Corporation

3,563' to Bottom Hole
322' to Top Hole

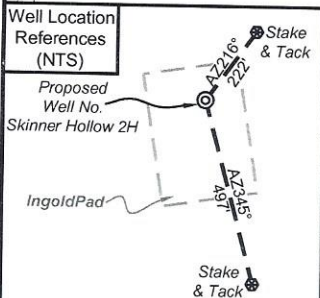


TOP HOLE LATITUDE 39 - 35 - 00
BTM HOLE LATITUDE 39 - 37 - 30

Notes
West Virginia Coordinate System of 1927, North Zone
based upon Differential GPS Measurements.
Well No. Skinner Hollow Unit 2H Top Hole coordinates are
N: 386,340.02' Latitude: 39°33'12.70"
E: 1,635,479.72' Longitude: 80°47'34.11"
Bottom Hole coordinates are
N: 398,395.04' Latitude: 39°35'11.40"
E: 1,632,411.51' Longitude: 80°48'15.51"
UTM Zone 17, NAD 1983
Top Hole Coordinates Bottom Hole Coordinates
N: 4,378,234.421m N: 4,381,891.446m
E: 517,815.665m E: 516,819.735m
Plat orientation and corner and well references are based upon the grid north meridian.
Well location references are based upon the magnetic meridian.

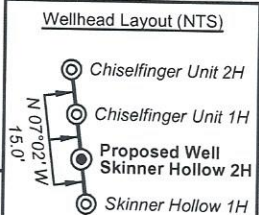

Notes:
Well No. Skinner Hollow Unit 2H
UTM Zone 17, NAD 1927
Top Hole Coordinates
N: 14,363,542.37'
E: 1,698,818.80'
Point of Entry Coordinates
N: 14,364,923.23'
E: 1,699,198.10'
Bottom Hole Coordinates
N: 14,375,540.44'
E: 1,695,550.88'

Bearing	Dist.
L1 S 86°58' E	2,767.1'
L2 S 77°21' E	2,503.5'
L3 N 51°26' W	2,469.1'
L4 N 07°27' W	3,161.7'
L5 N 16°19' E	1,432.5'




I, the undersigned, hereby certify that this plat is correct to the best of my knowledge and belief and shows all the information required by law and the rules issued and prescribed by the Department of Environmental Protection.

Bradley D. Miller
Bradley D. Miller, P.S. 2167



Legend

- Proposed gas well
- Monument, as noted
- Existing Well, as noted
- Digitized Well, as noted
- Creek or Drain
- Road
- County Line
- Surface boundary (approx.)
- Interior surface tracts (approx.)



STATE OF WEST VIRGINIA
DEPARTMENT OF ENVIRONMENTAL PROTECTION
OIL AND GAS DIVISION

FILE NO: 06-34-G-21
DRAWING NO: Skinner Hollow 2H Well Plat
SCALE: 1" = 2000'
MINIMUM DEGREE OF ACCURACY: Submeter
PROVEN SOURCE OF ELEVATION: CORS, Monroe County, OH

DATE: January 12 2023
OPERATOR'S WELL NO. Skinner Hollow Unit 2H
API WELL NO
47 - 103 - 03559
STATE COUNTY PERMIT

WELL TYPE: OIL GAS LIQUID INJECTION WASTE DISPOSAL
(IF GAS) PRODUCTION: STORAGE DEEP SHALLOW

LOCATION: ELEVATION: As-Built 1,255' WATERSHED: Fishing Creek QUADRANGLE: Porter Falls
DISTRICT: Green COUNTY: Wetzel


SURFACE OWNER: Karen & Ernest Clark W.C. Cunningham, et al; Antero Minerals, LLC
ROYALTY OWNER: Karen Sue Clark; Clair P. Dawson; Warren M. Clark, et al; James W. Yoho, et ux; LEASE NO: _____ ACREAGE: 14.5; 120.5; 85.25; 100; 214.17; 61.5; 25; 106; 97

PROPOSED WORK: DRILL CONVERT DRILL DEEPER FRACTURE OR STIMULATE PLUG OFF OLD FORMATION
 PERFORATE NEW FORMATION OTHER PHYSICAL CHANGE IN WELL (SPECIFY) _____
 PLUG AND ABANDON CLEAN OUT AND REPLUG TARGET FORMATION: Marcellus Shale ESTIMATED DEPTH: 7,400' TVD 20,400' MD

WELL OPERATOR: Antero Resources Corporation DESIGNATED AGENT: Kevin Ellis
ADDRESS: 1615 Wynkoop Street ADDRESS: 535 White Oaks Blvd.
Denver, CO 80202 Bridgeport, WV 26330

Antero Resources
Well No. Skinner Hollow 2H

Antero Resources Corporation



03/10/2023

ID	TM-Par	Owner	Bk/Pg	Acres
1	8-1	Karen & Ernest Clark	366/625	15.00
2	8-4	Karen & Ernest Clark	366/625	34.25
3	7-16	John B. & Helen L. Bennett	334/359	90.00
4	15-7	Clair Phillip Dawson, Jr.	471/210	104.25
5	15-6	Robert E. & Beth Ann Clark	366/460	53.25
6	15-4	Clair Phillip Dawson, Jr.	471/210	16.25
7	15-3	Robert E. & Beth Ann Clark	404/238	85.50
8	12-43	Coastal Forest Resources Co.	444/105	172.70
9	12-23	Coastal Forest Resources Co.	444/105	62.45
10	11-14	Steven M. & Marisa J. Ingold	494/13	25.00
11	11-10.5	John K. & Patricia A. Ingold	299/45	44.39
12	12-15	Coastal Forest Resources Co.	444/105	51.00
13	11-10	Russell Jones Jr.	273/78	53.00
14	12-1.1	Gary L. Price & Susan L. Lambert	WB89/627	31.38
15	7-34.2	Joshua Gump	477/707	32.77
16	7-34	David A. Conner	397/1	97.00
17	7-18	George M. Arthurs, et ux	409/362	98.06

Leases	
A	Karen Sue Clark
B	Karen Sue Clark
C	John B. Bennett, et ux
D	Clair P. Dawson
E	Robert Eugene & Beth Ann Clark
F	Warren M. Clark, et al
G	James W. Yoho, et ux
H	Gregory W. Burrough
I	John K. & Patricia Ingold
J	Russell L. Jones, Jr.
K	BRC Appalachian Minerals I, LLC
L	W.C. Cunningham, et al
M	Stone Hill Minerals Holdings, LLC
N	Antero Minerals, LLC

FILE NO: 06-34-G-21

DRAWING NO: Skinner Hollow 2H Well Plat

SCALE: 1" = 2000'

MINIMUM DEGREE OF ACCURACY:
Submeter

PROVEN SOURCE OF ELEVATION:
CORS, Monroe County, OH

STATE OF WEST VIRGINIA
DEPARTMENT OF ENVIRONMENTAL PROTECTION
OIL AND GAS DIVISION



DATE: January 12 2023

OPERATOR'S WELL NO. Skinner Hollow Unit 2H

API WELL NO

47 - 103 - 03559
STATE COUNTY PERMIT

WELL TYPE: OIL GAS LIQUID INJECTION WASTE DISPOSAL
(IF GAS) PRODUCTION: STORAGE DEEP SHALLOW

LOCATION: ELEVATION: As-Built 1,255' WATERSHED: Fishing Creek QUADRANGLE: Porter Falls

DISTRICT: Green COUNTY: Wetzel

SURFACE OWNER: Karen & Ernest Clark W.C. Cunningham, et al; Antero Minerals, LLC ACREAGE: 15.00 14.5;

ROYALTY OWNER: Karen Sue Clark; Clair P. Dawson; Warren M. Clark; Linda K. Hudson; LEASE NO: ACREAGE: 61.5; 25; 106; 97 120.5; 85.25; 100; 214.17;

PROPOSED WORK: DRILL CONVERT DRILL DEEPER FRACTURE OR STIMULATE PLUG OFF OLD FORMATION
 PERFORATE NEW FORMATION OTHER PHYSICAL CHANGE IN WELL (SPECIFY)

PLUG AND ABANDON CLEAN OUT AND REPLUG TARGET FORMATION: Marcellus Shale ESTIMATED DEPTH: 7,400' TVD 20,400' MD

WELL OPERATOR: Antero Resources Corporation

DESIGNATED AGENT: Kevin Ellis

ADDRESS: 1615 Wynkoop Street
Denver, CO 80202

ADDRESS: 535 White Oaks Blvd.
Bridgeport, WV 26330