

Haggard 6H
Haggard
EQT Production Company

Lease No
01146_a

Lease No
218453001

Lease No
220088001

Lease No
011431

Lease No
218743001

Lease No
140111000

Lease No
219953000

Lease No
220339004

Lease No
228825003

Lease No
219687003

Lease No
219087016

Lease No
102282019

Lease No
126508000

HAGGARD 6H
BOTTOM HOLE

NOTES ON SURVEY

1. COORDINATES SYSTEM IS UTM, NAD 83 DATUM, ZONE 17, U.S. FOOT AND WELL COORDINATES ESTABLISHED USING SURVEY GRADE GPS.
2. SURFACE AND ROYALTY OWNER INFORMATION AND THEIR BOUNDARIES SHOWN HEREON WERE PLOTTED FROM DEEDS AND/OR TAX PARCEL MAPS PROVIDED BY CLIENT AND FIELD LOCATIONS.
3. THIS PLAT DOES NOT REPRESENT A BOUNDARY SURVEY OF THE PARCELS SHOWN HEREON.
4. NO DWELLINGS AND BUILDINGS WITHIN 625 FEET OF PROPOSED OF CENTER OF PAD.
5. NO WATER WELLS OR DEVELOPED SPRINGS WITHIN 250 FEET OF PROPOSED WELL.
6. NO PERENNIAL STREAMS, LAKES, PONDS, RESERVOIRS OR WETLANDS WITHIN 100 FEET OF THE LIMITS OF DISTURBANCE.
7. NO NATURALLY PRODUCING TROUT STREAM WITHIN 300 FEET OF LIMITS OF DISTURBANCE.

LEGEND

- Active Well Location
 - Plugged Well Location
 - Abandoned Well
 - Surface Tract Identification
 - Proposed Gas Well
 - Located Corner, as noted
 - Surface Tract Lines (Surveyed)
 - Surface Tract Lines (Tax Map)
 - Reference Line
 - Lease Boundary
 - Creek or Drain
 - WV County Route
 - WV State Route
- () Denotes Location of Well on United States Topographic Maps



I, the undersigned, hereby certify that this plat is correct to the best of my knowledge and belief and shows all the information required by law and the regulations issued and prescribed by the Department of Environmental Protection.

Thomas C. Smit

L. L. S. 687



SEAL

FILE NO: W2175 (BK 59-37)
 DRAWING NO:
 SCALE: 1" = 2000'
 MINIMUM DEGREE OF ACCURACY: 1:2500
 PROVEN SOURCE OF ELEVATION: NGS CORS Station

STATE OF WEST VIRGINIA
 DEPARTMENT OF ENVIRONMENTAL PROTECTION
 OIL AND GAS DIVISION

DATE: AUGUST 30 20 23
 OPERATORS WELL NO: Haggard 6H
 API WELL NO
 47 - 103 - 03528
 STATE COUNTY PERMIT

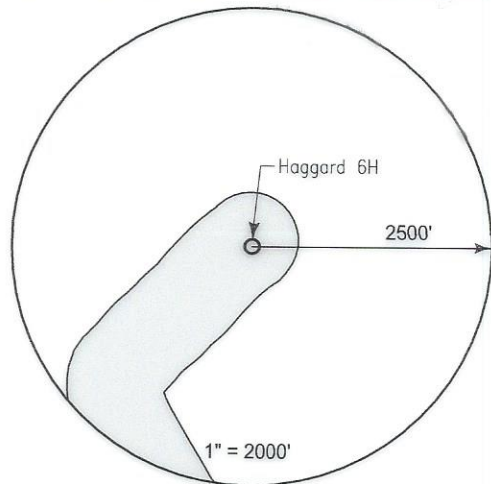
WELL TYPE: OIL GAS LIQUID INJECTION WASTE DISPOSAL
 (IF GAS) PRODUCTION: STORAGE DEEP SHALLOW
 LOCATION ELEVATION: 1519' WATERSHED: LOWER WEST VIRGINIA FORK FISH CREEK QUADRANGLE: LITTLETON
 DISTRICT: Center COUNTY: Wetzel
 SURFACE OWNER: Amie Lee Henderson ACREAGE: 45.5 ±
 ROYALTY OWNER: Blackrock Enterprises LLC, et al. LEASE NO: 229416001 ACREAGE: 84.94 ±
 PROPOSED WORK: DRILL CONVERT DRILL DEEPER FRACTURE OR STIMULATE PLUG OFF OLD FORMATION
 PERFORATE NEW FORMATION OTHER PHYSICAL CHANGE IN WELL (SPECIFY)
 PLUG AND ABANDON CLEAN OUT AND REPLUG TARGET FORMATION: Marcellus ESTIMATED DEPTH: 7,600'

WELL OPERATOR: EQT Production Company DESIGNATED AGENT: Joseph C Mallow
 ADDRESS: 400 Woodcliff Drive ADDRESS: 427 Midstate Drive
 Canonsburg, PA 15317 Clarksburg, WV 26301

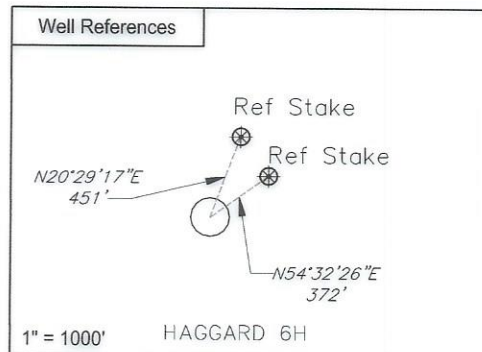
10/13/2023

Haggard 6H
Haggard
EQT Production Company

Tract ID.	Tax Map No.	Parcel No.	County	District	Surface Tract Owner	Acres
1	10	36.0	Wetzel	Center	Amie Lee Henderson	45.50
2	10	37.0	Wetzel	Center	Amie Lee Henderson	14.50
3	10	52.0	Wetzel	Center	John G. Miller ET AL	55.50
4	14	5.0	Wetzel	Center	Coastal Forest Resources Co.	66.15
5	14	6.0	Wetzel	Center	John W. Furlong	29.70
6	14	6.2	Wetzel	Center	John W. Furlong	33.50
7	14	6.4	Wetzel	Center	Rusty L. Morris	20.00
8	14	6.3	Wetzel	Center	Kenneth R. & Jennifer L. Mason	20.00
9	14	29.0	Wetzel	Center	Kenneth R. & Jennifer L. Mason	43.36
10	14	31.0	Wetzel	Center	Kenneth R. & Jennifer L. Mason	53.30
11	14	42.0	Wetzel	Center	The Morgan County Hunting Club, LLC	120.75
12	18	11.1	Wetzel	Center	Billy Joe Howell Jr.	10.30
13	18	11.2	Wetzel	Center	Catherine Miller	0.75
14	18	10.0	Wetzel	Center	Brian Mark & Teresa L. Williams & Tiffany & Joshua Stewart	19.61
15	18	26.0	Wetzel	Center	Richard Rider Scyoc	32.61
16	18	27.0	Wetzel	Center	Richard Yoho & Robert L. Yoho	6.00
17	Unknown	Unknown	Wetzel	Center	Unknown	Unknown
18	18	28.0	Wetzel	Center	Todd D. & Sonya R. Siegfried	40.00
19	2	4.0	Wetzel	Grant	John D. & Debbie C. Comer	104.00
20	3	13.0	Wetzel	Grant	Edward Lee Dulaney II	164.76



Lease	Owner	Acres
229416001	Blackrock Enterprises LLC, et al.	84.94 ac of 198.1275 ac
131545001	John G. Miller, et al.	55.495 ac
218874026	Coastal Forest Resources Company, et al.	66.15 ac of 431.053 ac
01146_a	Ralph E. Phillips, et al.	30 ac
218743001	The Mineral Company, et al.	33.5 ac
218453001	Wilma Geraldine White, et al.	20 ac
220088001	Ira Daniel Yoho, et al.	20 ac
140111000	TH Exploration II LLC	43.3 ac of 1,962.7875 ac
011431	Shiben Estates, Inc., et al.	52.125 ac
219953000	Stone Hill Minerals Holdings LLC, et al.	120.75 ac of 811.96 ac
220339004	EQT Production Company, et al.	24.125 ac
228825003	Christy L. Conaway, et al.	19.9926 ac
011826	Coleen Olson, et al.	53 ac of 62.25 ac
219687003	Sharon Sue Yoho, et al.	6 ac
219087016	Stephen L. Moskal, et al.	104.54 ac
102282019	The Joseph F. Blake and Gay K. Blake Irrevocable Grantor Trust Dated May 30, 2013, et al.	104 ac
126508000	J&N Management Enterprises, LLC, et al.	332 ac

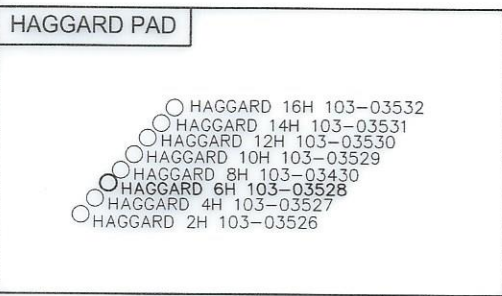


Notes:
HAGGARD 6H coordinates are
NAD 27 N: 422,354.585 E: 1,684,565.086
NAD 27 Lat: 39.654207 Long: -80.620334
NAD 83 UTM N: 4,389,456.668 E: 532,587.351

HAGGARD 6H Landing Point coordinates are
NAD 27 N: 420,349.471 E: 1,683,322.564
NAD 27 Lat: 39.648660 Long: -80.624657
NAD 83 UTM N: 4,388,839.457 E: 532,218.974

HAGGARD 6H Bottom Hole coordinates are
NAD 27 N: 405,168.056 E: 1,690,754.196
NAD 27 Lat: 39.607235 Long: -80.597608
NAD 83 UTM N: 4,384,252.137 E: 534,560.175

West Virginia Coordinates system of 1927 (North Zone) based upon Differential GPS Measurements
Plat orientation, Corner and well ties are based upon the grid north meridian
Well location references are based upon the grid north meridian.
UTM coordinates are NAD83, Zone 17, Meters.



I, the undersigned, hereby certify that this plat is correct to the best of my knowledge and belief and shows all the information required by law and the regulations issued and prescribed by the Department of Environmental Protection.

L. L. S. 687
L. L. S. 687



FILE NO: W2192 (BK 65-61)
DRAWING NO:
SCALE: 1" = 1000'
MINIMUM DEGREE OF ACCURACY: 1:2500
PROVEN SOURCE OF ELEVATION: NGS CORS Station



DATE: AUGUST 30 20 23
OPERATORS WELL NO: Haggard 6H
API WELL NO: 47 - 103 - 03528
STATE COUNTY PERMIT

WELL TYPE: OIL GAS LIQUID INJECTION WASTE DISPOSAL
(IF GAS) PRODUCTION: STORAGE DEEP SHALLOW

LOCATION ELEVATION: 1519' WATERSHED: LOWER WEST VIRGINIA FORK FISH CREEK QUADRANGLE: LITTLETON
DISTRICT: Center COUNTY: Wetzel

SURFACE OWNER: Amie Lee Henderson ACREAGE: 45.5 ±
ROYALTY OWNER: Blackrock Enterprises LLC, et al. LEASE NO: 229416001 ACREAGE: 84.94 ±

PROPOSED WORK: DRILL CONVERT DRILL DEEPER FRACTURE OR STIMULATE PLUG OFF OLD FORMATION
 PERFORATE NEW FORMATION OTHER PHYSICAL CHANGE IN WELL (SPECIFY)
 PLUG AND ABANDON CLEAN OUT AND REPLUG TARGET FORMATION: Marcellus ESTIMATED DEPTH: 7,600'

WELL OPERATOR: EQT Production Company DESIGNATED AGENT: Joseph C Mallow
ADDRESS: 400 Woodcliff Drive ADDRESS: 427 Midstate Drive
Canonsburg, PA 15317 Clarksburg, WV 26301

10/13/2023