

NOTES ON SURVEY

- COORDINATES SYSTEM IS UTM, NAD 83 DATUM, ZONE 17, U.S. FOOT AND WELL COORDINATES ESTABLISHED USING SURVEY GRADE GPS.
- SURFACE AND ROYALTY OWNER INFORMATION AND THEIR BOUNDARIES SHOWN HEREON WERE PLOTTED FROM DEEDS AND/OR TAX PARCEL MAPS PROVIDED BY CLIENT AND FIELD LOCATIONS.
- THIS PLAT DOES NOT REPRESENT A BOUNDARY SURVEY OF THE PARCELS SHOWN HEREON.
- NO DWELLINGS AND BUILDINGS WITHIN 625 FEET OF PROPOSED CENTER OF PAD.
- NO WATER WELLS OR DEVELOPED SPRINGS WITHIN 250 FEET OF PROPOSED WELL.
- NO PERENNIAL STREAMS, LAKES, PONDS, RESERVOIRS OR WETLANDS WITHIN 100 FEET OF THE LIMITS OF DISTURBANCE.
- NO NATURALLY PRODUCING TROUT STREAM WITHIN 300 FEET OF LIMITS OF DISTURBANCE.

- LEGEND**
- Active Well Location
 - Plugged Well Location
 - Abandoned Well
 - Surface Tract Lines (Surveyed)
 - Surface Tract Lines (Tax Map)
 - Reference Line
 - Lease Boundary
 - Creek or Drain
 - WV County Route
 - WV State Route

() Denotes Location of Well on United States Topographic Maps



I, the undersigned, hereby certify that this plat is correct to the best of my knowledge and belief and shows all the information required by law and the regulations issued and prescribed by the Department of Environmental Protection.

Thomas C. Smitt
L. L. S. 687



FILE NO: W2175 (BK 59-37)
DRAWING NO:
SCALE: 1" = 2000'
MINIMUM DEGREE OF ACCURACY: 1:2500
PROVEN SOURCE OF ELEVATION: NGS CORS Station



DATE: AUGUST 3 20 22
OPERATORS WELL NO: Haggard 4H
API WELL NO: 47 - 103 - 03527 HGA
STATE COUNTY PERMIT

WELL TYPE: OIL GAS LIQUID INJECTION WASTE DISPOSAL
(IF GAS) PRODUCTION: STORAGE DEEP SHALLOW

LOCATION ELEVATION: 1512' WATERSHED: LOWER WEST VIRGINIA FORK FISH CREEK QUADRANGLE: LITTLETON
DISTRICT: Center COUNTY: Wetzel

SURFACE OWNER: Amie Lee Henderson ACREAGE: 45.5 ±
ROYALTY OWNER: Earnest Howard Cadle, et al. LEASE NO: 186297001 ACREAGE: 95 ±

PROPOSED WORK: DRILL CONVERT DRILL DEEPER FRACTURE OR STIMULATE PLUG OFF OLD FORMATION
 PERFORATE NEW FORMATION OTHER PHYSICAL CHANGE IN WELL (SPECIFY)

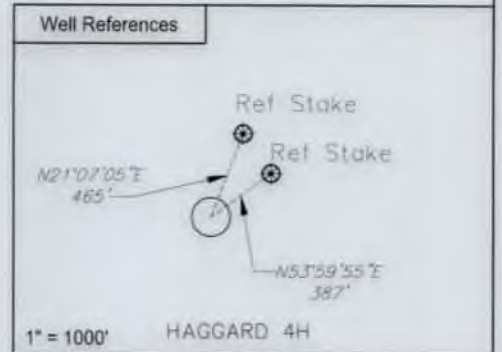
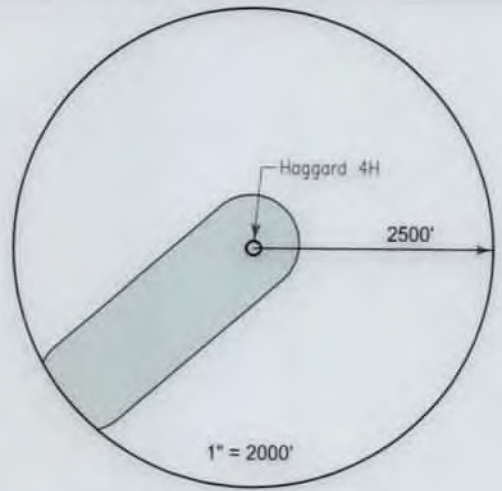
PLUG AND ABANDON CLEAN OUT AND REPLUG TARGET FORMATION: Marcellus ESTIMATED DEPTH: 6,552'

WELL OPERATOR: EQT Production Company DESIGNATED AGENT: Joseph C Mallow
ADDRESS: 400 Woodcliff Drive ADDRESS: 427 Midstate Drive
Canonsburg, PA 15317 Clarksburg, WV 26301

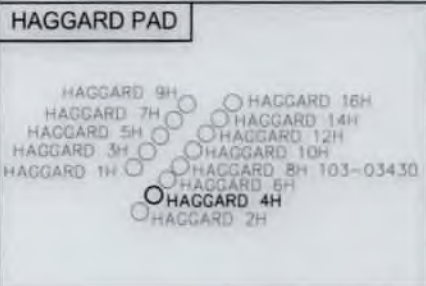
11/04/2022

Haggard 4H
Haggard
EQT Production Company

Tract ID.	Tax Map No.	Parcel No.	County	District	Surface Tract Owner	Acres
1	10	36.0	Wetzel	Center	Amie Lee Henderson	45.50
2	10	37.0	Wetzel	Center	Amie Lee Henderson	14.50
3	10	51.0	Wetzel	Center	Sharon J McMillen	10.00
Lease		Owner				Acres
186297001		Earnest Howard Cadle, et al.				95
134572002		Dale E. Long, et al.				92



Notes:
HAGGARD 4H coordinates are
NAD 27 N: 422,343.167 E: 1,684,555.359
NAD 27 Lat: 39.654175 Long: -80.620388
NAD 83 UTM N: 4,389,453.14 E: 532,584.445
HAGGARD 4H Bottom Hole coordinates are
NAD 27 N: 420,874.998 E: 1,682,846.646
NAD 27 Lat: 39.650086 Long: -80.626370
NAD 83 UTM N: 4,388,997.139 E: 532,071.311
West Virginia Coordinates system of 1927 (North Zone)
based upon Differential GPS Measurements
Plat orientation, Corner and well ties are based upon
the grid north meridian.
Well location references are based upon the grid north
meridian.
UTM coordinates are NAD83, Zone 17, Meters.



I, the undersigned, hereby certify that this plat is correct to the best of my knowledge and belief and shows all the information required by law and the regulations issued and prescribed by the Department of Environmental Protection.

Joseph C. Smit
L. L. S. 687



SEAL

FILE NO: W2192 (BK 65-61)
DRAWING NO:
SCALE: 1" = 1000'
MINIMUM DEGREE OF ACCURACY:
1:2500
PROVEN SOURCE OF ELEVATION:
NGS CORS Station



DATE: AUGUST 3 20 22
OPERATORS WELL NO: Haggard 4H
API WELL NO
47 - 103 - 03527 H6A
STATE COUNTY PERMIT

WELL TYPE: OIL GAS LIQUID INJECTION WASTE DISPOSAL
(IF GAS) PRODUCTION: STORAGE DEEP SHALLOW
LOCATION ELEVATION: 1512' WATERSHED: LOWER WEST VIRGINIA FORK FISH CREEK QUADRANGLE: LITTLETON
DISTRICT: Center COUNTY: Wetzel
SURFACE OWNER: Amie Lee Henderson ACREAGE: 45.5 ±
ROYALTY OWNER: Earnest Howard Cadle, et al. LEASE NO: 186297001 ACREAGE: 95 ±
PROPOSED WORK: DRILL CONVERT DRILL DEEPER FRACTURE OR STIMULATE PLUG OFF OLD FORMATION
 PERFORATE NEW FORMATION OTHER PHYSICAL CHANGE IN WELL (SPECIFY)
 PLUG AND ABANDON CLEAN OUT AND REPLUG TARGET FORMATION: Marcellus ESTIMATED DEPTH: 6,552'
WELL OPERATOR: EQT Production Company DESIGNATED AGENT: Joseph C Mallow
ADDRESS: 400 Woodcliff Drive ADDRESS: 427 Midstate Drive
Canonsburg, PA 15317 Clarksburg, WV 26301

11/04/2022