



west virginia department of environmental protection

Office of Oil and Gas
601 57th Street, S.E.
Charleston, WV 25304
(304) 926-0450
fax: (304) 926-0452

Harold D. Ward, Cabinet Secretary
www.dep.wv.gov

Tuesday, August 16, 2022
WELL WORK PERMIT
Horizontal 6A / New Drill

EQT PRODUCTION COMPANY
625 LIBERTY AVE., SUITE 1700
PITTSBURGH, PA 15222

Re: Permit approval for 3H
47-103-03524-00-00

This well work permit is evidence of permission granted to perform the specified well work at the location described on the attached pages and located on the attached plat, subject to the provisions of Chapter 22 of the West Virginia Code of 1931, as amended, and all rules and regulations promulgated thereunder, and to any additional specific conditions and provisions outlined in the pages attached hereto. Notification shall be given by the operator to the Oil and Gas Inspector at least 24 hours prior to the construction of roads, locations, and/or pits for any permitted work. In addition, the well operator shall notify the same inspector 24 hours before any actual well work is commenced and prior to running and cementing casing. Spills or emergency discharges must be promptly reported by the operator to 1-800-642-3074 and to the Oil and Gas Inspector.

Please be advised that form WR-35, Well Operators Report of Well Work is to be submitted to this office within 90 days of completion of permitted well work, as should form WR-34 Discharge Monitoring Report within 30 days of discharge of pits, if applicable. Failure to abide by all statutory and regulatory provisions governing all duties and operations hereunder may result in suspension or revocation of this permit and, in addition, may result in civil and/or criminal penalties being imposed upon the operators.

Per 35 CSR 4-5.2.g this permit will expire in two (2) years from the issue date unless permitted well work is commenced. If there are any questions, please feel free to contact me at (304) 926-0450.

A handwritten signature in blue ink, appearing to read 'James A. Martin', is written over a blue circular stamp. Below the signature, the name 'James A. Martin' and the title 'Chief' are printed in black text.

James A. Martin
Chief

Operator's Well Number: 3H
Farm Name: BOHRER, JOHN R. & PHYLLIS
U.S. WELL NUMBER: 47-103-03524-00-00
Horizontal 6A New Drill
Date Issued: 8/16/2022

PERMIT CONDITIONS

West Virginia Code § 22-6A-8(d) allows the Office of Oil and Gas to place specific conditions upon this permit. Permit conditions have the same effect as law. Failure to adhere to the specified permit conditions may result in enforcement action.

CONDITIONS

1. This proposed activity may require permit coverage from the United States Army Corps of Engineers (USACE). Through this permit, you are hereby being advised to consult with USACE regarding this proposed activity.
2. If the operator encounters an unanticipated void, or an anticipated void at an unanticipated depth, the operator shall notify the inspector within 24 hours. Modifications to the casing program may be necessary to comply with W. Va. Code § 22-6A-5a (12), which requires drilling to a minimum depth of thirty feet below the bottom of the void, and installing a minimum of twenty (20) feet of casing. Under no circumstance should the operator drill more than one hundred (100) feet below the bottom of the void or install less than twenty (20) feet of casing below the bottom of the void.
3. When compacting fills, each lift before compaction shall not be more than 12 inches in height, and the moisture content of the fill material shall be within limits as determined by the Standard Proctor Density test of the actual soils used in specific engineered fill, ASTM D698, Standard Test Method for Laboratory Compaction Characteristics of Soil Using Standard Effort, to achieve 95 % compaction of the optimum density. Each lift shall be tested for compaction, with a minimum of two tests per lift per acre of fill. All test results shall be maintained on site and available for review.
4. Operator shall install signage per § 22-6A-8g (6) (B) at all source water locations included in their approved water management plan within 24 hours of water management plan activation.
5. Oil and gas water supply wells will be registered with the Office of Oil and Gas and all such wells will be constructed and plugged in accordance with the standards of the Bureau for Public Health set forth in its Legislative rule entitled *Water Well Regulations*, 64 C.S.R. 19. Operator is to contact the Bureau of Public Health regarding permit requirements. In lieu of plugging, the operator may transfer the well to the surface owner upon agreement of the parties. All drinking water wells within fifteen hundred feet of the water supply well shall be flow tested by the operator upon request of the drinking well owner prior to operating the water supply well.
6. Pursuant to the requirements pertaining to the sampling of domestic water supply wells/springs the operator shall, no later than thirty (30) days after receipt of analytical data provide a written copy to the Chief and any of the users who may have requested such analyses.
7. 24 hours prior to the initiation of the completion process the operator shall notify the Chief or his designee.
8. During the completion process the operator shall monitor annular pressures and report any anomaly noticed to the chief or his designee immediately.
9. If any explosion or other accident causing loss of life or serious personal injury occurs in or about a well or well work on a well, the well operator or its contractor shall give notice, stating the particulars of the explosion or accident, to the oil and gas inspector and the Chief, within 24 hours of said accident.
10. During the casing and cementing process, in the event cement does not return to the surface, the oil and gas inspector shall be notified within 24 hours.

API Number: 47 10 30 35 24

PERMIT CONDITIONS

11. The operator shall provide to the Office of Oil and Gas the dates of each of the following within 30 days of their occurrence: completion of construction of the well pad, commencement of drilling, cessation of drilling, completion of any other permitted well work, and completion of the well. Such notice shall be provided by sending an email to DEPOOGNotify@wv.gov.

08/19/2022

WW-6B
(04/15)

API NO. 47-103 - 03524
OPERATOR WELL NO. 3H
Well Pad Name: Cash

STATE OF WEST VIRGINIA
DEPARTMENT OF ENVIRONMENTAL PROTECTION, OFFICE OF OIL AND GAS
WELL WORK PERMIT APPLICATION

1) Well Operator: EQT Production Company 306686 Wetzel Center Littleton
Operator ID County District Quadrangle

2) Operator's Well Number: 3H Well Pad Name: Cash

3) Farm Name/Surface Owner: John R. & Phyllis R. Bohrer Public Road Access: CR-8

4) Elevation, current ground: 1,501' Elevation, proposed post-construction: 1,488'

5) Well Type (a) Gas Oil _____ Underground Storage _____

Other _____

(b) If Gas Shallow Deep _____

Horizontal

6) Existing Pad: Yes or No No

7) Proposed Target Formation(s), Depth(s), Anticipated Thickness and Expected Pressure(s):
Marcellus, 7,577', 49', 2,620 PSI

8) Proposed Total Vertical Depth: 7,577'

9) Formation at Total Vertical Depth: Marcellus

10) Proposed Total Measured Depth: 18,293'

11) Proposed Horizontal Leg Length: 10,299'

12) Approximate Fresh Water Strata Depths: 155'

13) Method to Determine Fresh Water Depths: Offset Wells, 47-103-02537, 47-103-02647

14) Approximate Saltwater Depths: 2,107'

15) Approximate Coal Seam Depths: 1,168'-1,171', 1,270'-1,276'

16) Approximate Depth to Possible Void (coal mine, karst, other): N/A

17) Does Proposed well location contain coal seams directly overlying or adjacent to an active mine? Yes _____ No

(a) If Yes, provide Mine Info: Name: _____

Depth: _____

Seam: _____

Owner: _____

RECEIVED
Office of Oil and Gas

JUL 19 2022

WV Department of
Environmental Protection

WW-6B
(04/15)

API NO. 47 **47 10303524**
 OPERATOR WELL NO. 3H
 Well Pad Name: Cash

18) **CASING AND TUBING PROGRAM**

TYPE	Size (in)	New or Used	Grade	Weight per ft. (lb/ft)	FOOTAGE: For Drilling (ft)	INTERVALS: Left in Well (ft)	CEMENT: Fill-up (Cu. Ft.)/CTS
Conductor	26	New	A252 GR 3	85.6	40	40 ✓	49 ft ³ / CTS
Fresh Water	13 3/8	New	J-55	54.5	1326	1326 ✓	1208 ft ³ / CTS
Coal							
Intermediate	9 5/8	New	J-55	36	2758	2758 ✓	1065 ft ³ / CTS
Production	6	New	P-110	24	18293	18293 ✓	500' above intermediate casing
Tubing							
Liners							

✓ Kenneth Greynolds Digitally signed by Kenneth Greynolds
 DN: cn = Kenneth Greynolds email = Kenneth.L.Greynolds@wv.gov o = AD O = WVDEP OU = Oil and Gas
 Date: 2022.07.06 10:31:37 -0400

TYPE	Size (in)	Wellbore Diameter (in)	Wall Thickness (in)	Burst Pressure (psi)	Anticipated Max. Internal Pressure (psi)	Cement Type	Cement Yield (cu. ft./k)
Conductor	26	30	0.312	1000	18	Class A	1.18
Fresh Water	13 3/8	17 1/2	0.380	2730	2184	Class A / Type 1	1.13 - 1.19
Coal							
Intermediate	9 5/8	12 3/8	0.352	3520	2816	Class A / Type 1	1.13 - 1.19
Production	6	8 1/2	0.400	14580 ✓	11664	Class A/H	1.04 - 2.10
Tubing							
Liners							

PACKERS

Kind:				
Sizes:				RECEIVED Office of Oil and Gas
Depths Set:				JUL 19 2022

WV Department of Environmental Protection

19) Describe proposed well work, including the drilling and plugging back of any pilot hole:

Drill and complete a new horizontal well in the Marcellus Formation. Drill the vertical, kick off and drill curve. Drill the lateral in the Marcellus. Cement casing.

20) Describe fracturing/stimulating methods in detail, including anticipated max pressure and max rate:

Hydraulic fracturing is completed in accordance with state regulations using water recycled from previously fractured wells and obtained from freshwater sources. This water is mixed with sand and a small percentage (less than 0.1%) of chemicals (including 15% Hydrochloric acid, friction reducer, biocide, and scale inhibitor), referred to in the industry as a "slickwater" completion. Maximum anticipated internal casing pressure is expected to be approximately 10,000 psi, maximum anticipated treating rates are expected to average approximately 100 bpm. Stage lengths vary from 150 to 300 feet. Average approximately 350,000 gallons of water per stage. Sand sizes vary from 100 mesh to 20/40 mesh. Average approximately 200,000-600,000 pounds of proppant per stage.

21) Total Area to be disturbed, including roads, stockpile area, pits, etc., (acres): 27.91

22) Area to be disturbed for well pad only, less access road (acres): 7.83

23) Describe centralizer placement for each casing string:

- Surface: Bow spring centralizers – One centralizer at the shoe and one spaced every 500'.
- Intermediate: Bow spring centralizers– One centralizer at the shoe and one spaced every 500'.
- Production: One solid body centralizer spaced every joint from production casing shoe to KOP.

RECEIVED
Office of Oil and Gas

24) Describe all cement additives associated with each cement type:

Conductor: Class A no additives
 Surface: Calcium Chloride. Used to speed the setting of cement slurries
 Intermediate: Calcium Chloride. Used to speed the setting of cement slurries.
 Production: Calcium Carbonate, Fluid Loss, Extender, Dispersent, Viscosifier, Defoamer, POZ, Bonding Agent, Retarder, Anti-Settling/Suspension Agent

JUL 19 2022
WV Department of
Environmental Protection

25) Proposed borehole conditioning procedures:

Surface: Circulate hole clean while rotating & reciprocating the drill string until cuttings diminish at surface.
 Intermediate: Circulate hole clean while rotating & reciprocating the drill string until cuttings diminish at surface.
 Production: Perform a cleanup cycle by pumping 3-8 bottoms up or until the shakers are clean. Check volume of cuttings coming across the shakers every 15 minutes.

*Note: Attach additional sheets as needed.



west virginia department of environmental protection

Office of Oil and Gas
601 57th Street, SE
Charleston, WV 25304
(304) 926-0450
(304) 926-0452 fax

Earl Ray Tomblin, Governor
Randy C. Huffman, Cabinet Secretary
dep.wv.gov

March 18, 2014

Nabors Completion & Production Services Company
1380 Route 286 Hwy E #121
Indiana PA 15701

Re: Cement Variance Request

Dear Sir or Madam,

This agency is approving a variance request for the cement blend listed below to be used on surface and coal protection strings for the drilling of oil and gas wells in the state of West Virginia. The variance cannot be used without requesting its use on a permit application and approval by this agency:

- Type 1 (2% Calcium Chloride-Accelerator, 0.25% Super Flake-Lost Circulation, 5.2% Water, 94% Type "1" Cement)

If you have any questions regarding this matter feel free to contact me at 304-926-0499, ext. 1653.

Sincerely,

James Peterson
Environmental Resources Specialist / Permitting

Promoting a healthy environment.

RECEIVED
Office of Oil and Gas

JUL 19 2022

WV Department of
Environmental Protection

08/19/2022



west virginia department of environmental protection

Office of Oil and Gas
601 57th Street, SE
Charleston, WV 25304
(304) 926-0450
(304) 926-0452 fax

Earl Ray Tomblin, Governor
Randy C. Huffman, Cabinet Secretary
dep.wv.gov

**BEFORE THE OFFICE OF OIL AND GAS
DEPARTMENT OF ENVIRONMENTAL PROTECTION
STATE OF WEST VIRGINIA**

IN THE MATTER OF A VARIANCE FROM) ORDER NO. 2014 - 17
REGULATION 35 CSR § 4-11.4/11.5/14.1)
AND 35 CSR § 8-9.2.h. 4/5/6/8 OF THE)
THE OPERATIONAL)
REGULATIONS OF CEMENTING OIL)
AND GAS WELLS)

REPORT OF THE OFFICE

Nabors Completion & Production Services Co. requests approval of a different cement blend for use in cementing surface and coal protection casing of oil and gas wells.

FINDINGS OF FACT

- 1.) Nabors Completion & Production Services Co. proposes the following cement blend:
 - 2% Calcium Chloride (Accelerator)
 - 0.25 % Super Flake (Lost Circulation)
 - 94% Type "1" Cement
 - 5.20 % Water
- 2.) Laboratory testing results indicate that the blend listed in Fact No.1 will achieve a 500 psi compressive strength within 6 hours and a 2,435 psi compressive strength within 24 hours.

Promoting a healthy environment.

RECEIVED
Office of Oil and Gas

JUL 19 2022

WV Department of
Environmental Protection

08/19/2022

CONCLUSIONS OF LAW

Pursuant to Articles 6 and 6A, Chapter 22 of the Code of West Virginia, the Office of Oil and Gas has jurisdiction over the subject matter embraced in said notice, and the persons interested therein, and jurisdiction to promulgate the hereinafter prescribed Order.

Pursuant to 35 CSR § 4-11.5 and 35 CSR § 8-9.2.h.8 the Chief of the Office of Oil and Gas may approve different cement blends upon the well operator providing satisfactory proof that different cement types are adequate.

ORDER

It is ordered that Nabors Completion & Production Services Co. may use the cement blend listed in Findings of Fact No.1 for the cementing of surface and coal protection casing of oil and gas wells in the State as may be requested by oil and gas operators. The waiting time on the cement blend shall be 8 hours. The cement blend shall be mixed in strict accordance with the specifications for each blend and weight measurements made on-site to assure the cement slurries meet the minimum weight specifications. A sample shall be collected and, if after 8 hours the cement is not set up, additional time will be required. Nabors Completion & Production Services Co. shall keep a record of cement blend jobs in which the cement blend approved under this order is to be used and made available to the Office of Oil and Gas upon request.

Dated this, the 18th day of March, 2014.

IN THE NAME OF THE STATE OF WEST VIRGINIA

OFFICE OF OIL AND GAS
DEPARTMENT OF ENVIRONMENTAL PROTECTION
OF THE STATE OF WEST VIRGINIA



James Martin, Chief
Office of Oil and Gas

RECEIVED
Office of Oil and Gas

JUL 19 2022

WV Department of
Environmental Protection

08/19/2022

WEST VIRGINIA GEOLOGICAL PROGNOSIS

LIT69

Horizontal Well
 Pad Name: **CASH**
LIT69

Drilling Objectives:
Quad:
County:
Elevation:
Recommended Azimuth

Marcellus
 Littleton
 Wetzel
1501 KB
315 Degrees

1488 GL
Recommended total wellbore length:

Proposed Logging Suite: -No Pilot Hole Needed

Coal requirements: Run a directional survey from the surface through the deepest coal seam

ESTIMATED FORMATION TOPS		Derived from wells		4710302537	4710302647	
Formation	Top (TVD)	Base (TVD)	Lithology			Comments
Fresh Water Zone	1	155				FW from offsets @ 155,
Sewickley Coal	1168	1171	Coal			
Pittsburgh Coal	1270	1276	Coal			SW @ 2107, . . .
Big Injun	2584	2708	Sandstone			Hydrocarbon prod/show in offset @ 1005,2013,2365,2592,3561, . . .
Int. csg pt	2758					50 ft below Big Injun
Berea	2853	3150	Sandstone			
Gantz	3213	3357	Silty sand			
Fifty foot	3379	3421	Silty sand			Outside of Storage Boundary
Thirty foot	3454	3480	Silty sand			
Bayard	3522	3643	Sandstone			
Upper Speechley	3972	4025	Silty sand			
Speechlev	4035	4116	Silty sand			
Balltown	4116	4442	Silty sand			
Bradford	4442	5087	Silty sand			
Benson	5575	5961	Silty sand			
Alexander	5961	6417	Silty sand			
Elk	6417	7143	Silty sand			
Sonyea	7143	7290	Gray shale			
Middlesex	7290	7326	Black Shale			
Genesee	7326	7401	Gray shale interbedded			
Genesee	7401	7428	Black Shale			
Tully	7428	7452	Limestone			
Hamilton	7452	7553	Gray shale with some			
Marcellus	7553	7601	Black Shale			
-Purcell	7572	7574	Limestone			
-Cherry Valley	7585	7587	Limestone			
-Lateral Zone	7577					
Onondaga	7601		Limestone			

Top RR Base RR
 RED ROCK SHOWS NOT LISTED IN

Comments:
 Note that this is a TVD prog for a horizontal well (azimuth of 315 degrees, target formation = Marcellus). All measurements taken from estimated KB elevation. Water and coal information estimated from surrounding well data.

RECOMMENDED CASING POINTS

	CSG OD		CSG DEPTH:	Planned Depth	
Conductor:	18 5/8"			40	
Freshwater / Coal:	13 3/8"			1326	50' below Pittsburgh
Intermediate 1:	9 5/8"			2758	50' below big injun
Production:	5 1/2"			@ TD	

RECEIVED
 Office of Oil and Gas

JUL 19 2022

WV Department of
 Environmental Protection

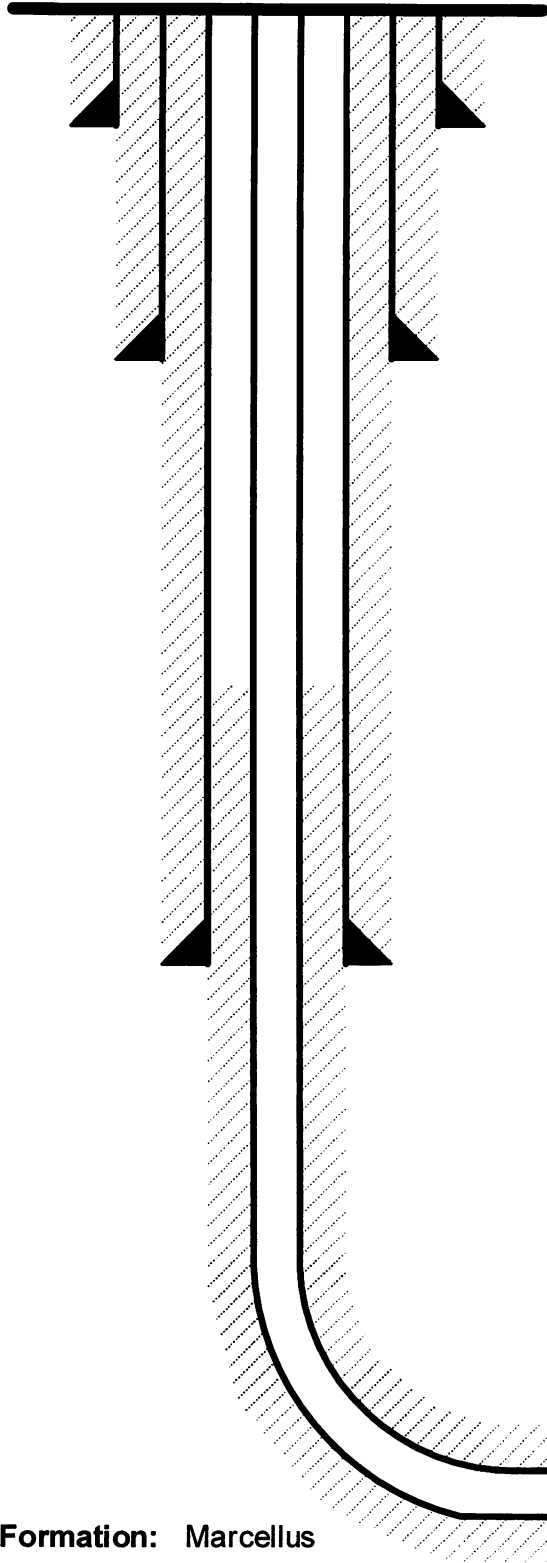
08/19/2022

EQT Production

Wellbore Diagram

Well: Cash 3H
Pad: Cash
Elevation: 1488' GL 1501' KB

County: Wetzel
State: West Virginia



Conductor @ 40'

26", 85.6#, A252 GR3, cement to surface w/ Class A

Surface @ 1,326'

13-3/8", 54.5#, J-55, cement to surface w/ Class A/Type I

Intermediate @ 2,758'

9-5/8", 36#, J-55, cement to surface w/ Class A/Type I

Production @ 18,293' MD / 7,577' TVD

6", 24#, P-110, cement to 500' inside 9-5/8" w/ Class A/H

Formation: Marcellus

RECEIVED
Office of Oil and Gas

JUL 19 2022

WV Department of
Environmental Protection



June 30, 2022

Mr. Taylor Brewer
West Virginia Department of Environmental Protection
Office of Oil and Gas
601 57th Street SE
Charleston, WV 25304

Re: Casing on Cash 3H

Dear Mr. Brewer,

The 13-3/8" surface casing will be set at 1,326' KB, 50' below the deepest workable coal seam and 1,171' below the deepest fresh water. The 9-5/8" intermediate string will be set at 2,758' KB, 50' below the base of the Big Injun formation.

If you have any questions, please do not hesitate to contact me at 724-746-9073.

Sincerely,

A handwritten signature in blue ink, appearing to read 'J. Zavatchan'.

John Zavatchan
Project Specialist - Permitting

Enc.

RECEIVED
Office of Oil and Gas

JUL 19 2022

WV Department of
Environmental Protection

08/19/2022

WW-9
(4/16)

API Number 47 - 47 10 303524
Operator's Well No. 3H

STATE OF WEST VIRGINIA
DEPARTMENT OF ENVIRONMENTAL PROTECTION
OFFICE OF OIL AND GAS

FLUIDS/ CUTTINGS DISPOSAL & RECLAMATION PLAN

Operator Name EQT Production Company OP Code 306686

Watershed (HUC 10) Little Fishing Creek Quadrangle Littleton

Do you anticipate using more than 5,000 bbls of water to complete the proposed well work? Yes No

Will a pit be used? Yes No

If so, please describe anticipated pit waste: N/A

Will a synthetic liner be used in the pit? Yes No If so, what ml.? N/A

Proposed Disposal Method For Treated Pit Wastes:

- Land Application
- Underground Injection (UIC Permit Number 0014, 8462, 4037)
- Reuse (at API Number Various)
- Off Site Disposal (Supply form WW-9 for disposal location)
- Other (Explain _____)

Will closed loop system be used? If so, describe: Yes, The closed loop system will remove drill cuttings from the drilling fluid. The drill cuttings are then prepared for transportation to an off-site disposal facility.

Drilling medium anticipated for this well (vertical and horizontal)? Air, freshwater, oil based, etc. See Attached

-If oil based, what type? Synthetic, petroleum, etc. Synthetic Mud

Additives to be used in drilling medium? See Attached

Drill cuttings disposal method? Leave in pit, landfill, removed offsite, etc. Landfill

-If left in pit and plan to solidify what medium will be used? (cement, lime, sawdust) N/A

-Landfill or offsite name/permit number? See Attached List

Permittee shall provide written notice to the Office of Oil and Gas of any load of drill cuttings or associated waste rejected at any West Virginia solid waste facility. The notice shall be provided within 24 hours of rejection and the permittee shall also disclose where it was properly disposed.

I certify that I understand and agree to the terms and conditions of the GENERAL WATER POLLUTION PERMIT issued on August 1, 2005, by the Office of Oil and Gas of the West Virginia Department of Environmental Protection. I understand that the provisions of the permit are enforceable by law. Violations of any term or condition of the general permit and/or other applicable law or regulation can lead to enforcement action.

I certify under penalty of law that I have personally examined and am familiar with the information submitted on this application form and all attachments thereto and that, based on my inquiry of those individuals immediately responsible for obtaining the information, I believe that the information is true, accurate, and complete. I am aware that there are significant penalties for submitting false information, including the possibility of fine or imprisonment.

Company Official Signature [Signature]
Company Official (Typed Name) John Zavatchan
Company Official Title Project Specialist - Permitting

RECEIVED
Office of Oil and Gas

JUL 19 2022

WV Department of
Environmental Protection

Subscribed and sworn before me this 18th day of July, 2022

[Signature]

Notary Public

My commission expires March 9, 2024

Commonwealth of Pennsylvania - Notary Seal
Rebecca Shrum, Notary Public
Beaver County
My commission expires March 9, 2024
Commission number 1267706
Member, Pennsylvania Association of Notaries

08/19/2022

WW-9 Attachment

Drilling medium anticipated for this well (vertical and horizontal)? Air, freshwater, oil based, etc.

- Air is used to drill the top-hole sections of the wellbore (surface, intermediate, and pilot). Water based mud may be necessary depending on hole conditions to stabilize and drill the intermediate section. The pilot hole, curve, and lateral sections will be drilled with either air, water based mud, or synthetic mud.

Additives to be used in drilling medium?

- Air - biodegradable oil lubricant, detergent, defoaming, water.
- Water based mud – Barite, viscosifer, alkalinity control, lime, filtration control, deflocculates, biodegradable oil lubricant, defoaming, walnut shell, salt, x-cide, carbonates.
- Synthetic mud – synthetic base oil, emulsifier, salt, lime, viscosifer, alkalinity control, filtration control, deflocculates, biodegradable oil lubricant, defoaming, carbonates.

RECEIVED
Office of Oil and Gas

JUL 19 2022

WV Department of
Environmental Protection

08/19/2022

EQT Production Water Plan

Offsite Disposals for Unconventional Wells

Facility Name	Address	Address 2	City	State	Zip	Phone	County	State	Permit Number
CWS Trucking Inc.	P.O. Box 391		Williamstown	WV	26187	740-516-3586	Noble	OH	3390
Broad Street Energy LLC	37 West Broad Street	Suite 1100	Columbus	OH	43215	740-516-5381	Washington	OH	8462
LAD Liquid Assets Disposal Inc.	226 Rankin Road		Washington	PA	15301	724-350-2760	Ohio	WV	USEPA WV 0014
Triad Energy	PO Box 430		Reno	OH	45773	740-516-6021 740-374-2940	Noble	OH	4037
Tri County Waste Water Management, Inc.	1487 Toms Run Road		Holbrook	PA	15341	724-627-7178 724-499-5647	Greene	PA	TC-1009
King Excavating Co. Advance Waste Services	101 River Park Drive		New Castle	PA	16101		Lawrence	PA	PAR000029132
Waste Management - Meadowfill Landfill	Rt. 2, Box 68 Dawson Drive		Bridgeport	WV	16330	304-326-6027	Harrison	WV	SWF-1032-98 Approval #100785WV
Waste Management - Northwestern Landfill	512 E. Dry Road		Parkersburg	WV	26104	304-428-0602	Wood	WV	SWF-1025 WV-0109400
APEX Landfill	11 County Road 78	PO Box 57	Amsterdam	OH	43903	740-543-4389	Jefferson	OH	06-08438
Advanced Disposal - Chestnut Valley Landfill	1184 McClellandtown Road		McClellandtown	PA	15458	724-437-7336	Fayette	PA	100419
Westmoreland Sanitary Landfill	901 Tyrol Boulevard		Belle Vernon	PA	15012	724-929-7694	Westmoreland	PA	100277
Austin Master Services	801 North 1st Street		Martins Ferry	OH	43935	740-609-3800	Belmont	OH	2014-541
Belmont Solids Control	77505 Cadiz-New Athens Road		Cadiz	OH	43907	740-942-1739	Harrison	OH	2015-511
Diversified Resources	3111 Braun Rd.		Belpre	OH	45714	740-401-0413	Washington	OH	
Buckeye Brine	23986 Airport Road		Coshocton	OH	43812	740-610-1512 724-591-4393	Coshocton	OH	34-031-27177 34-031-27178 34-031-27241
Central Environmental Services	28333 West Belpre Pike		Coolville	OH	45723	304-488-0701	Athens	OH	
Nuverra - Nichols	10555 Veto Road		Belpre	OH	45714	330-232-5041	Washington	OH	34-119-2-8776
Nuverra - Goff	9350 East Pike Road		Norwich	OH	43767	330-232-5041	Muskingum	OH	34-167-2-3862
Nuverra - Wolf	5480 State Route 5		Newton Falls	OH	44444	330-232-5041	Trumbull	OH	34-155-2-1893
Nuverra - Pander	5310 State Route 5		Newton Falls	OH	44444	330-232-5041	Trumbull	OH	34-155-2-3795
Nuverra - AnnaRock D-1	3549 Warner Road		Fowler	OH	44418	330-232-5041	Trumbull	OH	34-155-2-2403

RECEIVED
 Office of Oil and Gas
 Environmental Protection
 JUL 19 2022
 WV Department of

4710303524

FQ Helen	199 Bowersock Road		Reno	OH	45773	740-374-2940 412-443-4397 740-236-2135	Washington	OH	34-167-2-9577
FQ Dexter	38505 Marietta Rd.		Dexter City	OH	45727	740-374-2940 412-443-4397 740-236-2135	Noble	OH	34-121-24037 34-121-24086
FQ Ritchie	122 Lonesome Pine Rd		Ellenboro	WV	26346	740-374-2940 412-443-4397 740-236-2135	Ritchie	WV	47-085-09721
FQ Mills	53610 TS Rd 706		Portland	OH	45770	740-374-2940 412-443-4397 740-236-2135	Meigs	OH	34-105-2-3619 34-105-2-3652 34-105-2-3637 34-105-2-3651
Petta Enterprises - OH	745 North 3rd Street		Cambridge	OH	43725	614-477-1368	Guernsey	OH	Ohio Chiefs Order 25-019
Petta Enterprises - WV	38 Technology Dr.		Tridelpia	WV	26059	740-255-5727	Ohio	WV	
Deep Rock Disposal	2341 OH-821		Marietta	OH	45750	304-629-0176	Washington	OH	34-167-2-9766

RECEIVED
 Office of Oil and Gas
JUL 19 2022
 WV Department of
 Environmental Protection

4710303524

EQT Production Company

Proposed Revegetation Treatment: Acres Disturbed _____ Prevegetation pH _____

Lime 3 Tons/acre or to correct to pH 6.5

Fertilizer type Granular 10-20-20

Fertilizer amount 500 lbs/acre

Mulch 2 Tons/acre

Seed Mixtures

Temporary

Permanent

Seed Type	lbs/acre
KY-31	40
Alsike Clover	5
Annual Rye	15

Seed Type	lbs/acre
Orchard Grass	15
Alsike Clover	5

Attach:

Maps(s) of road, location, pit and proposed area for land application (unless engineered plans including this info have been provided). If water from the pit will be land applied, include dimensions (L x W x D) of the pit, and dimensions (L x W), and area in acreage, of the land application area

Photocopied section of involved 7.5' topographic sheet.

Plan Approved by: **Kenneth Greynolds**
Digitally signed by Kenneth Greynolds
DN: CN = Kenneth Greynolds email = Kenneth.L.Greynolds@wv.gov C =
AD O = WV/DEP OU = Oil and Gas
Date: 2022.07.29 10:50:48 -0400

Comments: Pre-seed/mulch all disturbed areas as soon as reasonably possible,
per regulation. Upgrade E&S as necessary per WV DEP E&S Manual.

Title: Oil & Gas Inspector Date: 7/29/22

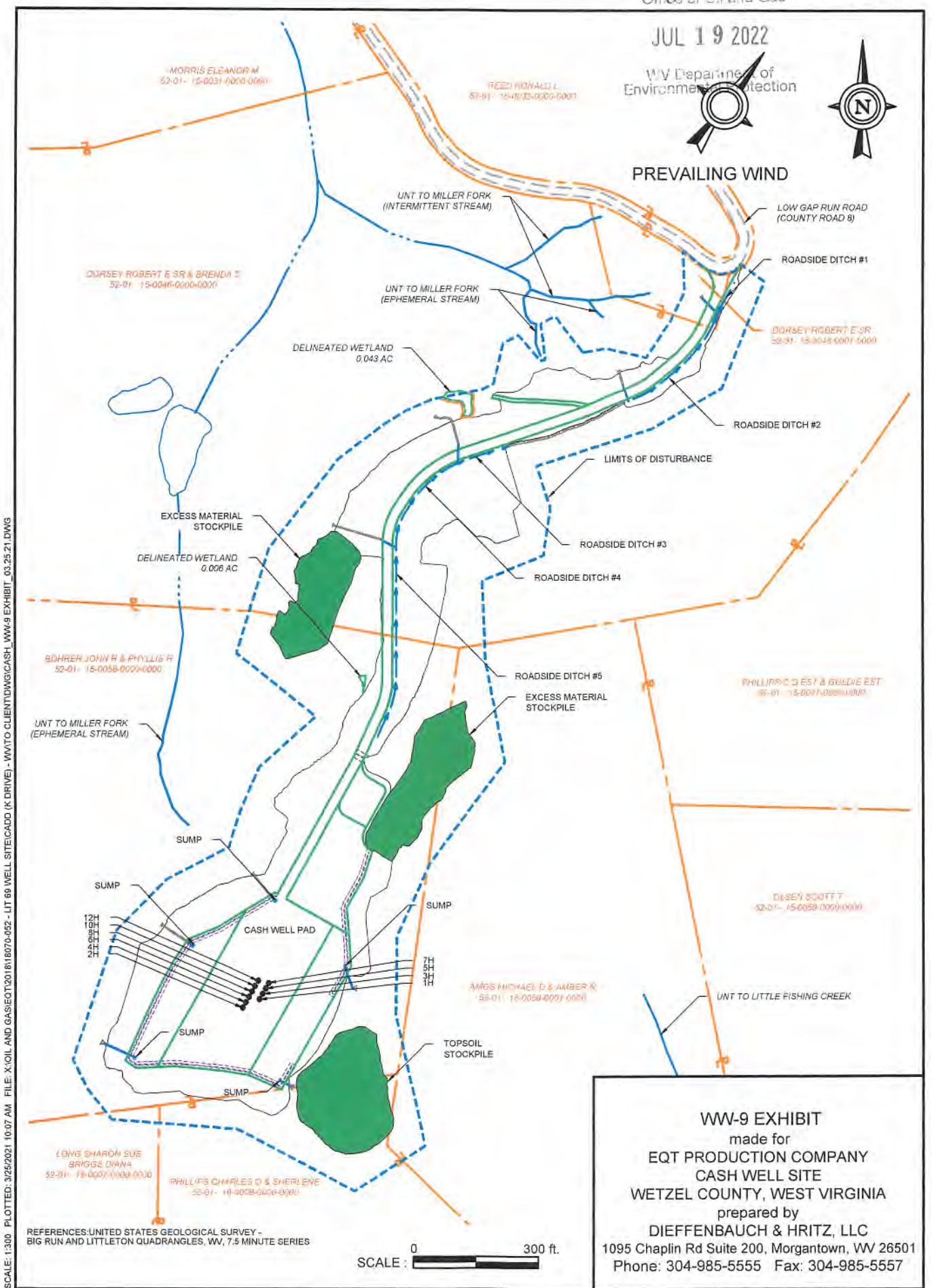
Field Reviewed? () Yes () No

JUL 19 2022

WV Department of
Environmental Protection



PREVAILING WIND



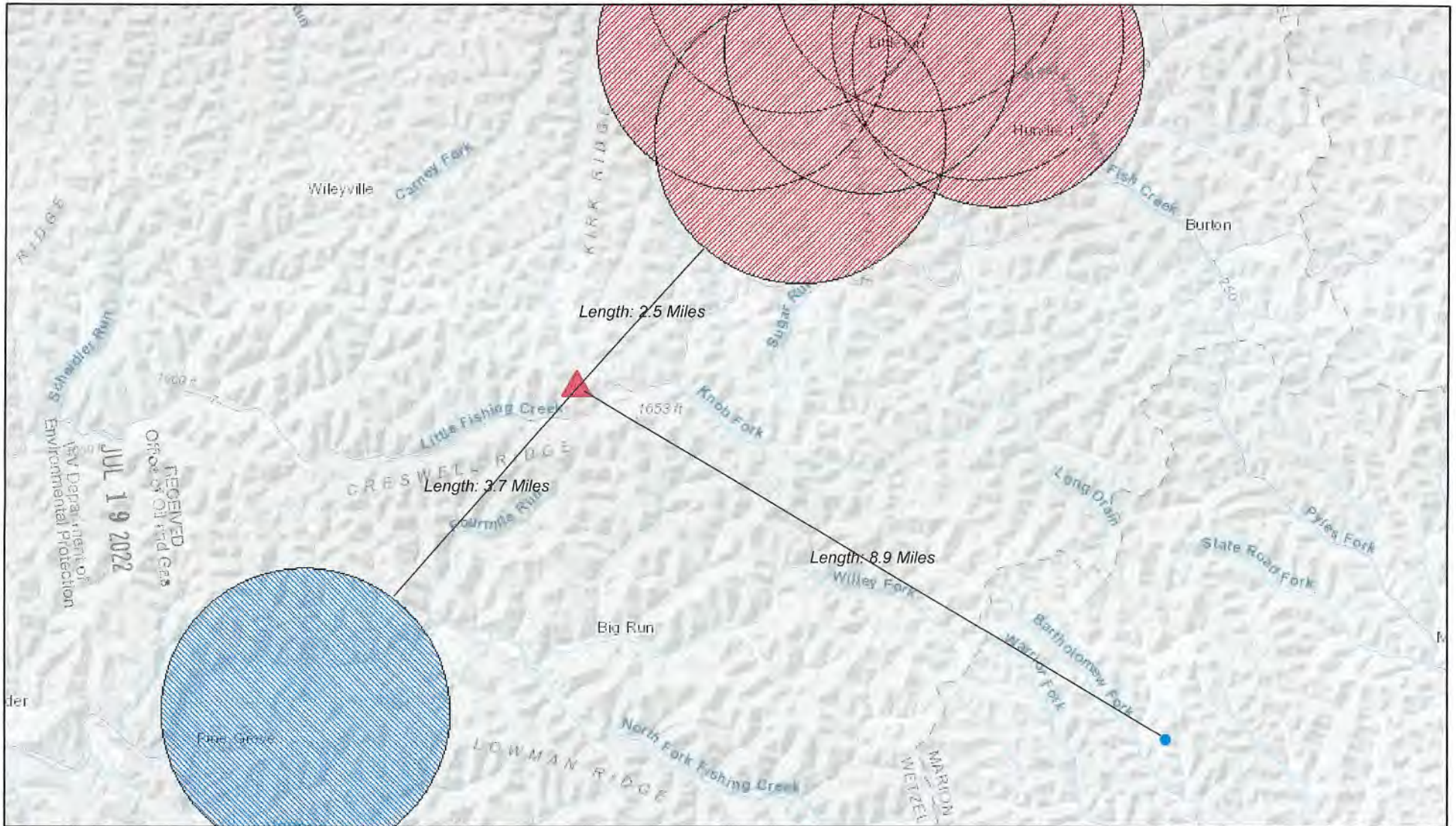
SCALE: 1:300 PLOTTED: 3/25/2021 10:07 AM FILE: X:\OIL AND GAS\EQT\2018\16070-052 - LIT 69 WELL SITE\CADD (K DRIVE) - WV\TO CLIENT\DWG\CASH_WW-9 EXHIBIT_03.25.21.DWG

REFERENCES: UNITED STATES GEOLOGICAL SURVEY -
BIG RUN AND LITTLETON QUADRANGLES, WV, 7.5 MINUTE SERIES






WW-9 EXHIBIT
made for
EQT PRODUCTION COMPANY
CASH WELL SITE
WETZEL COUNTY, WEST VIRGINIA
prepared by
DIEFFENBAUCH & HRITZ, LLC
1095 Chaplin Rd Suite 200, Morgantown, WV 26501
Phone: 304-985-5555 Fax: 304-985-5557


08/19/2022

Cash Water Resources



9/9/2020, 10:40:28 AM

-  Surface Water Intake (public water supply)
-  Groundwater Intake (public water supply)
-  Groundwater Intake (non-public water supply)
-  Surface Water Intake (non-public water supply)
-  Documented Springs



Sources: Esri, HERE, Garmin, Intermap, increment P Corp., GEBCO, USGS, FAO, NPS, NRCAN, GeoBase, IGN, Kadaster NL, Ordnance Survey, Esri Japan, METI, Esri China (Hong Kong), (c) OpenStreetMap contributors, and the GIS User Community

West Virginia GIS, Esri, HERE, Garmin, USGS, NGA, EPA, USDA, NPS | see layers |

4710303524

47 10 303 524

EQT Production
Hydraulic Fracturing Monitoring Plan
Pad ID: Cash
County: Wetzel

July 14 2022

RECEIVED
Office of Oil and Gas

JUL 19 2022

WV Department of
Environmental Protection

Page 1 of 2

08/19/2022

Purpose

The purpose of this pad-specific Hydraulic Fracturing Monitoring Plan is to identify and notify conventional well operators near EQT hydraulic fracturing in Wetzel County, WV prior to hydraulic fracturing at the following EQT wells on the Cash pad: 1H, 3H, 5H & 7H

Due to the requirements under 35CSR8 5.11, the permittee is required to review the area surrounding the proposed well pad so as to identify and evaluate potential conduits for unintended fracture propagation.

A report is required to be submitted along with a well work permit application.

The plan is being implemented as an additional safety measure to be utilized in conjunction with existing best management practices and emergency action plans for the site. These additional measures include coordination with well operators of the timing and location of the hydraulic fracturing, establishment of measures well operators should implement, and assurance that the OOG is notified of the timeline, as well as any issues that may arise during fracturing.

1. Communications with Well Operators

EQT, using available data (WV Geological Survey, WVDEP website, and IHS data service), has identified all known wells and well operators within 500 feet of this pad and the lateral sections that are known or could reasonably be expected to be within range of the fracture propagation. A map showing these wells along with a list of the wells and operators is included in **Attachment A**.

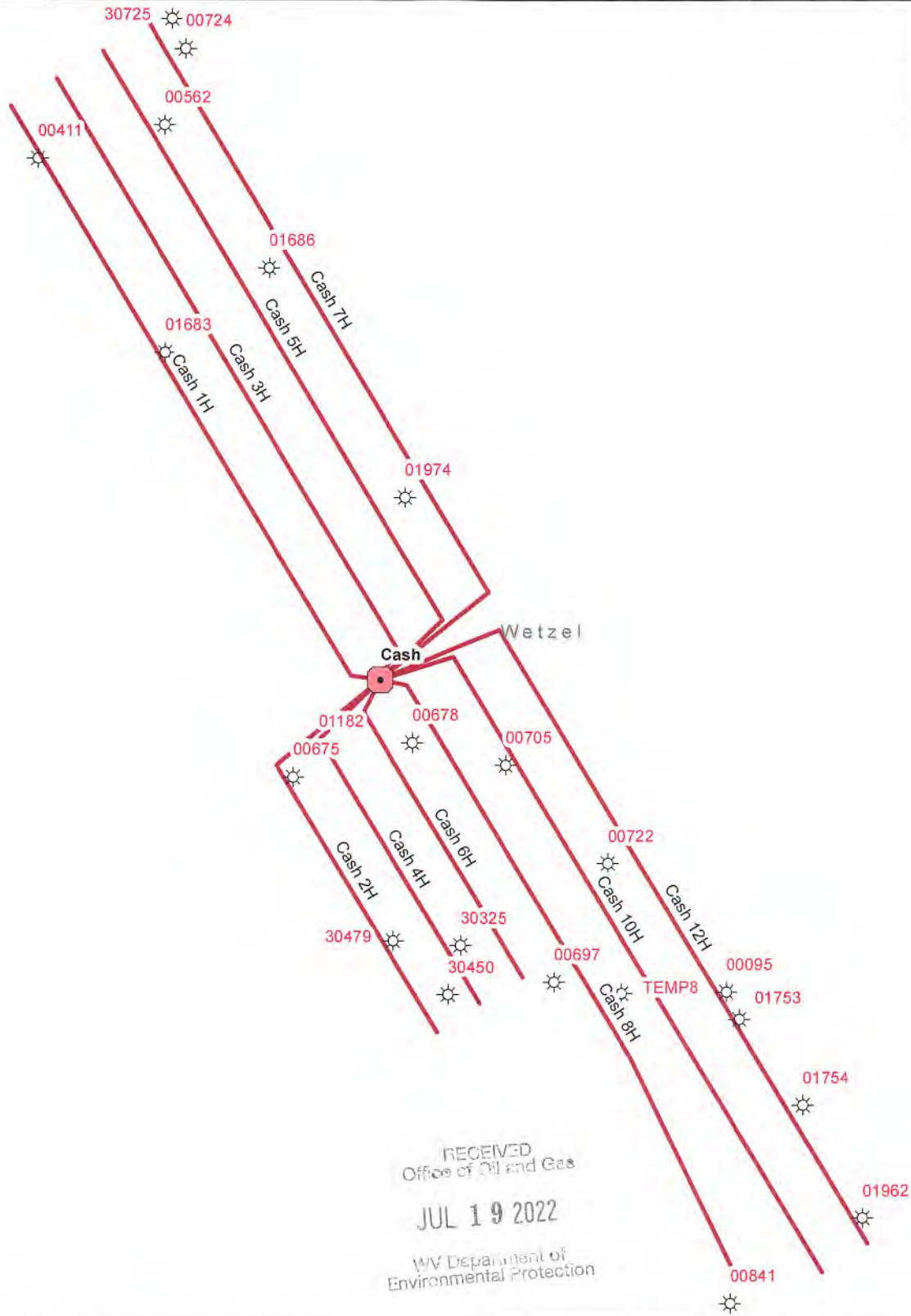
EQT will notify these operators of the hydraulic fracturing schedule for these wells, and coordinate with them throughout the fracturing process.

EQT will recommend to these operators at a minimum to:

1. Inspect their surface equipment prior to fracturing to establish integrity and establish pre-frac well conditions
2. Observe wells closely during and after fracturing and monitor for abnormal increases in water, gas or pressure
3. Inspect or install master valves or other necessary equipment for wellhead integrity capable of a pressure recommended by EQT
4. Notify the OOG and EQT if any changes in water, gas production, pressure, or other anomalies are identified

2. Reporting

EQT will provide information relating to the hydraulic fracturing schedule, communication with other operators, and ongoing monitoring of the work upon request of OOG or immediately in the event of any noted abnormalities.



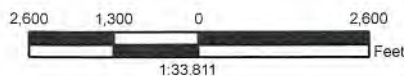
RECEIVED
Office of Oil and Gas
JUL 19 2022
WV Department of
Environmental Protection

EQT
EQT Corporation
625 Liberty Avenue
Pittsburgh, PA 15222

Cash

**Vertical Offsets and
Foreign Laterals
within 500'**

- Legend
- Foreign Offset Wells
 - Well Pad Sites
 - Well Lateral_FM
Formation**
 - Genesee
 - Marcellus
 - Utica



Disclaimer:

This map is confidential and is to be used only for the express informational purposes for which it was created. Unauthorized use, copying, or dissemination is strictly prohibited. EQT does not warrant the accuracy of the location of any items shown on this map, including, but not limited to, any structures, well or pipeline facilities, property boundaries, topography, roadways, or waterways. The items shown on the map may not have been placed on the map using survey lines or GPS coordinates. The specific location of any of the map items should be determined by a field survey performed by a licensed surveyor upon consultation with EQT.



08/19/2022

WellID	WellStatus	date	FmatTD	Permit	RemarksPRO	Operator	Longitude	Latitude	TargetFm	DatumEleva	TotalDepth-SS	Total Depth
4710300095	GAS	4/10/1919		00095	BNJGDN	EPC	-80.5610	39.6142		1120.0000	-1857.0000	2977.0000
4710300411	GAS	6/10/1955		00411		L & M OIL & GAS	-80.6064	39.6568		1120.0000	-1990.0000	3110.0000
4710300562	GAS	10/16/1964		00562		WILLIAM CASSADY	-80.5980	39.6585		1133.0000	-1317.0000	2450.0000
4710300675	UNK	11/21/1904		00675	GDN	EPC	-80.5896	39.6253		0.0000	-3124.0000	3124.0000
4710300678	GAS	2/1/1906		00678	GDN	EPC	-80.5817	39.6270		0.0000	-2996.0000	2996.0000
4710300697	P&A			00697		CNG	-80.5724	39.6148		1121.0000	-1813.0000	2934.0000
4710300705	GAS	8/27/1917		00705	BNJGDSGDN	EPC	-80.5756	39.6258		1310.0000	-1843.0000	3153.0000
4710300722	GAS	9/28/1905		00722	MXBNJ	MANUFACTURERS L& H	-80.5688	39.6208		1480.0000	-890.0000	2370.0000
4710300724	GAS	4/12/1924		00724		MANUFACTURERS L& H	-80.5966	39.6624		1170.0000	-1080.0000	2250.0000
4710300841	GAS-P	9/14/1903		00841	NCR	EPC	-80.5608	39.5983		1020.0000	-99999.0000	101019.0000
4710301182	P&A			01182	NCR	WEST VIRGINIA	-80.5879	39.6267		1075.0000	-99999.0000	101074.0000
4710301683	GAS	8/10/1995		01683	GNZ30FGDN	OHIO L & M	-80.5980	39.6469		1158.0000	-2149.0000	3307.0000
4710301686	GAS	8/10/1995		01686	GDN	OHIO L & M	-80.5911	39.6512		1093.0000	-2017.0000	3110.0000
4710301753	GAS	11/14/1997		01753	BNJ	D A C	-80.5601	39.6128		988.0000	-1362.0000	2350.0000
4710301754	GAS	11/6/1997		01754	BNJBYD	D A C	-80.5560	39.6084		1022.0000	-2366.0000	3388.0000
4710301962	GAS	10/14/2003		01962	KNRIGDNBYD	EXCEL ENERGY	-80.5521	39.6026		1325.0000	-2308.0000	3633.0000
4710301974	GAS	9/16/2003		01974	BNJ/GDN	D A C	-80.5821	39.6395		1441.0000	-2212.0000	3653.0000
4710330325	GAS	5/17/1905	LOWER HURON SHALE	30325	LFP5L2BNJ	MANUFACT LIGHT	-80.5786	39.6167		1283.0000	-1735.0000	3018.0000
4710330450	GAS	3/22/1905		30450	SLBNJGDN4SD	CARNEGIE NAT GAS	-80.5794	39.6142		1190.0000	-374.0000	1564.0000
4710330479	GAS	2/21/1906		30479	BNJGDN	MANUFACT LIGHT	-80.5831	39.6169		1358.0000	-1007.0000	2365.0000
4710330725	GAS	11/30/1925	LOWER HURON SHALE	30725		CARNEGIE NAT GAS	-80.5975	39.6639		1282.0000	-2030.0000	3312.0000
47103TEMP8	UNK			TEMP8			-80.5679	39.6142		0.0000	-99999.0000	99999.0000

RECEIVED
 Office of Oil and Gas
 JUL 19 2022
 WV Department of
 Environmental Protection

4710303524



SITE SAFETY AND ENVIRONMENTAL PLAN

Cash Well Pad

Littleton
Wetzel County, WV

Wells: 1H (47-103-03398), 3H, 5H and 7H

Prepared By: Donny Prater, CSP, Health and Safety Sciences, LLC
 Approved By: Scott M. Held, Senior Safety Coordinator
 Created Date: 7-Aug-20

John F. Zavatchan Jr.
John Zavatchan
 Project Specialist
 EQT Production Co.

Kenneth Greynolds
 Ken Greynolds
 Oil and Gas Inspector
 WVDEP

Digitally signed by Kenneth Greynolds
 DN: CN = Kenneth Greynolds email = Kenneth.L.Greynolds@wv.gov C = AD
 O = WVDEP OU = Oil and Gas
 Date: 2022.07.29 10:02:48 -0400

RECORD OF REVISION AND CHANGES

<u>Revision #</u>	<u>Date</u>	<u>Change/s</u>
1	1/29/2020	Plan total revision and reformat.
Plan Administrator: Scott M. Held, CSP Senior Safety Coordinator		Approver: Michael Lauderbaugh Vice President of EHS

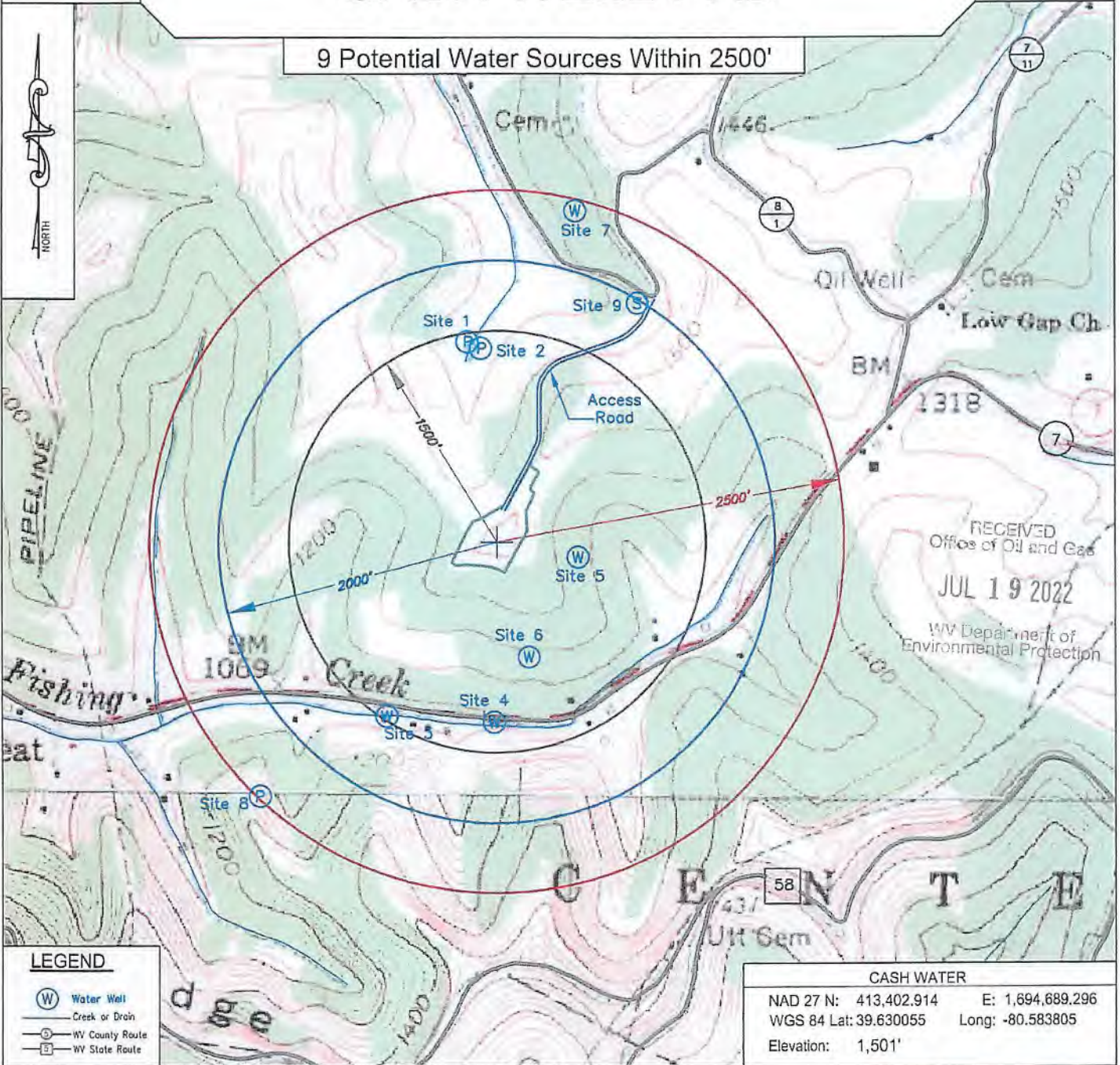
Topo Quad: Littleton
 County: Wetzel
 District: Center

Scale: 1"=1000'
 Date: April 22, 2021
 Project NO: _____

CASH WELL PAD

Water

9 Potential Water Sources Within 2500'



Keystone Consultants, LLC
 32 East Main Street
 Carnegie, PA 15106
 412 278-2100

Prepared For:
 EQT Production Company
 400 Woodcliff Drive
 Canonsburg, PA 15317



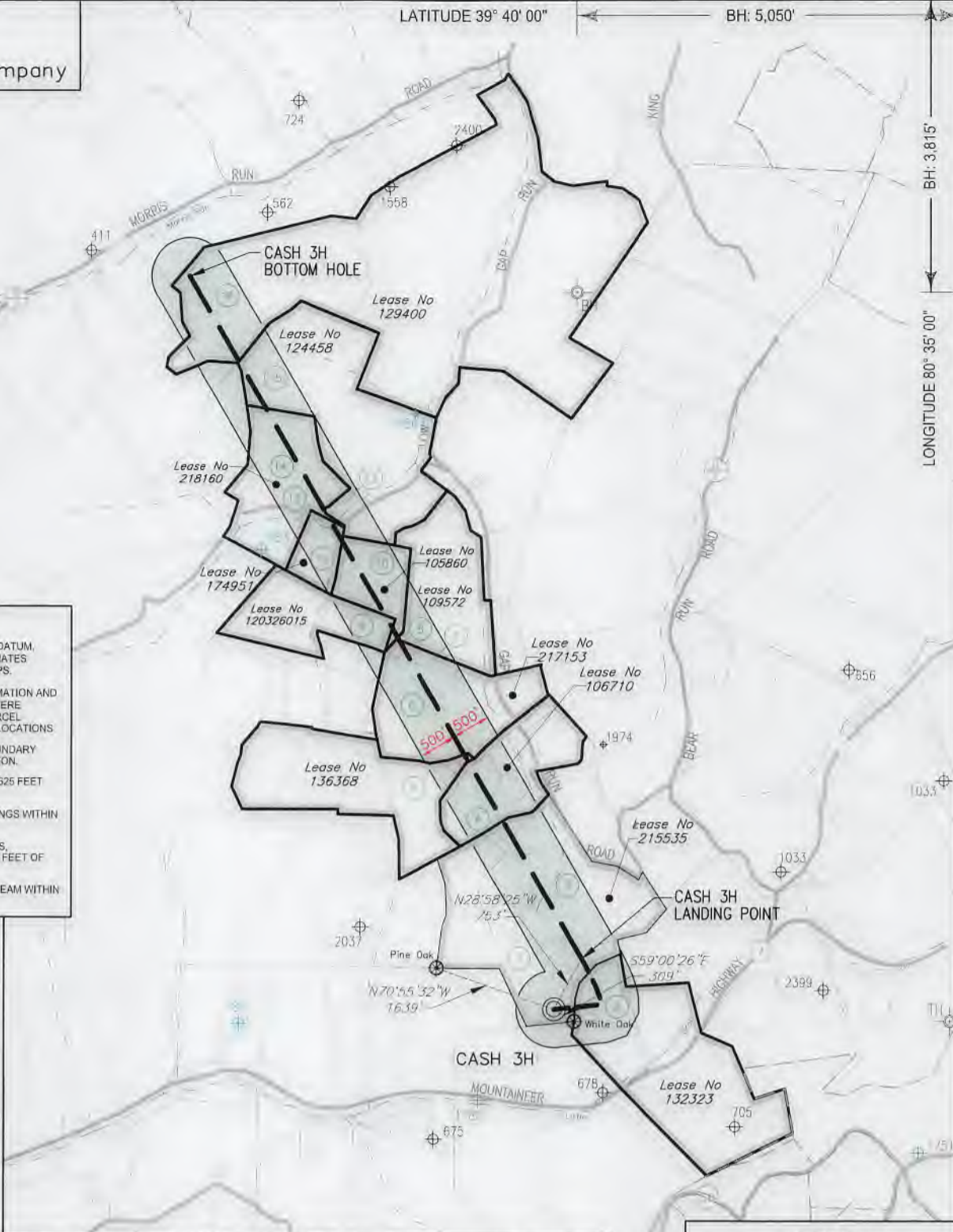
Cash 3H
Cash
EQT Production Company



- NOTES ON SURVEY**
1. COORDINATES SYSTEM IS UTM, NAD 83 DATUM, ZONE 17, U.S. FOOT AND WELL COORDINATES ESTABLISHED USING SURVEY GRADE GPS.
 2. SURFACE AND ROYALTY OWNER INFORMATION AND THEIR BOUNDARIES SHOWN HEREON WERE PLOTTED FROM DEEDS AND/OR TAX PARCEL MAPS PROVIDED BY CLIENT AND FIELD LOCATIONS.
 3. THIS PLAT DOES NOT REPRESENT A BOUNDARY SURVEY OF THE PARCELS SHOWN HEREON.
 4. NO DWELLINGS AND BUILDINGS WITHIN 625 FEET OF PROPOSED CENTER OF PAD.
 5. NO WATER WELLS OR DEVELOPED SPRINGS WITHIN 250 FEET OF PROPOSED WELL.
 6. NO PERENNIAL STREAMS, LAKES, PONDS, RESERVOIRS OR WETLANDS WITHIN 100 FEET OF THE LIMITS OF DISTURBANCE.
 7. NO NATURALLY PRODUCING TROUT STREAM WITHIN 300 FEET OF LIMITS OF DISTURBANCE.

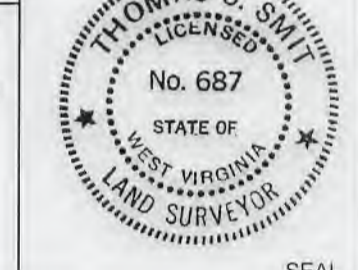
- LEGEND**
- ⊕ Active Well Location
 - ⊕ Inactive Well Location
 - ⊕ Abandoned Well
 - ⊕ Salt Water Well (Hydrofractured)
 - Proposed Gas Well
 - ⊕ Located Corner, un-noted
 - Surface Tract Lines (Surveyed)
 - Surface Tract Lines (Tax Map)
 - Reference Line
 - Lease Boundary
 - Creek or Drain
 - 5 WV County Route
 - 5 WV State Route

(⊕) Denotes Location of Well on United States Topographic Maps



I, the undersigned, hereby certify that this plat is correct to the best of my knowledge and belief and shows all the information required by law and the regulations issued and prescribed by the Department of Environmental Protection.

Thomas C. Smit
L. L. S. 687



FILE NO:
DRAWING NO:
SCALE: 1" = 2000'
MINIMUM DEGREE OF ACCURACY: 1:2500
PROVEN SOURCE OF ELEVATION: NGS CORS Station

STATE OF WEST VIRGINIA
DEPARTMENT OF ENVIRONMENTAL PROTECTION
OIL AND GAS DIVISION

DATE: JULY 12 20 22
OPERATORS WELL NO: Cash 3H
API WELL NO: 460
47 - 103 - 03524
STATE COUNTY PERMIT

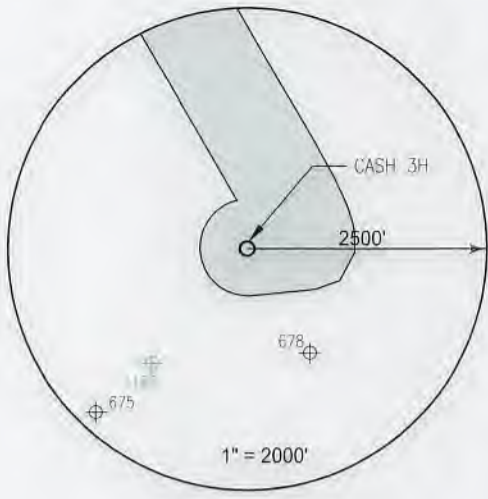
WELL TYPE: OIL GAS LIQUID INJECTION WASTE DISPOSAL
(IF GAS) PRODUCTION: STORAGE DEEP SHALLOW
LOCATION ELEVATION: 1501' WATERSHED: Little Fishing Creek QUADRANGLE: Littleton
DISTRICT: Center COUNTY: Wetzel
SURFACE OWNER: John R. & Phyllis R. Bohrer ACREAGE: 52.95 ±
ROYALTY OWNER: Green Dot Farm, Inc., et al. LEASE NO: 215535 ACREAGE: 121.18±
PROPOSED WORK: DRILL CONVERT DRILL DEEPER FRACTURE OR STIMULATE PLUG OFF OLD FORMATION
 PERFORATE NEW FORMATION OTHER PHYSICAL CHANGE IN WELL (SPECIFY)
 PLUG AND ABANDON CLEAN OUT AND REPLUG TARGET FORMATION: Marcellus ESTIMATED DEPTH: 7,577'

WELL OPERATOR: EQT Production Company DESIGNATED AGENT: Joseph C Mallow
ADDRESS: 400 Woodcliff Drive ADDRESS: 427 Midstate Drive
Canonsburg, PA 15317 Clarksburg, WV 26301

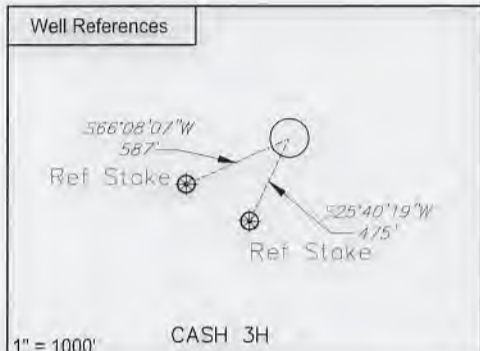
08/19/2022

Cash 3H
Cash
EQT Production Company

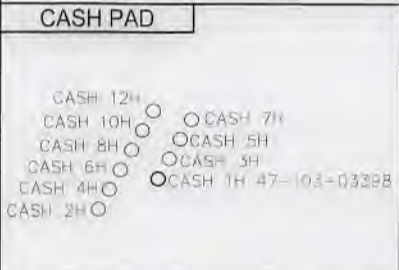
Tract ID.	Tax Map No.	Parcel No.	County	District	Surface Tract Owner	Acres
1	15	58.0	Wetzel	Center	John R. & Phyllis R. Bohrer	52.95
2	15	59.1	Wetzel	Center	Michael D. & Amber N. Amos	24.74
3	15	46.0	Wetzel	Center	Robert E Sr & Brenda S Dorsey	82.00
4	15	31.0	Wetzel	Center	Eleanor M Morris	30.00
5	15	30.0	Wetzel	Center	Owen E. & Saloma D. Schmucker	25.75
6	15	17.0	Wetzel	Center	Jonathan W White	41.50
7	15	16.0	Wetzel	Center	Jonathan W White	5.70
8	15	3.0	Wetzel	Center	Connie S White	47.50
9	15	12.0	Wetzel	Center	Edwin D. Michael	11.10
10	15	2.0	Wetzel	Center	David William Morris	18.50
11	15	65.0	Wetzel	Center	Drilling Appalachian Corporation	13.00
12	15	65.1	Wetzel	Center	Zane A. & Debra K. Sauriol	2.00
13	11	30.1	Wetzel	Center	Randy C. & Windy A. Huggins	3.01
14	11	29.0	Wetzel	Center	Edward M., II & Judith Q. Kauffman, Jeffrey M. Kauffman and Jennifer M. Stake	42.50
15	11	30.0	Wetzel	Center	Edward M., II & Judith Q. Kauffman, Jeffrey M. Kauffman and Jennifer M. Stake	93.48
16	11	15.0	Wetzel	Center	Green Dot Farm, Inc.	133.00



Lease	Owner	Acres
215535	Green Dot Farm, Inc., et al	121.18 ac
132323	AMP IV, LP, et al	100 ac
106710	Adelaide Yvonne Emery Aulich, et al	39.5 ac
136368	Owen E. Schmucker and Saloma D. Schmucker, et al	77.41875 ac
217153	Venable Royalty, LTD and V14, LP	47.144 ac
105860	Stone Hill Minerals Holdings, LLC, et al	18.5 ac of 1,694.69 ac lease
109672	AMP IV, LP, et al	47.5 ac of 369.34 ac lease
120326015	Mary Colleen Olson, et al	125.1625 ac
174951	Green Dot Farm, Inc	15 ac
124458	Dorothy L. Barratt, et al	96 ac
218180	Green Dot Farm, Inc	46.14 ac
129400	Timothy J. Ashcraft, et al	338 ac



Notes:
 CASH 3H coordinates are
 NAD 27 N: 413,415.969 E: 1,694,696.682
 NAD 27 Lat: 39.630009 Long: -80.583970
 NAD 83 UTM N: 4,386,785.047 E: 535,719.460
 CASH 3H Landing Point coordinates are
 NAD 27 N: 414,074.736 E: 1,695,061.415
 NAD 27 Lat: 39.631830 Long: -80.582703
 NAD 83 UTM N: 4,386,987.607 E: 535,827.240
 CASH3H Bottom Hole coordinates are
 NAD 27 N: 422,980.918 E: 1,689,888.830
 NAD 27 Lat: 39.656107 Long: -80.601454
 NAD 83 UTM N: 4,389,674.619 E: 534,206.131
 West Virginia Coordinates system of 1927 (North Zone)
 based upon Differential GPS Measurements
 Plat orientation, Corner and well ties are based upon
 the grid north meridian
 Well location references are based upon the grid north
 meridian.
 UTM coordinates are NAD83, Zone 17, Meters.



I, the undersigned, hereby certify that this plat is correct to the best of my knowledge and belief and shows all the information required by law and the regulations issued and prescribed by the Department of Environmental Protection.

L. L. S. 687
 L. L. S. 687



FILE NO:
 DRAWING NO:
 SCALE: 1" = 1000'
 MINIMUM DEGREE OF ACCURACY:
 1:2500
 PROVEN SOURCE OF ELEVATION:
 NGS CORS Station



DATE: JULY 12 20 22
 OPERATORS WELL NO: Cash 3H
 API WELL NO: 47 - 103 - 03524
 STATE COUNTY PERMIT

WELL TYPE: OIL GAS LIQUID INJECTION WASTE DISPOSAL
 (IF GAS) PRODUCTION: STORAGE DEEP SHALLOW
 LOCATION ELEVATION: 1501' WATERSHED: Little Fishing Creek QUADRANGLE: Littleton
 DISTRICT: Center COUNTY: Wetzel
 SURFACE OWNER: John R. & Phyllis R. Bohrer ACREAGE: 52.95 ±
 ROYALTY OWNER: Green Dot Farm, Inc., et al. LEASE NO: 215535 ACREAGE: 121.18 ±
 PROPOSED WORK: DRILL CONVERT DRILL DEEPER FRACTURE OR STIMULATE PLUG OFF OLD FORMATION
 PERFORATE NEW FORMATION OTHER PHYSICAL CHANGE IN WELL (SPECIFY)
 PLUG AND ABANDON CLEAN OUT AND REPLUG TARGET FORMATION: Marcellus ESTIMATED DEPTH: 7,577'
 WELL OPERATOR: EQT Production Company DESIGNATED AGENT: Joseph C. Mallow
 ADDRESS: 400 Woodcliff Drive ADDRESS: 427 Midstate Drive
 Canonsburg, PA 15317 Clarksburg, WV 26301

08/19/2022

WW-6A1
(5/13)

Operator's Well No. Cash 3H

**INFORMATION SUPPLIED UNDER WEST VIRGINIA CODE
Chapter 22, Article 6A, Section 5(a)(5)
IN LIEU OF FILING LEASE(S) AND OTHER CONTINUING CONTRACT(S)**

Under the oath required to make the verification on page 1 of this Notice and Application, I depose and say that I am the person who signed the Notice and Application for the Applicant, and that –

- (1) the tract of land is the same tract described in this Application, partly or wholly depicted in the accompanying plat, and described in the Construction and Reclamation Plan;
- (2) the parties and recordation data (if recorded) for lease(s) or other continuing contract(s) by which the Applicant claims the right to extract, produce or market the oil or gas are as follows:

Lease Name or Number	Grantor, Lessor, etc.	Grantee, Lessee, etc.	Royalty	Book/Page
----------------------	-----------------------	-----------------------	---------	-----------

See Attachment

RECEIVED
Office of Oil and Gas
JUL 19 2022
WV Department of
Environmental Protection

**Acknowledgement of Possible Permitting/Approval
In Addition to the Office of Oil and Gas**

The permit applicant for the proposed well work addressed in this application hereby acknowledges the possibility of the need for permits and/or approvals from local, state, or federal entities in addition to the DEP, Office of Oil and Gas, including but not limited to the following:

- WV Division of Water and Waste Management
- WV Division of Natural Resources WV Division of Highways
- U.S. Army Corps of Engineers
- U.S. Fish and Wildlife Service
- County Floodplain Coordinator

The applicant further acknowledges that any Office of Oil and Gas permit in no way overrides, replaces, or nullifies the need for other permits/approvals that may be necessary and further affirms that all needed permits/approvals should be acquired from the appropriate authority before the affected activity is initiated.

Well Operator: EQT Production Company
 By: John Zavatchan
 Its: Project Specialist - Permitting

Lease No.	Grantor, Lessor, etc.	Acres	Grantee, Lessee, etc.	Royalty	Book/Page
<u>215535</u>	<u>Green Dot Farm, Inc., et al.</u> Green Dot Farm, Inc.	121.18 ac	EQT Production Company	"at least 1/8th per WV Code 22-6-8"	OG 274A/387
<u>132323</u>	<u>AMP IV, LP, et al.</u> J.T. Brookover and Catharine Brookover, his wife South Penn Oil Company Hope Natural Gas Company Consolidated Gas Supply Corporation Consolidated Gas Transmission Corporation CNG Transmission Corporation Eastern States Oil & Gas, Inc. Blazer Energy Corp. Eastern States Oil & Gas, Inc. Eastern States, Inc. Equitable Production-Eastern States, Inc. Equitable Production Company	100 ac	South Penn Oil Company Hope Natural Gas Company Consolidated Gas Supply Corporation Consolidated Gas Transmission Corporation CNG Transmission Corporation Eastern States Oil & Gas, Inc. Blazer Energy Corp. Eastern States Oil & Gas, Inc. Eastern States, Inc. Equitable Production-Eastern States, Inc. Equitable Production Company	"at least 1/8th per WV Code 22-6-8"	DB 46/320 OG 9A/230 DB 233/387 DB 311/184 Corp. Book 13/151 OG 76A/232 Corp. Book 12/253 Corp. Book 12/259 WV SOS WV SOS WV SOS Corp. Book 13/14
<u>106710</u>	<u>Adelaide Yvonne Emery Aulich, et al.</u> Adelaide Yvonne Aulich, by Dan Williams, her Attorney-in-Fact	39.5 ac	EQT Production Company	"at least 1/8th per WV Code 22-6-8"	OG 214A/778
<u>136368</u>	<u>Owen E. Schmucker and Saloma D. Schmucker, et al.</u> Owen E. Schmucker and Saloma D. Schmucker, husband and wife Antero Resources Corporation	77.41875 ac	Antero Resources Corporation EQT Production Company	"at least 1/8th per WV Code 22-6-8"	OG 201A/896 OG 231A/59
<u>217153</u>	<u>Venable Royalty, LTD. and V14, LP</u> Venable Royalty, Ltd. and V14, LP	47.144 ac	EQT Production Company	"at least 1/8th per WV Code 22-6-8"	OG 282A/859
<u>105860</u>	<u>Stone Hill Minerals Holdings, LLC, et al.</u> Chesapeake Appalachia, L.L.C.	18.5 ac of 1,694.69 ac lease	SWN Production Company, LLC	"at least 1/8th per WV Code 22-6-8"	OG 166A/931

RECEIVED
 Office of Oil and Gas
 JUL 19 2022
 WV Department of
 Environmental Protection

4710303524

	1 SWN Production Company, LLC Antero Exchange Properties LLC Antero Resources Corporation		Antero Exchange Properties LLC Antero Resources Corporation EQT Production Company	OG 177A/533 Corp. Book 13/311 OG 231A/59
	<u>AMP IV, LP, et al.</u> Diana Dawn VanHorn, a married woman dealing in her sole and separate property Statoil USA Onshore Properties Inc., et al	47.5 ac of 369.34 ac lease	Statoil USA Onshore Properties Inc. EQT Production Company	"at least 1/8th per WV Code 22-6-8" OG 141A/326 OG 175A/707
<u>109572</u>				
	<u>Mary Colleen Olson, et al.</u> Mary C. Olson, a widow Antero Resources Corporation	125.1625 ac	Antero Resources Corporation EQT Production Company	"at least 1/8th per WV Code 22-6-8" OG 208A/512 OG 269A/533
<u>120326015</u>				
	<u>Green Dot Farm, Inc.</u> Green Dot Farm, Inc. Antero Resources Corporation	15 ac	Antero Resources Corporation EQT Production Company	"at least 1/8th per WV Code 22-6-8" OG 203A/313 OG 269A/533
<u>174951</u>				
	<u>Dorothy L. Barrett, et al.</u> Dorothy L. Barrett, widow	96 ac	EQT Production Company	"at least 1/8th per WV Code 22-6-8" OG 229A/273
<u>124458</u>				
	<u>Green Dot Farm, Inc.</u> Green Dot Farm, Inc.	45.14 ac	EQT Production Company	"at least 1/8th per WV Code 22-6-8" OG 283A/526
<u>218160</u>				
	<u>Timothy J. Ashcraft, et al.</u> Timothy J. Ashcraft, a married man dealing in his sole and separate property	398 ac	EQT Production Company	"at least 1/8th per WV Code 22-6-8" OG 252A/706
<u>129400</u>				

RECEIVED
 Office of Oil and Gas
 JUL 19 2022
 WV Department of
 Environmental Protection

4710303524

47 10 303524



EQT PRODUCTION COMPANY
400 Woodcliff Drive | Canonsburg, PA 15317

June 29, 2022

Mr. Taylor Brewer
West Virginia Department of Environmental Protection
Office of Oil and Gas
601 57th Street SE
Charleston, WV 25304

Re: Cash 3H Gas Well
Center District, Wetzel County, WV

Dear Mr. Brewer,

EQT Production Company is applying for a new well work permit for the well referenced above. Upon information and belief, the Operator's lease and/or other real property rights permit it to conduct drilling operations for the subject well in the location shown on the plat, including under any public roads that the well lateral crosses.

Sincerely,

A handwritten signature in blue ink, appearing to read 'J. Zavatchan'.

John Zavatchan
Project Specialist - Permitting

RECEIVED
Office of Oil and Gas
JUL 19 2022
WV Department of
Environmental Protection

08/19/2022

STATE OF WEST VIRGINIA
DEPARTMENT OF ENVIRONMENTAL PROTECTION, OFFICE OF OIL AND GAS
NOTICE CERTIFICATION

Date of Notice Certification: 7/18/2022

API No. 4710303524
Operator's Well No. 3H
Well Pad Name: Cash

Notice has been given:

Pursuant to the provisions in West Virginia Code § 22-6A, the Operator has provided the required parties with the Notice Forms listed below for the tract of land as follows:

State: <u>West Virginia</u>	UTM NAD 83 Easting: <u>535719.460</u>
County: <u>Wetzel</u>	UTM NAD 83 Northing: <u>4386785.047</u>
District: <u>Center</u>	Public Road Access: <u>CR-8</u>
Quadrangle: <u>Littleton</u>	Generally used farm name: <u>Cash</u>
Watershed: <u>Little Fishing Creek</u>	

Pursuant to West Virginia Code § 22-6A-7(b), every permit application filed under this section shall be on a form as may be prescribed by the secretary, shall be verified and shall contain the following information: (14) A certification from the operator that (i) it has provided the owners of the surface described in subdivisions (1), (2) and (4), subsection (b), section ten of this article, the information required by subsections (b) and (c), section sixteen of this article; (ii) that the requirement was deemed satisfied as a result of giving the surface owner notice of entry to survey pursuant to subsection (a), section ten of this article six-a; or (iii) the notice requirements of subsection (b), section sixteen of this article were waived in writing by the surface owner; and Pursuant to West Virginia Code § 22-6A-11(b), the applicant shall tender proof of and certify to the secretary that the notice requirements of section ten of this article have been completed by the applicant.

<p>Pursuant to West Virginia Code § 22-6A, the Operator has attached proof to this Notice Certification that the Operator has properly served the required parties with the following:</p> <p>*PLEASE CHECK ALL THAT APPLY</p> <p><input type="checkbox"/> 1. NOTICE OF SEISMIC ACTIVITY or <input checked="" type="checkbox"/> NOTICE NOT REQUIRED BECAUSE NO SEISMIC ACTIVITY WAS CONDUCTED</p> <p><input type="checkbox"/> 2. NOTICE OF ENTRY FOR PLAT SURVEY or <input checked="" type="checkbox"/> NO PLAT SURVEY WAS CONDUCTED</p> <p><input checked="" type="checkbox"/> 3. NOTICE OF INTENT TO DRILL or <input type="checkbox"/> NOTICE NOT REQUIRED BECAUSE NOTICE OF ENTRY FOR PLAT SURVEY WAS CONDUCTED or</p> <p style="padding-left: 100px;"><input type="checkbox"/> WRITTEN WAIVER BY SURFACE OWNER (PLEASE ATTACH)</p> <p><input checked="" type="checkbox"/> 4. NOTICE OF PLANNED OPERATION</p> <p><input checked="" type="checkbox"/> 5. PUBLIC NOTICE</p> <p><input checked="" type="checkbox"/> 6. NOTICE OF APPLICATION</p>	<p>OOG OFFICE USE ONLY</p> <p><input type="checkbox"/> RECEIVED/ NOT REQUIRED</p> <p><input type="checkbox"/> RECEIVED</p> <p><input checked="" type="checkbox"/> RECEIVED/ NOT REQUIRED</p> <p><input type="checkbox"/> RECEIVED</p> <p><input type="checkbox"/> RECEIVED</p> <p><input type="checkbox"/> RECEIVED</p>
--	--

Required Attachments:


The Operator shall attach to this Notice Certification Form all Notice Forms and Certifications of Notice that have been provided to the required parties and/or any associated written waivers. For the Public Notice, the operator shall attach a copy of the Class II Legal Advertisement with publication date verification or the associated Affidavit of Publication. The attached Notice Forms and Certifications of Notice shall serve as proof that the required parties have been noticed as required under West Virginia Code § 22-6A. Pursuant to West Virginia Code § 22-6A-11(b), the Certification of Notice to the person may be made by affidavit of personal service, the return receipt card or other postal receipt for certified mailing.


RECEIVED
Office of Oil and Gas

JUL 19 2022 08/19/2022

Certification of Notice is hereby given:

THEREFORE, I John Zavatchan, have read and understand the notice requirements within West Virginia Code § 22-6A. I certify that as required under West Virginia Code § 22-6A, I have served the attached copies of the Notice Forms, identified above, to the required parties through personal service, by registered mail or by any method of delivery that requires a receipt or signature confirmation. I certify under penalty of law that I have personally examined and am familiar with the information submitted in this Notice Certification and all attachments, and that based on my inquiry of those individuals immediately responsible for obtaining the information, I believe that the information is true, accurate and complete. I am aware that there are significant penalties for submitting false information, including the possibility of fine and imprisonment.

Well Operator:	<u>EQT Production Company</u>	Address:	<u>400 Woodcliff Drive</u>
By:	<u>John Zavatchan</u> 		<u>Canonsburg, PA 15317</u>
Its:	<u>Project Specialist - Permitting</u>	Facsimile:	<u>412-395-2974</u>
Telephone:	<u>724-746-9076</u>	Email:	<u>jzavatchan@eqt.com</u>



Subscribed and sworn before me this 18th day of July, 2022.

Rebecca Shrum Notary Public

My Commission Expires March 9, 2024

Oil and Gas Privacy Notice:

The Office of Oil and Gas processes your personal information, such as name, address and telephone number, as part of our regulatory duties. Your personal information may be disclosed to other State agencies or third parties in the normal course of business or as needed to comply with statutory or regulatory requirements, including Freedom of Information Act requests. Our office will appropriately secure your personal information. If you have any questions about our use or your personal information, please contact DEP's Chief Privacy Officer at depprivacyofficer@wv.gov.

RECEIVED
Office of Oil and Gas
JUL 19 2022
WV Department of
Environmental Protection

**STATE OF WEST VIRGINIA
DEPARTMENT OF ENVIRONMENTAL PROTECTION, OFFICE OF OIL AND GAS
NOTICE OF APPLICATION**

Notice Time Requirement: notice shall be provided no later than the **filing date of permit application.**

Date of Notice: 7/15/2022 **Date Permit Application Filed:** 7/18/2022

Notice of:

- PERMIT FOR ANY WELL WORK
- CERTIFICATE OF APPROVAL FOR THE CONSTRUCTION OF AN IMPOUNDMENT OR PIT

Delivery method pursuant to West Virginia Code § 22-6A-10(b)

- PERSONAL SERVICE
- REGISTERED MAIL
- METHOD OF DELIVERY THAT REQUIRES A RECEIPT OR SIGNATURE CONFIRMATION

Pursuant to W. Va. Code § 22-6A-10(b) no later than the filing date of the application, the applicant for a permit for any well work or for a certificate of approval for the construction of an impoundment or pit as required by this article shall deliver, by personal service or by registered mail or by any method of delivery that requires a receipt or signature confirmation, copies of the application, the erosion and sediment control plan required by section seven of this article, and the well plat to each of the following persons: (1) The owners of record of the surface of the tract on which the well is or is proposed to be located; (2) The owners of record of the surface tract or tracts overlying the oil and gas leasehold being developed by the proposed well work, if the surface tract is to be used for roads or other land disturbance as described in the erosion and sediment control plan submitted pursuant to subsection (c), section seven of this article; (3) The coal owner, operator or lessee, in the event the tract of land on which the well proposed to be drilled is located [sic] is known to be underlain by one or more coal seams; (4) The owners of record of the surface tract or tracts overlying the oil and gas leasehold being developed by the proposed well work, if the surface tract is to be used for the placement, construction, enlargement, alteration, repair, removal or abandonment of any impoundment or pit as described in section nine of this article; (5) Any surface owner or water purveyor who is known to the applicant to have a water well, spring or water supply source located within one thousand five hundred feet of the center of the well pad which is used to provide water for consumption by humans or domestic animals; and (6) The operator of any natural gas storage field within which the proposed well work activity is to take place. (c)(1) If more than three tenants in common or other co-owners of interests described in subsection (b) of this section hold interests in the lands, the applicant may serve the documents required upon the person described in the records of the sheriff required to be maintained pursuant to section eight, article one, chapter eleven-a of this code. (2) Notwithstanding any provision of this article to the contrary, notice to a lien holder is not notice to a landowner, unless the lien holder is the landowner. W. Va. Code R. § 35-8-5.7.a requires, in part, that the operator shall also provide the Well Site Safety Plan ("WSSP") to the surface owner and any water purveyor or surface owner subject to notice and water testing as provided in section 15 of this rule.

Application Notice WSSP Notice E&S Plan Notice Well Plat Notice is hereby provided to:

SURFACE OWNER(s)

Name: See Attached List
Address: _____

Name: _____
Address: _____

SURFACE OWNER(s) (Road and/or Other Disturbance)

Name: _____
Address: _____

Name: _____
Address: _____

SURFACE OWNER(s) (Impoundments or Pits)

Name: _____
Address: _____

COAL OWNER OR LESSEE

Name: See Attached List
Address: _____

COAL OPERATOR

Name: _____
Address: _____

SURFACE OWNER OF WATER WELL AND/OR WATER PURVEYOR(s)

Name: See Attached List
Address: _____

OPERATOR OF ANY NATURAL GAS STORAGE FIELD

Name: _____
Address: _____

*Please attach additional forms if necessary

RECEIVED
Office of Oil and Gas
JUL 19 2022
WV Department of
Environmental Protection

Notice is hereby given:

Pursuant to West Virginia Code § 22-6A-10(b), notice is hereby given that the undersigned well operator has applied for a permit for well work or for a certificate of approval for the construction of an impoundment or pit.

This Notice Shall Include:

Pursuant to W. Va. Code § 22-6A-10(b), this notice shall include: (1) copies of the application; (2) the erosion and sediment control plan required by section seven of this article; and (3) the well plat.

Pursuant to W. Va. Code § 22-6A-10(f), this notice shall include: (1) a statement of the time limits for filing written comments; (2) who may file written comments; (3) the name and address of the secretary for the purpose of filing the comments and obtaining additional information; and (4) a statement that the persons may request, at the time of submitting written comments, notice of the permit decision and a list of persons qualified to test water.

Pursuant to W. Va. Code R. § 35-8-5.7.a, the operator shall provide the Well Site Safety Plan to the surface owner and any water purveyor or surface owner subject to notice and water testing as provided in section 15 of this rule.

Pursuant to W. Va. Code R. § 35-8-15.2.c, this notice shall: (1) contain a statement of the surface owner's and water purveyor's right to request sampling and analysis; (2) advise the surface owner and water purveyor of the rebuttable presumption for contamination or deprivation of a fresh water source or supply; advise the surface owner and water purveyor that refusal to allow the operator to conduct a pre-drilling water well test constitutes a method to rebut the presumption of liability; (3) advise the surface owner and water purveyor of his or her independent right to sample and analyze any water supply at his or her own expense; advise the surface owner and water purveyor whether or not the operator will utilize an independent laboratory to analyze any sample; and (4) advise the surface owner and or water purveyor that he or she can obtain from the Chief a list of water testing laboratories in the subject area capable of and qualified to test water supplies in accordance with standard acceptable methods.

Additional information related to horizontal drilling may be obtained from the Secretary, at the WV Department of Environmental Protection headquarters, located at 601 57th Street, SE, Charleston, WV 25304 (304-926-0450) or by visiting www.dep.wv.gov/oil-and-gas/pages/default.aspx.

RECEIVED
Office of Oil and Gas

Well Location Restrictions

Pursuant to W. Va. Code § 22-6A-12, Wells may not be drilled within two hundred fifty feet measured horizontally from any existing water well or developed spring used for human or domestic animal consumption. The center of well pads may not be located within six hundred twenty-five feet of an occupied dwelling structure, or a building two thousand five hundred square feet or larger used to house or shelter dairy cattle or poultry husbandry. This limitation is applicable to those wells, developed springs, dwellings or agricultural buildings that existed on the date a notice to the surface owner of planned entry for surveying or staking as provided in section ten of this article or a notice of intent to drill a horizontal well as provided in subsection (b), section sixteen of this article was provided, whichever occurs first, and to any dwelling under construction prior to that date. This limitation may be waived by written consent of the surface owner transmitted to the department and recorded in the real property records maintained by the clerk of the county commission for the county in which such property is located. Furthermore, the well operator may be granted a variance by the secretary from these distance restrictions upon submission of a plan which identifies the sufficient measures, facilities or practices to be employed during well site construction, drilling and operations. The variance, if granted, shall include terms and conditions the department requires to ensure the safety and protection of affected persons and property. The terms and conditions may include insurance, bonding and indemnification, as well as technical requirements. (b) No well pad may be prepared or well drilled within one hundred feet measured horizontally from any perennial stream, natural or artificial lake, pond or reservoir, or a wetland, or within three hundred feet of a naturally reproducing trout stream. No well pad may be located within one thousand feet of a surface or ground water intake of a public water supply. The distance from the public water supply as identified by the department shall be measured as follows: (1) For a surface water intake on a lake or reservoir, the distance shall be measured from the boundary of the lake or reservoir. (2) For a surface water intake on a flowing stream, the distance shall be measured from a semicircular radius extending upstream of the surface water intake. (3) For a groundwater source, the distance shall be measured from the wellhead or spring. The department may, in its discretion, waive these distance restrictions upon submission of a plan identifying sufficient measures, facilities or practices to be employed during well site construction, drilling and operations to protect the waters of the state. A waiver, if granted, shall impose any permit conditions as the secretary considers necessary. (c) Notwithstanding the foregoing provisions of this section, nothing contained in this section prevents an operator from conducting the activities permitted or authorized by a Clean Water Act Section 404 permit or other approval from the United States Army Corps of Engineers within any waters of the state or within the restricted areas referenced in this section. (d) The well location restrictions set forth in this section shall not apply to any well on a multiple well pad if at least one of the wells was permitted prior to the effective date of this article. (e) The secretary shall, by December 31, 2012, report to the Legislature on the noise, light, dust and volatile organic compounds generated by the drilling of horizontal wells as they relate to the well location restrictions regarding occupied dwelling structures pursuant to this section. Upon a finding, if any, by the secretary that the well location restrictions regarding occupied dwelling structures are inadequate or otherwise require alteration to address the items

11/19/2022

WW-6A
(8-13)

API NO. 47- _____ -
OPERATOR WELL NO. 3H _____
Well Pad Name: Cash _____

examined in the study required by this subsection, the secretary shall have the authority to propose for promulgation legislative rules establishing guidelines and procedures regarding reasonable levels of noise, light, dust and volatile organic compounds relating to drilling horizontal wells, including reasonable means of mitigating such factors, if necessary.

Water Well Testing:

Pursuant to West Virginia Code § 22-6A-10(d), notification shall be made, with respect to surface landowners identified in subsection (b) or water purveyors identified in subdivision (5), subsection (b) of this section, of the opportunity for testing their water well. The operator shall provide an analysis to such surface landowner or water purveyor at their request.

Water Testing Laboratories:

Pursuant to West Virginia Code § 22-6A-10(i), persons entitled to notice pursuant to subsection (b) of this section may contact the department to ascertain the names and locations of water testing laboratories in the subject area capable and qualified to test water supplies in accordance with standard accepted methods. In compiling that list of names the department shall consult with the state Bureau for Public Health and local health departments. A surface owner and water purveyor has an independent right to sample and analyze any water supply at his or her own expense. The laboratory utilized by the operator shall be approved by the agency as being certified and capable of performing sample analyses in accordance with this section.

Rebuttable Presumption for Contamination or Deprivation of a Fresh Water Source or Supply:

W. Va. Code § 22-6A-18 requires that (b) unless rebutted by one of the defenses established in subsection (c) of this section, in any action for contamination or deprivation of a fresh water source or supply within one thousand five hundred feet of the center of the well pad for horizontal well, there is a rebuttable presumption that the drilling and the oil or gas well or either was the proximate cause of the contamination or deprivation of the fresh water source or supply. (c) In order to rebut the presumption of liability established in subsection (b) of this section, the operator must prove by a preponderance of the evidence one of the following defenses: (1) The pollution existed prior to the drilling or alteration activity as determined by a predrilling or prealteration water well test. (2) The landowner or water purveyor refused to allow the operator access to the property to conduct a predrilling or prealteration water well test. (3) The water supply is not within one thousand five hundred feet of the well. (4) The pollution occurred more than six months after completion of drilling or alteration activities. (5) The pollution occurred as the result of some cause other than the drilling or alteration activity. (d) Any operator electing to preserve its defenses under subdivision (1), subsection (c) of this section shall retain the services of an independent certified laboratory to conduct the predrilling or prealteration water well test. A copy of the results of the test shall be submitted to the department and the surface owner or water purveyor in a manner prescribed by the secretary. (e) Any operator shall replace the water supply of an owner of interest in real property who obtains all or part of that owner's supply of water for domestic, agricultural, industrial or other legitimate use from an underground or surface source with a comparable water supply where the secretary determines that the water supply has been affected by contamination, diminution or interruption proximately caused by the oil or gas operation, unless waived in writing by that owner. (f) The secretary may order the operator conducting the oil or gas operation to: (1) Provide an emergency drinking water supply within twenty-four hours; (2) Provide temporary water supply within seventy-two hours; (3) Within thirty days begin activities to establish a permanent water supply or submit a proposal to the secretary outlining the measures and timetables to be used in establishing a permanent supply. The total time in providing a permanent water supply may not exceed two years. If the operator demonstrates that providing a permanent replacement water supply cannot be completed within two years, the secretary may extend the time frame on case-by-case basis; and (4) Pay all reasonable costs incurred by the real property owner in securing a water supply. (g) A person as described in subsection (b) of this section aggrieved under the provisions of subsections (b), (e) or (f) of this section may seek relief in court... (i) Notwithstanding the denial of the operator of responsibility for the damage to the real property owner's water supply or the status of any appeal on determination of liability for the damage to the real property owner's water supply, the operator may not discontinue providing the required water service until authorized to do so by the secretary or a court of competent jurisdiction.

Written Comment:

Pursuant to West Virginia Code § 22-6A-11(a), all persons described in subsection (b), section ten of this article may file written comments with the secretary as to the location or construction of the applicant's proposed well work within thirty days after the application is filed with the secretary. All persons described in West Virginia Code § 22-6A-10(b) may file written comments as to the location or construction of the applicant's proposed well work to the Secretary at:

Chief, Office of Oil and Gas
Department of Environmental Protection
601 57th St. SE
Charleston, WV 25304
(304) 926-0450

RECEIVED
Office of Oil and Gas
JUL 19 2022

Such persons may request, at the time of submitting written comments, notice of the permit decision and a list of persons qualified to test water. **NOTE: YOU ARE NOT REQUIRED TO FILE ANY COMMENT.**

WV Dept of Environmental Protection

Time Limits and Methods for Filing Comments.

The law requires these materials to be served on or before the date the operator files its Application. You have **THIRTY (30) DAYS** after the filing date to file your comments. Comments must be filed in person or received in the mail by the Chief's office by the time stated above. You may call the Chief's office to be sure of the date. Check with your postmaster to ensure adequate delivery time or to arrange special expedited handling. If you have been contacted by the well operator and you have signed a "voluntary statement of no objection" to the planned work described in these materials, then the permit may be issued at any time.

Pursuant to West Virginia Code § 22-6A-11(c)(2), Any objections of the affected coal operators and coal seam owners and lessees shall be addressed through the processes and procedures that exist under sections fifteen, seventeen and forty, article six of this chapter, as applicable and as incorporated into this article by section five of this article. The written comments filed by the parties entitled to notice under subdivisions (1), (2), (4), (5) and (6), subsection (b), section ten of this article shall be considered by the secretary in the permit issuance process, but the parties are not entitled to participate in the processes and proceedings that exist under sections fifteen, seventeen or forty, article six of this chapter, as applicable and as incorporated into this article by section five of this article.

Comment Requirements

Your comments must be in writing and include your name, address and telephone number, the well operator's name and well number and the approximate location of the proposed well site including district and county from the application. You may add other documents, such as sketches, maps or photographs to support your comments.

Disclaimer: All comments received will be placed on our web site <http://www.dep.wv.gov/oil-and-gas/Horizontal-Permits/Pages/default.aspx> and the applicant will automatically be forwarded an email notice that such comments have been submitted. The applicant will be expected to provide a response to comments submitted by any surface owner, water purveyor or natural gas storage operator noticed within the application.

Permit Denial or Condition

The Chief has the power to deny or condition a well work permit. Pursuant to West Virginia Code § 22-6A-8(d), the permit may not be issued or be conditioned, including conditions with respect to the location of the well and access roads prior to issuance if the director determines that:

- (1) The proposed well work will constitute a hazard to the safety of persons;
- (2) The plan for soil erosion and sediment control is not adequate or effective;
- (3) Damage would occur to publicly owned lands or resources; or
- (4) The proposed well work fails to protect fresh water sources or supplies.

A permit may also be denied under West Virginia Code § 22-6A-7(k), the secretary shall deny the issuance of a permit if the secretary determines that the applicant has committed a substantial violation of a previously issued permit for a horizontal well, including the applicable erosion and sediment control plan associated with the previously issued permit, or a substantial violation of one or more of the rules promulgated under this article, and in each instance has failed to abate or seek review of the violation within the time prescribed by the secretary pursuant to the provisions of subdivisions (1) and (2), subsection (a), section five of this article and the rules promulgated hereunder, which time may not be unreasonable.

Pursuant to West Virginia Code § 22-6A-10(g), any person entitled to submit written comments to the secretary pursuant to subsection (a), section eleven of this article, shall also be entitled to receive from the secretary a copy of the permit as issued or a copy of the order modifying or denying the permit if the person requests receipt of them as a part of the written comments submitted concerning the permit application. Such persons may request, at the time of submitting written comments, notice of the permit decision and a list of persons qualified to test water.


RECEIVED
DEPT. OF ENVIRONMENTAL PROTECTION
JUL 19 2022
WV Department of
Environmental Protection

WW-6A
(8-13)

API NO. 47-10303524
OPERATOR WELL NO. 3H
Well Pad Name: Cash

Notice is hereby given by:


Well Operator: EQT Production Company
Telephone: 724-746-9073
Email: jzavatchan@eqt.com



Address: 400 Woodcliff Drive
Canonsburg, PA 15317
Facsimile: 412-395-2974

Oil and Gas Privacy Notice:

The Office of Oil and Gas processes your personal information, such as name, address and telephone number, as part of our regulatory duties. Your personal information may be disclosed to other State agencies or third parties in the normal course of business or as needed to comply with statutory or regulatory requirements, including Freedom of Information Act requests. Our office will appropriately secure your personal information. If you have any questions about our use or your personal information, please contact DEP's Chief Privacy Officer at depprivacyofficer@wv.gov.



Subscribed and sworn before me this 18th day of July, 2022.
Rebecca Shrum Notary Public
My Commission Expires March 9, 2024

RECEIVED
Office of Oil and Gas
JUL 19 2022
WV Department of
Environmental Protection

08/19/2022

Topo Quad: Littleton

Scale: 1"=1000'

County: Wetzel

Date: April 22, 2021

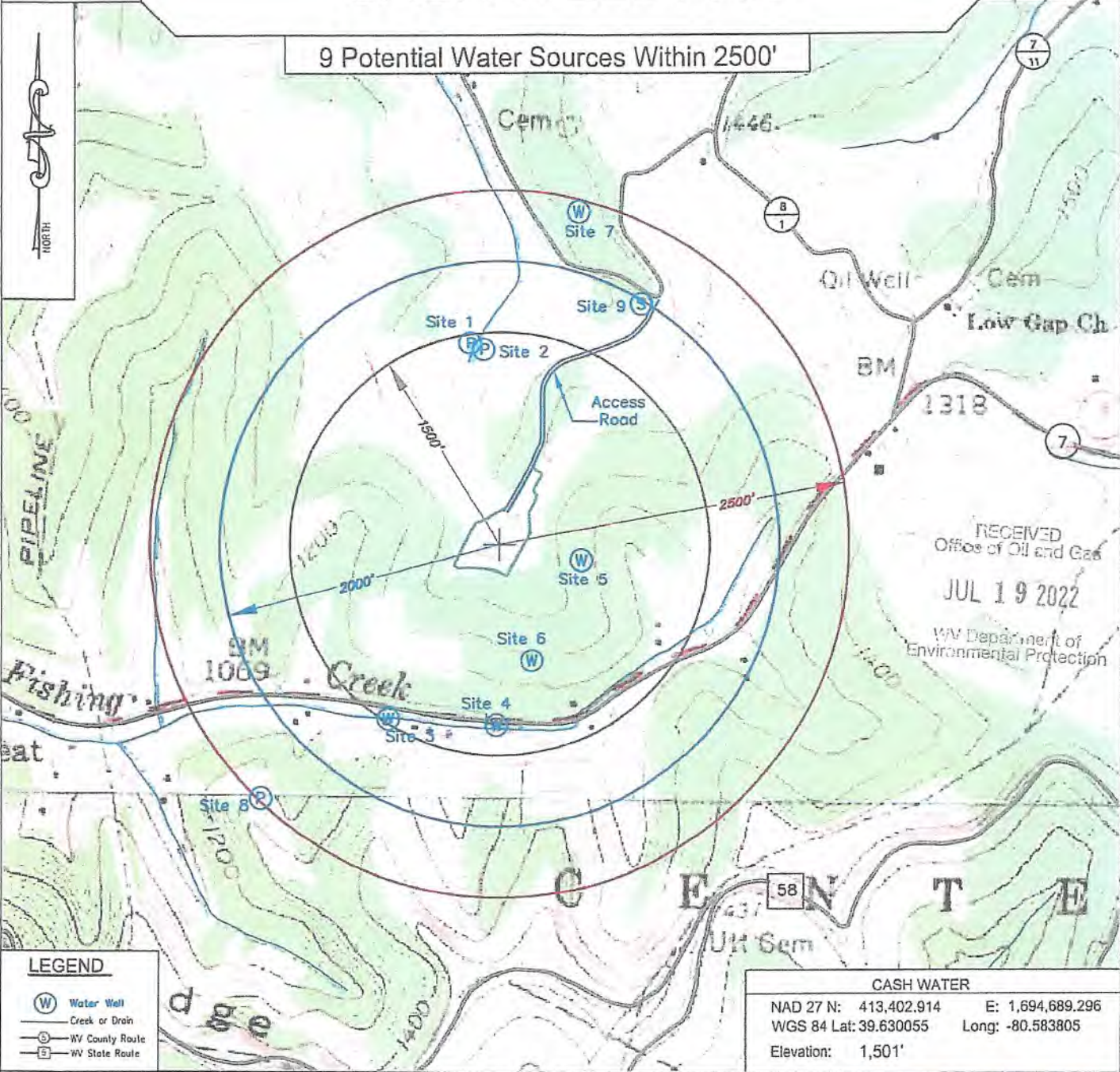
District: Center

Project NO: _____

CASH WELL PAD

Water

9 Potential Water Sources Within 2500'



RECEIVED
Office of Oil and Gas
JUL 19 2022
WV Department of
Environmental Protection

LEGEND

- Water Well
- Creek or Drain
- WV County Route
- WV State Route



Keystone Consultants, LLC
32 East Main Street
Carnegie, PA 15106
412 278-2100

Prepared For:
EQT Production Company
400 Woodcliff Drive
Canonsburg, PA 15317



Cash WW-6A Attachment**Surface Owners:**

- Robert E. Dorsey, Sr. and Brenda S. Dorsey
2052 Miller Run Rd.
Littleton, WV 26581
01-15-46 / 01-15-46.1
- Michael D. and Amber N. Amos
21299 Mountaineer HWY.
Littleton, WV 26581
01-15-59.1
- Charles O. and Sherlene Phillips
21228 Mountaineer HWY.
Wileyville, WV 26581
01-19-8
- John R. and Phyllis R. Bohrer
121 Barnhart St.
Weirton, WV 26062
01-15-58
- Sharon Sue Long and Diana Briggs
19324 Mountaineer HWY.
Wileyville, WV 26581
01-19-7

Coal Owners:

- New Gauley Coal Corporation
5260 Irwin Rd.
Huntington, WV 26062
- Consol RCPC LLC
275 Technology Dr., Suite 101
Canonsburg, PA 15317

RECEIVED
Office of Oil and Gas
JUL 19 2022
WV Department of
Environmental Protection

47 10 303524

Water Supply Owners Within 1,500':

- Robert E., Sr. & Brenda Sue Dorsey
9794 Low Gap Run Rd.
Littleton, WV 26581
- Diana L. Briggs & Brandi L. Briggs
19324 Mountaineer Hwy.
Wileyville, WV 26581
- Brian & Julie Phillips
21082 Mountaineer Hwy.
Wileyville, WV 26581

RECEIVED
Office of Oil and Gas
JUL 19 2022
WV Department of
Environmental Protection

08/19/2022



Table 1 - Water Source Identification

EQT Well Pad Name:	Cash (1H, 3H, 5H, 7H)	Submittal Date:	1/15/2021
EQT Well Number:			
Survey/Engineering Company:	Keystone Consultants, LLC.		

Site Number:	1			<input checked="" type="checkbox"/> Landowner Requested Sampling <input type="checkbox"/> Landowner Decline Sampling <input type="checkbox"/> Unable to Contact <small>(Further Contact attempts to be made by EQT's 3rd party pre-drill sampling lab)</small>
Distance from Gas Well (Ft):	1437±			
Surface Owner/ Occupant:	Robert E., Sr. & Brenda Sue Dorsey			
Address:	9794 Low Gap Run RD Littleton, WV 26581			
Phone #:	304-775-2896			
Field Located Date:	11/2/2020			
Owner Home during Survey (Y/N)	Y			
Coordinates: (decimal degrees NAD83)	39.633949, -80.584621			
Contact Attempts (Date):	1st: 8/24/2020	2nd: 10/28/2020	Door Hanger Left:	
Comments:	POND - Certified mail sent 7/17/2020. Field visit 11/2/2020.			

Site Number:	2			<input checked="" type="checkbox"/> Landowner Requested Sampling <input type="checkbox"/> Landowner Decline Sampling <input type="checkbox"/> Unable to Contact <small>(Further Contact attempts to be made by EQT's 3rd party pre-drill sampling lab)</small>
Distance from Gas Well (Ft):	1380±			
Surface Owner/ Occupant:	Robert E., Sr. & Brenda Sue Dorsey			
Address:	9794 Low Gap Run RD Littleton, WV 26581			
Phone #:	304-775-2896			
Field Located Date:	11/2/2020			
Owner Home during Survey (Y/N)	Y			
Coordinates: (decimal degrees NAD83)	39.633826, -80.584272			
Contact Attempts (Date):	1st: 8/24/2020	2nd: 10/28/2020	Door Hanger Left:	
Comments:	POND - Certified mail sent 7/17/2020. Field visit 11/2/2020.			

Site Number:	3			<input checked="" type="checkbox"/> Landowner Requested Sampling <input type="checkbox"/> Landowner Decline Sampling <input type="checkbox"/> Unable to Contact <small>(Further Contact attempts to be made by EQT's 3rd party pre-drill sampling lab)</small>
Distance from Gas Well (Ft):	1471±			
Surface Owner/ Occupant:	Diana L. Briggs & Brandi L. Briggs			
Address:	19324 Mountaineer HWY Wileyville, WV 26581			
Phone #:	304-889-2496, 304-887-2546			
Field Located Date:	11/2/2020			
Owner Home during Survey (Y/N)	Y			
Coordinates: (decimal degrees NAD83)	39.626631, -80.586574			
Contact Attempts (Date):	1st: 8/24/2020	2nd: 10/28/2020	Door Hanger Left:	
Comments:	WATER WELL - Certified mail sent 7/17/2020. Field visit 11/2/2020. Water source found on parcel 1-19-7			

RECEIVED
Office of Oil and Gas

JUL 19 2022

WV Department of
Environmental Protection

08/19/2022

Site Number:	4	<input checked="" type="checkbox"/> Landowner Requested Sampling <input type="checkbox"/> Landowner Decline Sampling <input type="checkbox"/> Unable to Contact <small>(Further Contact attempts to be made by EQT's 3rd party pre-drill sampling lab)</small>
Distance from Gas Well (Ft):	1283±	
Surface Owner/ Occupant:	Brian & Julie Phillips	
Address:	21082 Mountaineer HWY Wileyville, WV 26581	
Phone #:	304-889-2813	
Field Located Date:	8/27/2020	
Owner Home during Survey (Y/N)	Y	
Coordinates: (decimal degrees NAD83)	39.626532, -80.583827	
Contact Attempts (Date):	1st: 8/24/2020 2nd: Door Hanger Left:	
Comments:	WATER WELL - Certified mail sent 7/17/2020. Field visit 8/27/2020.	

Site Number:	5	<input checked="" type="checkbox"/> Landowner Requested Sampling <input type="checkbox"/> Landowner Decline Sampling <input type="checkbox"/> Unable to Contact <small>(Further Contact attempts to be made by EQT's 3rd party pre-drill sampling lab)</small>
Distance from Gas Well (Ft):		
Surface Owner/ Occupant:	Michael D. & Amber N. Amos	
Address:	21299 Mountaineer HWY Littleton, WV 26581	
Phone #:	304-771-5370	
Field Located Date:	6/22/2021	
Owner Home during Survey (Y/N)	N	
Coordinates: (decimal degrees NAD83)	39.628584, -80.57954	
Contact Attempts (Date):	1st: 8/25/2020 2nd: 1/8/2021 Door Hanger Left:	
Comments:	WATER WELL - Certified mail sent 7/17/2020. Field Visit 6/22/2021	

Site Number:	6	<input checked="" type="checkbox"/> Landowner Requested Sampling <input type="checkbox"/> Landowner Decline Sampling <input type="checkbox"/> Unable to Contact <small>(Further Contact attempts to be made by EQT's 3rd party pre-drill sampling lab)</small>
Distance from Gas Well (Ft):		
Surface Owner/ Occupant:	Charles O. Phillips	
Address:	21228 Mountaineer HWY Wileyville, WV 26581	
Phone #:	304-889-2688	
Field Located Date:		
Owner Home during Survey (Y/N)		
Coordinates: (decimal degrees NAD83)		
Contact Attempts (Date):	1st: 8/24/2020 2nd: 1/8/2021 Door Hanger Left:	
Comments:	WATER WELL - Certified mail sent 7/17/2020. Did Not Field Locate	

Site Number:	7	<input checked="" type="checkbox"/> Landowner Requested Sampling <input type="checkbox"/> Landowner Decline Sampling <input type="checkbox"/> Unable to Contact <small>(Further Contact attempts to be made by EQT's 3rd party pre-drill sampling lab)</small>
Distance from Gas Well (Ft):		
Surface Owner/ Occupant:	Ronald L. Reed	
Address:	Low Gap Run Rd Littleton, WV 26581	
Phone #:	330-895-4135	
Field Located Date:		
Owner Home during Survey (Y/N)		
Coordinates: (decimal degrees NAD83)		
Contact Attempts (Date):	1st: 8/24/2020 2nd: 1/8/2021 Door Hanger Left:	
Comments:	WATER WELL - Certified mail sent 7/17/2020. Did Not Field Locate	

RECEIVED
Office of Oil and Gas

JUL 19 2022

WV Department of
Environmental Protection
08/19/2022

Site Number:	8	<input checked="" type="checkbox"/> Landowner Requested Sampling <input type="checkbox"/> Landowner Decline Sampling <input type="checkbox"/> Unable to Contact <small>(Further Contact attempts to be made by EQT's 3rd party pre-drill sampling lab)</small>
Distance from Gas Well (Ft):		
Surface Owner/ Occupant:	William L. & Lisa D. Wharton	
Address:	20574 Mountaineer HWY Littleton, WV 26581	
Phone #:	304-889-2888	
Field Located Date:		
Owner Home during Survey (Y/N)		
Coordinates: (decimal degrees NAD83)		
Contact Attempts (Date):	1st: 8/24/2020 2nd: 1/8/2021 Door Hanger Left:	
Comments:	1 Water Well & 1 POND - Certified mail sent 7/17/2020. Did Not Field Locate	

Site Number:	9	<input checked="" type="checkbox"/> Landowner Requested Sampling <input type="checkbox"/> Landowner Decline Sampling <input type="checkbox"/> Unable to Contact <small>(Further Contact attempts to be made by EQT's 3rd party pre-drill sampling lab)</small>
Distance from Gas Well (Ft):		
Surface Owner/ Occupant:	Robert E., Sr. & Brenda Sue Dorsey	
Address:	9794 Low Gap Run RD Littleton, WV 26581	
Phone #:	304-775-2896	
Field Located Date:		
Owner Home during Survey (Y/N)		
Coordinates: (decimal degrees NAD83)		
Contact Attempts (Date):	1st: 8/24/2020 2nd: 10/28/2020 Door Hanger Left:	
Comments:	SPRING - Certified mail sent 7/17/2020. Did Not Field Locate.	

Site Number:		<input checked="" type="checkbox"/> Landowner Requested Sampling <input type="checkbox"/> Landowner Decline Sampling <input type="checkbox"/> Unable to Contact <small>(Further Contact attempts to be made by EQT's 3rd party pre-drill sampling lab)</small>
Distance from Gas Well (Ft):	±	
Surface Owner/ Occupant:		
Address:		
Phone #:		
Field Located Date:		
Owner Home during Survey (Y/N)		
Coordinates: (decimal degrees NAD83)		
Contact Attempts (Date):	1st: 2nd: Door Hanger Left:	
Comments:		

Site Number:		<input checked="" type="checkbox"/> Landowner Requested Sampling <input type="checkbox"/> Landowner Decline Sampling <input type="checkbox"/> Unable to Contact <small>(Further Contact attempts to be made by EQT's 3rd party pre-drill sampling lab)</small>
Distance from Gas Well (Ft):	±	
Surface Owner/ Occupant:		
Address:		
Phone #:		
Field Located Date:		
Owner Home during Survey (Y/N)		
Coordinates: (decimal degrees NAD83)		
Contact Attempts (Date):	1st: 2nd: Door Hanger Left:	
Comments:		

RECEIVED
Office of Oil and Gas

JUL 19 2022

WV Department of
Environmental Protection
08/19/2022

STATE OF WEST VIRGINIA
DEPARTMENT OF ENVIRONMENTAL PROTECTION, OFFICE OF OIL AND GAS
NOTICE OF INTENT TO DRILL

Pursuant to W. Va. Code § 22-6A-16(b), the Notice of Intent to Drill is only required if the notice requirements of W. Va. Code § 22-6A-10(a) have NOT been met or if the Notice of Intent to Drill requirement has NOT been waived in writing by the surface owner.

Notice Time Requirement: Notice shall be provided at least **TEN (10)** days prior to filing a permit application.

Date of Notice: 06/21/2022 **Date Permit Application Filed:** 07/18/2022

Delivery method pursuant to West Virginia Code § 22-6A-16(b)

- HAND DELIVERY
- CERTIFIED MAIL RETURN RECEIPT REQUESTED

Pursuant to W. Va. Code § 22-6A-16(b), at least ten days prior to filing a permit application, an operator shall, by certified mail return receipt requested or hand delivery, give the surface owner notice of its intent to enter upon the surface owner's land for the purpose of drilling a horizontal well: *Provided*, That notice given pursuant to subsection (a), section ten of this article satisfies the requirements of this subsection as of the date the notice was provided to the surface owner: *Provided, however*, That the notice requirements of this subsection may be waived in writing by the surface owner. The notice, if required, shall include the name, address, telephone number, and if available, facsimile number and electronic mail address of the operator and the operator's authorized representative.

Notice is hereby provided to the SURFACE OWNER(s):

Name: See Attachment
Address: _____

Name: See Attachment
Address: _____

Notice is hereby given:

Pursuant to West Virginia Code § 22-6A-16(b), notice is hereby given that the undersigned well operator has an intent to enter upon the surface owner's land for the purpose of drilling a horizontal well on the tract of land as follows:

State:	<u>West Virginia</u>	UTM NAD 83	Easting:	<u>535719.460</u>
County:	<u>Wetzel</u>		Northing:	<u>4386785.047</u>
District:	<u>Center</u>	Public Road Access:		<u>CR-8</u>
Quadrangle:	<u>Littleton</u>	Generally used farm name:		<u>Cash</u>
Watershed:	<u>Little Fishing Creek</u>			

This Notice Shall Include:

Pursuant to West Virginia Code § 22-6A-16(b), this notice shall include the name, address, telephone number, and if available, facsimile number and electronic mail address of the operator and the operator's authorized representative. Additional information related to horizontal drilling may be obtained from the Secretary, at the WV Department of Environmental Protection headquarters, located at 601 57th Street, SE, Charleston, WV 25304 (304-926-0450) or by visiting www.dep.wv.gov/oil-and-gas/pages/default.aspx.

Notice is hereby given by:

Well Operator: EQT Production Company
Address: 400 Woodcliff Drive
Canonsburg, PA 15317
Telephone: 724-746-9073
Email: jzavatchan@eqt.com
Facsimile: 412-395-2974

Authorized Representative: John Zavatchan
Address: 400 Woodcliff Drive
Canonsburg, PA 15317
Telephone: 724-746-9073
Email: jzavatchan@eqt.com
Facsimile: 412-395-2974

Oil and Gas Privacy Notice:

The Office of Oil and Gas processes your personal information, such as name, address and telephone number, as part of our regulatory duties. Your personal information may be disclosed to other State agencies or third parties in the normal course of business or as needed to comply with statutory or regulatory requirements, including Freedom of Information Act requests. Our office will appropriately secure your personal information. If you have any questions about our use or your personal information, please contact DEP's Chief Privacy Officer at depprivacyofficer@wv.gov.

Office of Oil and Gas

JUL 19 2022

WV Department of Environmental Protection
08/19/2022

Cash

Surface Owners:

- Robert E. Dorsey, Sr. and Brenda S. Dorsey
2052 Miller Run Rd.
Littleton, WV 26581
01-15-46 / 01-15-46.1
- Michael D. and Amber N. Amos
21299 Mountaineer HWY.
Littleton, WV 26581
01-15-59.1
- Charles O. and Sherlene Phillips
21228 Mountaineer HWY.
Wileyville, WV 26581
01-19-8
- John R. and Phyllis R. Bohrer
121 Barnhart St.
Weirton, WV 26062
01-15-58
- Sharon Sue Long and Diana Briggs
19324 Mountaineer HWY.
Wileyville, WV 26581
01-19-7

RECEIVED
Office of Oil and Gas

JUL 19 2022

WV Department of
Environmental Protection

08/19/2022

Cash

Surface Owners:

- Robert E. Dorsey, Sr. and Brenda S. Dorsey
2052 Miller Run Rd.
Littleton, WV 26581
01-15-46 / 01-15-46.1
- Michael D. and Amber N. Amos
21299 Mountaineer HWY.
Littleton, WV 26581
01-15-59.1
- Charles O. and Sherlene Phillips
21228 Mountaineer HWY.
Wileyville, WV 26581
01-19-8
- John R. and Phyllis R. Bohrer
121 Barnhart St.
Weirton, WV 26062
01-15-58
- Sharon Sue Long and Diana Briggs
19324 Mountaineer HWY.
Wileyville, WV 26581
01-19-7

4710303524

RECEIVED
Office of Oil and Gas

JUL 19 2022

WV Department of
Environmental Protection

08/19/2022



47 10 303524

WEST VIRGINIA DEPARTMENT OF TRANSPORTATION

Division of Highways

1900 Kanawha Boulevard East • Building Five • Room 110
Charleston, West Virginia 25305-0430 • (304) 558-3505

D. Alan Reed, P.E.
State Highway Engineer

Jimmy Wriston, P. E.
Secretary of Transportation
Commissioner of Highways

June 22, 2022

James A. Martin, Chief
Office of Oil and Gas
Department of Environmental Protection
601 57th Street, SE
Charleston, WV 25304

Subject: DOH Permit for the Cash Pad, Wetzel County
Cash 3H Well Site

Dear Mr. Martin,

This well site will be accessed from a DOH permit #06-2020-0262 which has been issued to EQT Production Company for access to the State Road for a well site located off Wetzel County Route 8 SLS MP 0.83.

This operator is in compliance with §22-6A-20 of the WV Code. Operator has signed a STATEWIDE OIL AND GAS ROAD MAINTENANCE BONDING AGREEMENT and provided the required Bond. This operator is currently in compliance with the DOH OIL AND GAS POLICY dated October 1, 2018. This letter is valid for permitting purposes for one year from the date of this letter.

Very Truly Yours,

Gary K. Clayton, P.E.
Regional Maintenance Engineer
Central Office O&G Coordinator

Cc: Olivia Wilson
EQT Production Company
CH, OM, D-6
File

RECEIVED
Office of Oil and Gas

JUL 19 2022

WV Department of
Environmental Protection

**Anticipated Frac Additives
Chemical Names and CAS Numbers**

<u>Material</u>	<u>Ingredient</u>	<u>CAS Number</u>
Sand (Proppant)	Silica Substrate	14808-60-7
Water	Water	7732-18-5
Hydrochloric Acid (HCl)	Hydrogen Chloride	7647-01-0
Friction Reducer	Copolymer of 2-propenamide	Proprietary
	Petroleum Distillate	64742-47-8
	Oleic Acid Diethanolamide	93-83-4
	Alcohols, C12-16, ethoxylated	68551-12-2
	Ammonium chloride ((NH ₄)Cl)	12125-02-9
Biocide	Glutaraldehyde	111-30-8
	Alkyl dimethyl benzyl ammonium chloride	68391-01-5
	Didecyl dimethyl ammonium chloride	7173-51-5
	Non-hazardous substances	Proprietary
	Bis(HexaMethylene Triamine Penta(Methylene Phosphonic Acid)(BHMT)	34690-00-1
Scale Control	Non-hazardous substances	Proprietary
Acid Chelating Agent	Citric Acid	77-92-9
	Methanol	67-56-1
Corrosion Inhibitor	pyridinium, 1-(phenylmethyl)-, ethyl methyl derivs., chlorides	68909-18-2
	Nonoxynol-9	127087-87-0
	2-ethyl-1-hexanol	104-76-7
	4-nonylphenyl, ethoxylated	26027-38-3

RECEIVED
Office of Oil and Gas

JUL 19 2022

WV Department of
Environmental Protection

08/19/2022

EROSION & SEDIMENT CONTROL PLAN CASH WELL SITE

WETZEL COUNTY, WEST VIRGINIA

FOR

EQT PRODUCTION COMPANY

APPROVED
WVDEP OOG
[Signature] 6/15/2021

CASH WELL LOCATIONS						
WELL DESIGNATION	LAT(NAD83)	LONG(WAD83)	NORTHING(NAD83)	EASTING(EAD83)	NORTHING(NAD83)	EASTING(EAD83)
12H / L-007060	39 37 48.64257	80 35 09.74883	413485.1312	1663242.769	413447.862	1664675.999
12H / L-003780	39 37 48.51279	80 35 09.88009	413472.0534	1663246.427	413454.764	1664678.653
84 / L-003802	39 37 48.30467	80 35 09.25277	413436.0756	1663233.076	413421.707	1664671.307
84 / L-003786	39 37 48.26365	80 35 09.02415	413445.0978	1663225.725	413468.609	1664663.961
81 / L-003807	39 37 48.12248	80 35 09.11803	413432.82	1663218.303	413392.552	1664656.615
24 / L-003808	39 37 47.99231	80 35 09.20791	413439.7422	1663211.038	413382.474	1664649.269
76 / L-003924	39 37 48.98892	80 35 09.42712	413479.35	1663273.223	413432.68	1664741.451
59 / L-003913	39 37 48.46991	80 35 09.18476	413466.242	1663285.836	413429.026	1664734.066
36 / L-003912	39 37 48.32908	80 35 09.62007	413453.2369	1663158.411	413415.969	1664699.182
14 / L-003911	39 37 48.19009	80 35 09.69943	413440.1875	1663251.063	413402.914	1664692.297

LANDOWNER	LANDOWNER DISTURBANCE BREAKDOWN			TOTAL
	DISTURBANCE FROM ACCESS ROAD (ACRES)	DISTURBANCE FROM WELL PAD (ACRES)	DISTURBANCE FROM STOCKPILE (ACRES)	
DORSEY, ROBERT E. SR 52-01-15-0066-0001-0000	0.25	0.00	0.00	0.25
DORSEY, ROBERT E. SR & BRENDA S. 52-01-15-0066-0000-0000	8.51	0.00	1.23	9.74
BOHNER, JOHN R. & PHILLIS R. 52-01-15-0068-0000-0000	3.34	7.12	2.49	12.95
BOHNER, JOHN R. & PHILLIS R. 52-01-15-0064-0000-0000	0	0.54	0	0.54
ANDS, MICHAEL D. & AMBER N. 52-01-015-0028-0001-0000	0.00	0.43	1.42	1.85
LONG, SHARON SUITE & BRIGGS, DIANA 52-01-39-0007-0000-0000	0.00	0.42	0.00	0.42
PHILLIPS, CHARLES O. & SHERIDEN 52-01-19-0008-0000-0000	0.00	0.92	1.24	2.16
TOTAL	12.10	9.43	6.38	27.91




REFERENCES: UNITED STATES GEOLOGICAL SURVEY - 180 RUN & LITTLETON QUADRANGLES, W.V. 7.5 MINUTE SERIES



PROJECT NO. 20070-003
MARCH 2021

DIEFFENBAUCH & HRITZ, LLC

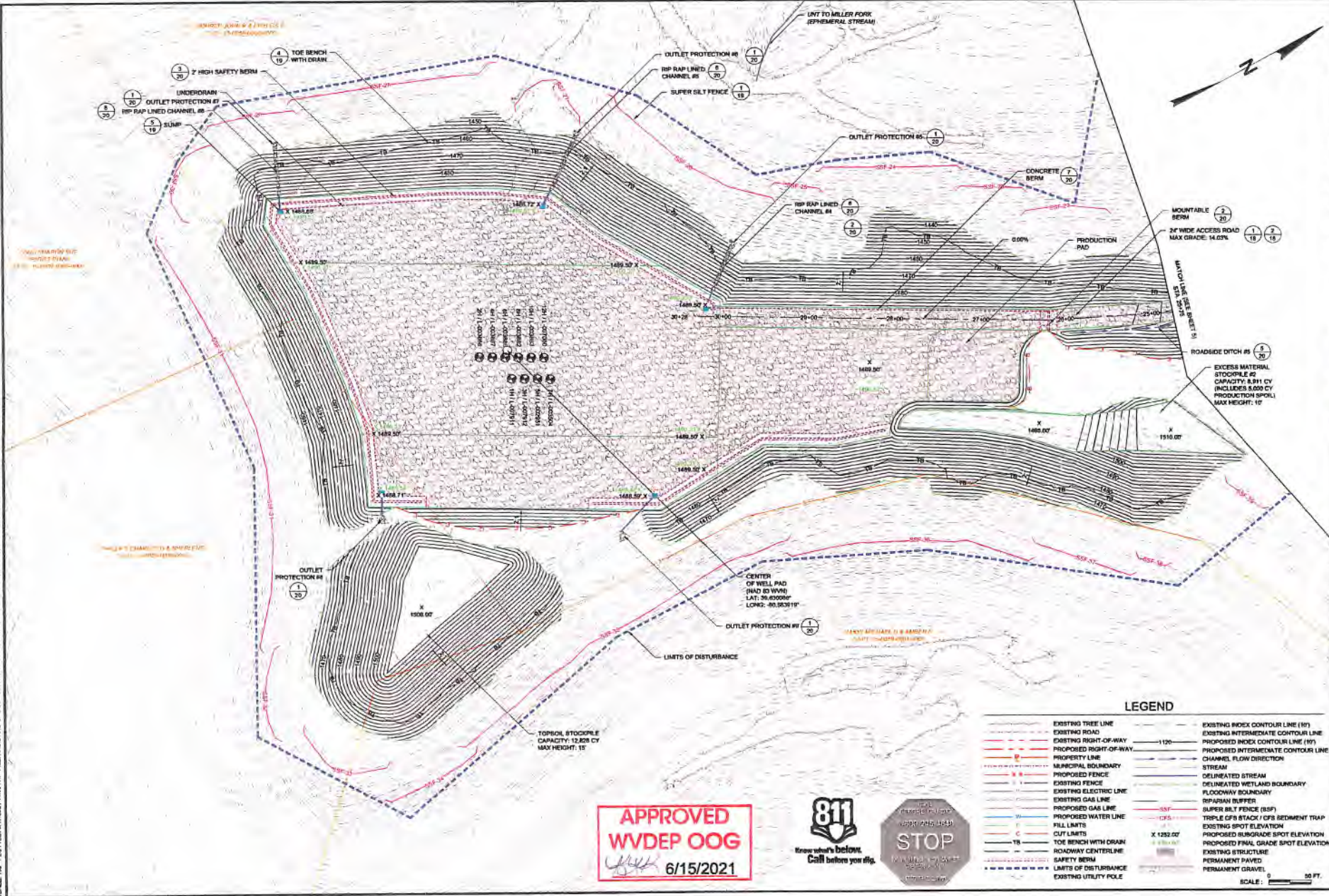


INDEX	
DRAWING NO.	TITLE
1	TITLE SHEET
2	GENERAL NOTES
3	OVERALL EROSION SITE PLAN
4	OVERALL EAS SITE PLAN
5-6	PROPOSED EAS SITE PLAN
7	OVERALL EAS REVEGETATION SITE PLAN
8	OVERALL SITE RESTORATION PLAN
9	SOILS PLAN
10	ACCESS ROAD PROFILES
11-15	ACCESS ROAD SECTIONS
16-18	EAS TYPICAL SECTIONS
19-20	EAS DETAILS



PROJECT NO. 20070-003
DRAWING NO. 1
TITLE SHEET
CASH WELL SITE
WETZEL COUNTY, WV
CLIENT: EQT PRODUCTION COMPANY
REGISTERED PROFESSIONAL ENGINEER
ROMAN C. LAW
18188
STATE OF WEST VIRGINIA
DIEFFENBAUCH & HRITZ, LLC
1000 CHERRY ROAD, SUITE 100
WETZEL COUNTY, WEST VIRGINIA 26062
P. 304.593.5555 F. 304.685.6567

SCALE: 1"=40' PLOTTED: 3/17/2021 11:30 AM FILE: X:\06_140\GASECT\31818\3075-002 - UT 69 WELL, BITECADD & DRIVE - WWW.LANSER.COM PROPOSED SITE PLAN.DWG



APPROVED WVDEP OOG
[Signature]
 6/15/2021



LEGEND

[Symbol]	EXISTING TREE LINE	[Symbol]	EXISTING INDEX CONTOUR LINE (10')
[Symbol]	EXISTING ROAD	[Symbol]	EXISTING INTERMEDIATE CONTOUR LINE
[Symbol]	EXISTING RIGHT-OF-WAY	[Symbol]	PROPOSED INDEX CONTOUR LINE (10')
[Symbol]	PROPERTY LINE	[Symbol]	PROPOSED INTERMEDIATE CONTOUR LINE
[Symbol]	MUNICIPAL BOUNDARY	[Symbol]	CHANNEL FLOW DIRECTION
[Symbol]	PROPOSED FENCE	[Symbol]	STREAM
[Symbol]	EXISTING FENCE	[Symbol]	DELIMITED STREAM
[Symbol]	EXISTING ELECTRIC LINE	[Symbol]	DELIMITED WETLAND BOUNDARY
[Symbol]	EXISTING GAS LINE	[Symbol]	FLOODWAY BOUNDARY
[Symbol]	PROPOSED GAS LINE	[Symbol]	REFUGIUM BUFFER
[Symbol]	PROPOSED WATER LINE	[Symbol]	SUPER BILT FENCE (SBF)
[Symbol]	FILL LIMITS	[Symbol]	TRIPLE CFS STACK / CFS SEDIMENT TRAP
[Symbol]	CUT LIMITS	[Symbol]	EXISTING SPOT ELEVATION
[Symbol]	TOE BENCH WITH DRAIN	[Symbol]	PROPOSED SUBGRADE SPOT ELEVATION
[Symbol]	ROADWAY CENTERLINE	[Symbol]	EXISTING STRUCTURE
[Symbol]	SAFETY BERM	[Symbol]	PERMANENT PAVED
[Symbol]	LIMITS OF DISTURBANCE	[Symbol]	PERMANENT GRAVEL
[Symbol]	EXISTING UTILITY POLE	[Symbol]	

SCALE: 0 50 FT.

PROJECT: CASH WELL SITE
 CLIENT: ECT PRODUCTION COMPANY
 LOCATION: WETZEL COUNTY, WV
 DATE: 03/18/2021
 DRAWN BY: [Name]
 CHECKED BY: [Name]
 INCL. APPROVED: [Name]
 MAR 2021
 3075-003
 PROJECT NO.
 DIEFFENBAUGH & HIRTZ, LLC
 1400 W. MARKET STREET, SUITE 200
 MARTINSBURG, WV 25801
 P: 304.528.2000 F: 304.528.0097

PROPOSED EAS
 SITE PLAN
 6
 (DRAWING NO.)