



west virginia department of environmental protection

Office of Oil and Gas
601 57th Street, S.E.
Charleston, WV 25304
(304) 926-0450
fax: (304) 926-0452

Harold D. Ward, Cabinet Secretary
www.dep.wv.gov

Monday, August 1, 2022
WELL WORK PERMIT
Horizontal 6A / New Drill

EQT PRODUCTION COMPANY
625 LIBERTY AVE., SUITE 1700
PITTSBURGH, PA 15222

Re: Permit approval for DENVER 9H
47-103-03516-00-00

This well work permit is evidence of permission granted to perform the specified well work at the location described on the attached pages and located on the attached plat, subject to the provisions of Chapter 22 of the West Virginia Code of 1931, as amended, and all rules and regulations promulgated thereunder, and to any additional specific conditions and provisions outlined in the pages attached hereto. Notification shall be given by the operator to the Oil and Gas Inspector at least 24 hours prior to the construction of roads, locations, and/or pits for any permitted work. In addition, the well operator shall notify the same inspector 24 hours before any actual well work is commenced and prior to running and cementing casing. Spills or emergency discharges must be promptly reported by the operator to 1-800-642-3074 and to the Oil and Gas Inspector.

Please be advised that form WR-35, Well Operators Report of Well Work is to be submitted to this office within 90 days of completion of permitted well work, as should form WR-34 Discharge Monitoring Report within 30 days of discharge of pits, if applicable. Failure to abide by all statutory and regulatory provisions governing all duties and operations hereunder may result in suspension or revocation of this permit and, in addition, may result in civil and/or criminal penalties being imposed upon the operators.

Per 35 CSR 4-5.2.g this permit will expire in two (2) years from the issue date unless permitted well work is commenced. If there are any questions, please feel free to contact me at (304) 926- 0450.

James A. Martin
Chief

A blue ink signature of James A. Martin is written over the printed name and title.

Operator's Well Number: DENVER 9H
Farm Name: AUDREY L LAVELLE
U.S. WELL NUMBER: 47-103-03516-00-00
Horizontal 6A New Drill
Date Issued: 8/1/2022

Promoting a healthy environment.

PERMIT CONDITIONS

West Virginia Code § 22-6A-8(d) allows the Office of Oil and Gas to place specific conditions upon this permit. Permit conditions have the same effect as law. Failure to adhere to the specified permit conditions may result in enforcement action.

CONDITIONS

1. This proposed activity may require permit coverage from the United States Army Corps of Engineers (USACE). Through this permit, you are hereby being advised to consult with USACE regarding this proposed activity.
2. If the operator encounters an unanticipated void, or an anticipated void at an unanticipated depth, the operator shall notify the inspector within 24 hours. Modifications to the casing program may be necessary to comply with W. Va. Code § 22-6A-5a (12), which requires drilling to a minimum depth of thirty feet below the bottom of the void, and installing a minimum of twenty (20) feet of casing. Under no circumstance should the operator drill more than one hundred (100) feet below the bottom of the void or install less than twenty (20) feet of casing below the bottom of the void.
3. When compacting fills, each lift before compaction shall not be more than 12 inches in height, and the moisture content of the fill material shall be within limits as determined by the Standard Proctor Density test of the actual soils used in specific engineered fill, ASTM D698, Standard Test Method for Laboratory Compaction Characteristics of Soil Using Standard Effort, to achieve 95 % compaction of the optimum density. Each lift shall be tested for compaction, with a minimum of two tests per lift per acre of fill. All test results shall be maintained on site and available for review.
4. Operator shall install signage per § 22-6A-8g (6) (B) at all source water locations included in their approved water management plan within 24 hours of water management plan activation.
5. Oil and gas water supply wells will be registered with the Office of Oil and Gas and all such wells will be constructed and plugged in accordance with the standards of the Bureau for Public Health set forth in its Legislative rule entitled *Water Well Regulations*, 64 C.S.R. 19. Operator is to contact the Bureau of Public Health regarding permit requirements. In lieu of plugging, the operator may transfer the well to the surface owner upon agreement of the parties. All drinking water wells within fifteen hundred feet of the water supply well shall be flow tested by the operator upon request of the drinking well owner prior to operating the water supply well.
6. Pursuant to the requirements pertaining to the sampling of domestic water supply wells/springs the operator shall, no later than thirty (30) days after receipt of analytical data provide a written copy to the Chief and any of the users who may have requested such analyses.
7. 24 hours prior to the initiation of the completion process the operator shall notify the Chief or his designee.
8. During the completion process the operator shall monitor annular pressures and report any anomaly noticed to the chief or his designee immediately.
9. If any explosion or other accident causing loss of life or serious personal injury occurs in or about a well or well work on a well, the well operator or its contractor shall give notice, stating the particulars of the explosion or accident, to the oil and gas inspector and the Chief, within 24 hours of said accident.
10. During the casing and cementing process, in the event cement does not return to the surface, the oil and gas inspector shall be notified within 24 hours.

API Number: _____

PERMIT CONDITIONS

11. The operator shall provide to the Office of Oil and Gas the dates of each of the following within 30 days of their occurrence: completion of construction of the well pad, commencement of drilling, cessation of drilling, completion of any other permitted well work, and completion of the well. Such notice shall be provided by sending an email to DEPOOGNotify@wv.gov.

STATE OF WEST VIRGINIA
DEPARTMENT OF ENVIRONMENTAL PROTECTION, OFFICE OF OIL AND GAS
WELL WORK PERMIT APPLICATION

1) Well Operator: EQT Production Company 306686 Wetzel Center Littleton
Operator ID County District Quadrangle

2) Operator's Well Number: 9H Well Pad Name: Denver

3) Farm Name/Surface Owner: Audrey L Lavelle Public Road Access: CR 7/11

4) Elevation, current ground: 1,352' Elevation, proposed post-construction: 1,352'

5) Well Type (a) Gas Oil Underground Storage
Other
(b) If Gas Shallow Deep
Horizontal

6) Existing Pad: Yes or No Yes

7) Proposed Target Formation(s), Depth(s), Anticipated Thickness and Expected Pressure(s):
Marcellus, 7,478', 50', 2,620 psi

8) Proposed Total Vertical Depth: 7,478'

9) Formation at Total Vertical Depth: Marcellus

10) Proposed Total Measured Depth: 19,916'

11) Proposed Horizontal Leg Length: 12,000'

12) Approximate Fresh Water Strata Depths: 17', 236'

13) Method to Determine Fresh Water Depths: Offset Wells - 47-103-01750 & 47-103-02399

14) Approximate Saltwater Depths: 1,842', 1,975'

15) Approximate Coal Seam Depths: 780'-783', 1,020'-1,023', 1,123'-1,128'

16) Approximate Depth to Possible Void (coal mine, karst, other): N/A

17) Does Proposed well location contain coal seams directly overlying or adjacent to an active mine? Yes No

(a) If Yes, provide Mine Info: Name: See attached list
Depth: _____
Seam: _____
Owner: _____

RECEIVED
Office of Oil and Gas

JUL 01 2022

WV Department of
Environmental Protection

18) CASING AND TUBING PROGRAM

| TYPE | <u>Size (in)</u> | <u>New or Used</u> | <u>Grade</u> | <u>Weight per ft. (lb/ft)</u> | <u>FOOTAGE: For Drilling (ft)</u> | <u>INTERVALS: Left in Well (ft)</u> | <u>CEMENT: Fill-up (Cu. Ft.)/CTS</u> |
|--------------|------------------|--------------------|---------------|-------------------------------|-----------------------------------|-------------------------------------|--------------------------------------|
| Conductor | 26 | New | A252 GR 3 Bar | 85.6 | 40 | 40 ✓ | 49 ft ³ / CTS |
| Fresh Water | 13 3/8 | New | J-55 | 54.5 | 1178 | 1178 ✓ | 1085 ft ³ / CTS |
| Coal | | | | | | | |
| Intermediate | 9 5/8 | New | J-55 | 36 | 2605 | 2605 ✓ | 1010 ft ³ / CTS |
| Production | 6 | New | P-110 | 24 | 19916 | 19916 ✓ | 500' above intermediate casing |
| Tubing | | | | | | | |
| Liners | | | | | | | |

✓ Kenneth Greynolds
Digitally signed by: Kenneth Greynolds
 DN: CN = Kenneth Greynolds, email = Kenneth.L.Greynolds@wv.gov, C = AD, O = WVDEP, OU = Oil and Gas
 Date: 2022.05.27 10:23:23 -0400

| TYPE | <u>Size (in)</u> | <u>Wellbore Diameter (in)</u> | <u>Wall Thickness (in)</u> | <u>Burst Pressure (psi)</u> | <u>Anticipated Max. Internal Pressure (psi)</u> | <u>Cement Type</u> | <u>Cement Yield (cu. ft./k)</u> |
|--------------|------------------|-------------------------------|----------------------------|-----------------------------|---|--------------------|---------------------------------|
| Conductor | 26 | 30 | 0.312 | 1000 | 18 | Class A | 1.18 |
| Fresh Water | 13 3/8 | 17 1/2 | 0.380 | 2730 | 2184 | Class A / Type 1 | 1.13 - 1.19 |
| Coal | | | | | | | |
| Intermediate | 9 5/8 | 12 3/8 | 0.352 | 3520 | 2816 | Class A / Type 1 | 1.13 - 1.19 |
| Production | 6 | 8 1/2 | 0.400 | 14580 | 11664 | Class A/H | 1.04 - 2.10 |
| Tubing | | | | | | | |
| Liners | | | | | | | |

PACKERS

| | | | | |
|-------------|--|--|--|--|
| Kind: | | | | |
| Sizes: | | | | |
| Depths Set: | | | | |

RECEIVED
Office of Oil and Gas

JUL 01 2022

WV Department of
Environmental Protection

19) Describe proposed well work, including the drilling and plugging back of any pilot hole:

Drill and complete a new horizontal well in the Marcellus Formation. Drill the vertical, kick off and drill curve. Drill the lateral in the Marcellus. Cement casing.

20) Describe fracturing/stimulating methods in detail, including anticipated max pressure and max rate:

Hydraulic fracturing is completed in accordance with state regulations using water recycled from previously fractured wells and obtained from freshwater sources. This water is mixed with sand and a small percentage (less than 0.1%) of chemicals (including 15% Hydrochloric acid, friction reducer, biocide, and scale inhibitor), referred to in the industry as a "slickwater" completion. Maximum anticipated internal casing pressure is expected to be approximately 10,000 psi, maximum anticipated treating rates are expected to average approximately 100 bpm. Stage lengths vary from 150 to 300 feet. Average approximately 350,000 gallons of water per stage. Sand sizes vary from 100 mesh to 20/40 mesh. Average approximately 200,000-600,000 pounds of proppant per stage.

21) Total Area to be disturbed, including roads, stockpile area, pits, etc., (acres): N/A - Site Built

22) Area to be disturbed for well pad only, less access road (acres): N/A - Site Built

23) Describe centralizer placement for each casing string:

- Surface: Bow spring centralizers – One centralizer at the shoe and one spaced every 500’.
- Intermediate: Bow spring centralizers– One centralizer at the shoe and one spaced every 500’.
- Production: One solid body centralizer spaced every joint from production casing shoe to KOP.

RECEIVED
Office of Oil and Gas

24) Describe all cement additives associated with each cement type:

JUL 01 2022

Conductor: Class A no additives
 Surface: Calcium Chloride. Used to speed the setting of cement slurries
 Intermediate: Calcium Chloride. Used to speed the setting of cement slurries.
 Production: Calcium Carbonate, Fluid Loss, Extender, Dispersent, Viscosifier, Defoamer, POZ, Bonding Agent, Retarder, Anti-Settling/Suspension Agent

WY Department of
Environmental Protection

25) Proposed borehole conditioning procedures:

Surface: Circulate hole clean while rotating & reciprocating the drill string until cuttings diminish at surface.
 Intermediate: Circulate hole clean while rotating & reciprocating the drill string until cuttings diminish at surface.
 Production: Perform a cleanup cycle by pumping 3-8 bottoms up or until the shakers are clean. Check volume of cuttings coming across the shakers every 15 minutes.

*Note: Attach additional sheets as needed.



west virginia department of environmental protection

Office of Oil and Gas
601 57th Street, SE
Charleston, WV 25304
(304) 926-0450
(304) 926-0452 fax

Earl Ray Tomblin, Governor
Randy C. Huffman, Cabinet Secretary
dep.wv.gov

March 18, 2014

Nabors Completion & Production Services Company
1380 Route 286 Hwy E #121
Indiana PA 15701

Re: Cement Variance Request

Dear Sir or Madam,

This agency is approving a variance request for the cement blend listed below to be used on surface and coal protection strings for the drilling of oil and gas wells in the state of West Virginia. The variance cannot be used without requesting its use on a permit application and approval by this agency:

- Type 1 (2% Calcium Chloride-Accelerator, 0.25% Super Flake-Lost Circulation, 5.2% Water, 94% Type "1" Cement)

If you have any questions regarding this matter feel free to contact me at 304-926-0499, ext. 1653.

Sincerely,

A handwritten signature in blue ink that reads "James Peterson" followed by a stylized set of initials "JCS".

James Peterson
Environmental Resources Specialist / Permitting

Promoting a healthy environment.

RECEIVED
Office of Oil and Gas

JUL 01 2012

WV Department of
Environmental Protection



west virginia department of environmental protection

Office of Oil and Gas
601 57th Street, SE
Charleston, WV 25304
(304) 926-0450
(304) 926-0452 fax

Earl Ray Tomblin, Governor
Randy C. Huffman, Cabinet Secretary
dep.wv.gov

**BEFORE THE OFFICE OF OIL AND GAS
DEPARTMENT OF ENVIRONMENTAL PROTECTION
STATE OF WEST VIRGINIA**

IN THE MATTER OF A VARIANCE FROM) ORDER NO. 2014 - 17
REGULATION 35 CSR § 4-11.4/11.5/14.1)
AND 35 CSR § 8-9.2.h. 4/5/6/8 OF THE)
THE OPERATIONAL)
REGULATIONS OF CEMENTING OIL)
AND GAS WELLS)

REPORT OF THE OFFICE

Nabors Completion & Production Services Co. requests approval of a different cement blend for use in cementing surface and coal protection casing of oil and gas wells.

FINDINGS OF FACT

- 1.) Nabors Completion & Production Services Co. proposes the following cement blend:
 - 2% Calcium Chloride (Accelerator)
 - 0.25 % Super Flake (Lost Circulation)
 - 94% Type "1" Cement
 - 5.20 % Water
- 2.) Laboratory testing results indicate that the blend listed in Fact No.1 will achieve a 500 psi compressive strength within 6 hours and a 2,435 psi compressive strength within 24 hours.

Promoting a healthy environment.

RECEIVED
Office of Oil and Gas

JUL 01 2022

WV Department of
Environmental Protection

CONCLUSIONS OF LAW

Pursuant to Articles 6 and 6A, Chapter 22 of the Code of West Virginia, the Office of Oil and Gas has jurisdiction over the subject matter embraced in said notice, and the persons interested therein, and jurisdiction to promulgate the hereinafter prescribed Order.

Pursuant to 35 CSR § 4-11.5 and 35 CSR § 8-9.2.h.8 the Chief of the Office of Oil and Gas may approve different cement blends upon the well operator providing satisfactory proof that different cement types are adequate.

ORDER

It is ordered that Nabors Completion & Production Services Co. may use the cement blend listed in Findings of Fact No.1 for the cementing of surface and coal protection casing of oil and gas wells in the State as may be requested by oil and gas operators. The waiting time on the cement blend shall be **8** hours. The cement blend shall be mixed in strict accordance with the specifications for each blend and weight measurements made on-site to assure the cement slurries meet the minimum weight specifications. A sample shall be collected and, if after **8** hours the cement is not set up, additional time will be required. Nabors Completion & Production Services Co. shall keep a record of cement blend jobs in which the cement blend approved under this order is to be used and made available to the Office of Oil and Gas upon request.

Dated this, the 18th day of March, 2014.

IN THE NAME OF THE STATE OF WEST VIRGINIA

OFFICE OF OIL AND GAS
DEPARTMENT OF ENVIRONMENTAL PROTECTION
OF THE STATE OF WEST VIRGINIA



James Martin, Chief
Office of Oil and Gas

RECEIVED
Office of Oil and Gas

JUL 01 2014

WV Department of
Environmental Protection



June 25, 2022

Mr. Taylor Brewer
West Virginia Department of Environmental Protection
Office of Oil and Gas
601 57th Street SE
Charleston, WV 25304

Re: Casing on Denver 9H

Dear Mr. Brewer,

The 13-3/8" surface casing will be set at 1,178' KB, 50' below the deepest workable coal seam and 942' below the deepest fresh water. The 9-5/8" intermediate string will be set at 2,605' KB, 50' below the base of the Big Injun formation.

If you have any questions, please do not hesitate to contact me at 724-746-9073.

Sincerely,

A handwritten signature in blue ink, appearing to read 'J. Zavatchan'.

John Zavatchan
Project Specialist - Permitting

Enc.

RECEIVED
Office of Oil and Gas

JUL 01 2022

WV Department of
Environmental Protection

47 10 30 35 16

WEST VIRGINIA GEOLOGICAL PROGNOSIS

Horizontal Well
Pad Name DENVER

Drillings Objectives:

Marcellus
Linton
Wetzel

Quad:

County:

Elevation:

Recommended Azimuth

1363 KB
315 Degrees

1350 GI

Recommended total wellbore length:

Proposed Logging Suite:

-No Pilot Hole Needed

Coal requirements:

Run a directional survey from the surface through the deepest coal seam

ESTIMATED FORMATION TOPS

4710302517 4710302580

| Formation | Top (TVD) | Base (TVD) | Lithology | Comments |
|------------------|-----------|------------|------------------------|---|
| Fresh Water Zone | 1 | 236 | | FW from offsets @ 236,17,... |
| Waynesburg Coal | 780 | 783 | Coal | |
| Sewickley Coal | 1020 | 1023 | Coal | |
| Pittsburgh Coal | 1123 | 1128 | Coal | SW @ 1842,1975, . |
| Big Injun | 2431 | 2555 | Sandstone | Hydrocarbon prod/show in offset @ 1998,2227,2391,3106,3393, . . |
| Int. csg pt | 2605 | | | 50 ft below Big Injun |
| Berea | 2674 | 3023 | Sandstone | |
| Gantz | 3023 | 3202 | Silty sand | |
| Fifty foot | 3202 | 3246 | Silty sand | Outside of Storage Boundary |
| Thirty foot | 3269 | 3296 | Silty sand | |
| Bayard | 3348 | 3476 | Sandstone | |
| Upper Speechley | 3850 | 3840 | Silty sand | |
| Speechley | 3860 | 3937 | Silty sand | |
| Balltown | 3937 | 4264 | Silty sand | |
| Bradford | 4264 | 4394 | Silty sand | |
| Benson | 5403 | 5813 | Silty sand | |
| Alexander | 5813 | 6265 | Silty sand | |
| Elk | 6265 | 7019 | Silty sand | |
| Sonyea | 7019 | 7176 | Gray shale | |
| Middlesex | 7176 | 7217 | Black Shale | |
| Genesee | 7217 | 7296 | Gray shale interbedded | |
| Genesee | 7296 | 7324 | Black Shale | |
| Tully | 7324 | 7347 | Limestone | |
| Hamilton | 7347 | 7453 | Gray shale with some | |
| Marcellus | 7453 | 7503 | Black Shale | |
| -Purcell | 7473 | 7475 | Limestone | |
| -Cherry Valley | 7486 | 7488 | Limestone | |
| -Lateral Zone | 7478 | | | |
| Onondaga | 7503 | | Limestone | |

Top RR Base RR
RED ROCK SHOWS
NOT LISTED IN OFFSETS

Comments:

Note that this is a TVD prog for a horizontal well (azimuth of 315 degrees, target formation = Marcellus). All measurements taken from estimated KB elevation. Water and coal information estimated from surrounding well data.

RECOMMENDED CASING POINTS

| | CSG OD | CSG DEPTH | Planned Depth |
|--------------------|---------|-----------|---------------|
| Conductor: | 24" | CSG DEPTH | 40 |
| Freshwater / Coal: | 13 3/8" | CSG DEPTH | 1178 |
| Intermediate 1: | 9 5/8" | CSG DEPTH | 2605 |
| Production: | 5 1/2" | CSG DEPTH | @ TD |

=====
=====

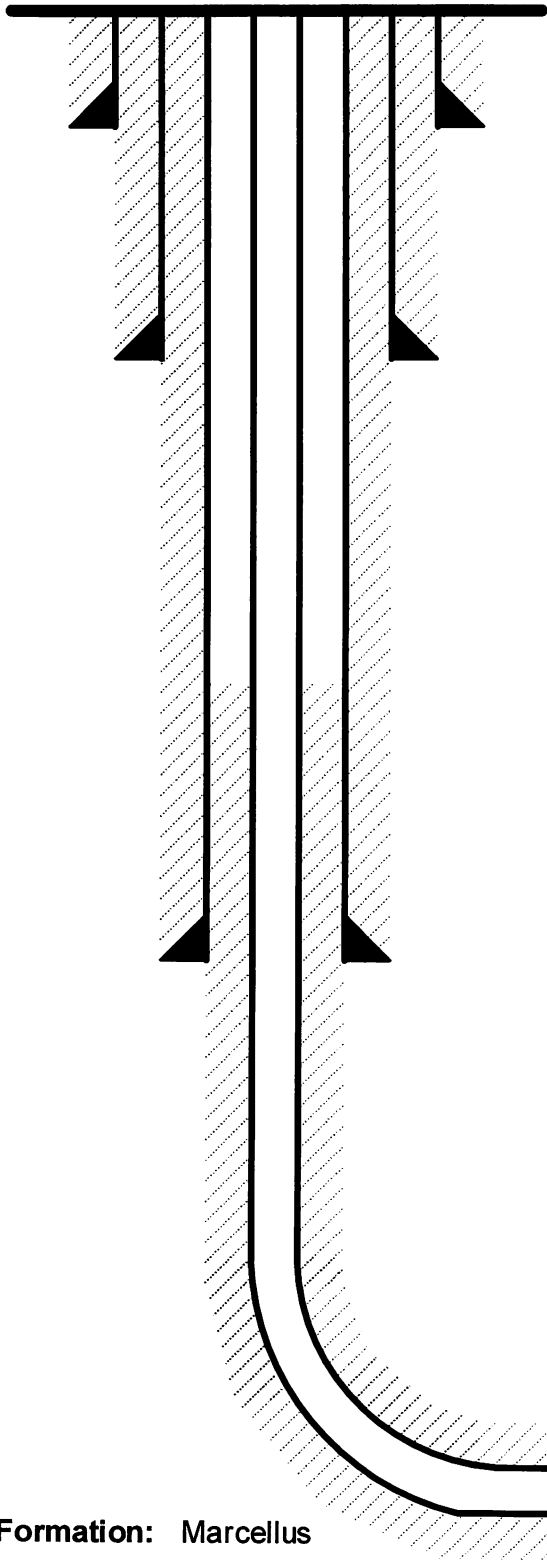
RECEIVED
Office of Oil and Gas
JUL 01 2022
WV Department of
Environmental Protection

EQT Production

Wellbore Diagram 4710303516

Well: Denver 9H
Pad: Denver
Elevation: 1350' GL 1363' KB

County: Wetzel
State: West Virginia



Conductor @ 40'
26", 85.6#, A252 GR3 Bare, cement to surface w/ Class A

Surface @ 1,178'
13-3/8", 54.5#, J-55, cement to surface w/ Class A/Type I

Intermediate @ 2,605'
9-5/8", 36#, J-55, cement to surface w/ Class A/Type I

Production @ 19,916' MD / 7,478' TVD
6", 24#, P-110, cement to 500' inside 9-5/8" w/ Class A/H

Formation: Marcellus

RECEIVED
Office of Oil and Gas
JUL 01 2022
WV Department of
Environmental Protection

NOT TO SCALE

WW-9
(4/16)

API Number 47 - _____ - _____
Operator's Well No. Denver 9H

STATE OF WEST VIRGINIA
DEPARTMENT OF ENVIRONMENTAL PROTECTION
OFFICE OF OIL AND GAS

FLUIDS/ CUTTINGS DISPOSAL & RECLAMATION PLAN

Operator Name EQT Production Company OP Code 306686

Watershed (HUC 10) Lower West Virginia Fork Fish Creek Quadrangle Littleton

Do you anticipate using more than 5,000 bbls of water to complete the proposed well work? Yes No

Will a pit be used? Yes No

If so, please describe anticipated pit waste: N/A

Will a synthetic liner be used in the pit? Yes No If so, what ml.? N/A

Proposed Disposal Method For Treated Pit Wastes:

- Land Application
- Underground Injection (UIC Permit Number 0014, 8462, 4037)
- Reuse (at API Number Various)
- Off Site Disposal (Supply form WW-9 for disposal location)
- Other (Explain _____)

Will closed loop system be used? If so, describe: Yes, The closed loop system will remove drill cuttings from the drilling fluid. The drill cuttings are then prepared for transportation to an off-site disposal facility.

Drilling medium anticipated for this well (vertical and horizontal)? Air, freshwater, oil based, etc. See Attached

-If oil based, what type? Synthetic, petroleum, etc. Synthetic Mud

Additives to be used in drilling medium? See Attached

Drill cuttings disposal method? Leave in pit, landfill, removed offsite, etc. Landfill

-If left in pit and plan to solidify what medium will be used? (cement, lime, sawdust) N/A

-Landfill or offsite name/permit number? See Attached List

Permittee shall provide written notice to the Office of Oil and Gas of any load of drill cuttings or associated waste rejected at any West Virginia solid waste facility. The notice shall be provided within 24 hours of rejection and the permittee shall also disclose where it was properly disposed.

I certify that I understand and agree to the terms and conditions of the GENERAL WATER POLLUTION PERMIT issued on August 1, 2005, by the Office of Oil and Gas of the West Virginia Department of Environmental Protection. I understand that the provisions of the permit are enforceable by law. Violations of any term or condition of the general permit and/or other applicable law or regulation can lead to enforcement action.

I certify under penalty of law that I have personally examined and am familiar with the information submitted on this application form and all attachments thereto and that, based on my inquiry of those individuals immediately responsible for obtaining the information, I believe that the information is true, accurate, and complete. I am aware that there are significant penalties for submitting false information, including the possibility of fine or imprisonment.

Company Official Signature [Signature]

Company Official (Typed Name) John Zavatchan

Company Official Title Project Specialist - Permitting

RECEIVED
Office of Oil and Gas

JUL 01 2022

WV Department of
Environmental Protection

Subscribed and sworn before me this 29th day of June, 2022

[Signature] Notary Public

My commission expires October 25, 2023

Commonwealth of Pennsylvania - Notary Seal
Olivia Pishloneri, Notary Public
Allegheny County
My commission expires October 25, 2023
Commission number 1359968
Member, Pennsylvania Association of Notaries

WW-9 Attachment

Drilling medium anticipated for this well (vertical and horizontal)? Air, freshwater, oil based, etc.

- Air is used to drill the top-hole sections of the wellbore (surface, intermediate, and pilot). Water based mud may be necessary depending on hole conditions to stabilize and drill the intermediate section. The pilot hole, curve, and lateral sections will be drilled with either air, water based mud, or synthetic mud.

Additives to be used in drilling medium?

- Air - biodegradable oil lubricant, detergent, defoaming, water.
- Water based mud – Barite, viscosifer, alkalinity control, lime, filtration control, deflocculates, biodegradable oil lubricant, defoaming, walnut shell, salt, x-cide, carbonates.
- Synthetic mud – synthetic base oil, emulsifier, salt, lime, viscosifer, alkalinity control, filtration control, deflocculates, biodegradable oil lubricant, defoaming, carbonates.

RECEIVED
Office of Oil and Gas

JUL 01 2022

WV Department of
Environmental Protection

| EQT Production Water Plan | | | | | | | | | |
|--|-----------------------------|------------|----------------|-------|-------|------------------------------|--------------|-------|--|
| Offsite Disposals for Unconventional Wells | | | | | | | | | |
| Facility Name | Address | Address 2 | City | State | Zip | Phone | County | State | Permit Number |
| CWS Trucking Inc. | P.O. Box 391 | | Williamstown | WV | 26187 | 740-516-3586 | Noble | OH | 3390 |
| Broad Street Energy LLC | 37 West Broad Street | Suite 1100 | Columbus | OH | 43215 | 740-516-5381 | Washington | OH | 8462 |
| LAD Liquid Assets Disposal Inc. | 226 Rankin Road | | Washington | PA | 15301 | 724-350-2760 | Ohio | WV | USEPA WV 0014 |
| Triad Energy | PO Box 430 | | Reno | OH | 45773 | 740-516-6021 740-374-2940 | Noble | OH | 4037 |
| Tri County Waste Water Management, Inc. | 1487 Toms Run Road | | Holbrook | PA | 15341 | 724-627-7178 724-499-5647 | Greene | PA | TC-1009 |
| King Excavating Co. Advance Waste Services | 101 River Park Drive | | New Castle | PA | 16101 | | Lawrence | PA | PAR000029132 |
| Waste Management - Meadowfill Landfill | Rt. 2, Box 68 Dawson Drive | | Bridgeport | WV | 16330 | 304-326-6027 | Harrison | WV | SWF-1032-98 Approval #100785WV |
| Waste Management - Northwestern Landfill | 512 E. Dry Road | | Parkersburg | WV | 26104 | 304-428-0602 | Wood | WV | SWF-1025 WV-0109400 |
| APEX Landfill | 11 County Road 78 | PO Box 57 | Amsterdam | OH | 43903 | 740-543-4389 | Jefferson | OH | 06-08438 |
| Advanced Disposal - Chestnut Valley Landfill | 1184 McClellandtown Road | | McClellandtown | PA | 15458 | 724-437-7336 | Fayette | PA | 100419 |
| Westmoreland Sanitary Landfill | 901 Tyrol Boulevard | | Belle Vernon | PA | 15012 | 724-929-7694 | Westmoreland | PA | 100277 |
| Austin Master Services | 801 North 1st Street | | Martins Ferry | OH | 43935 | 740-609-3800 | Belmont | OH | 2014-541 |
| Belmont Solids Control | 77505 Cadiz-New Athers Road | | Cadiz | OH | 43907 | 740-942-1739 | Harrison | OH | 2015-511 |
| Diversified Resources | 3111 Braun Rd. | | Belpre | OH | 45714 | 740-401-0413 | Washington | OH | |
| Buckeye Brine | 23986 Airport Road | | Coshocton | OH | 43812 | 740-610-1512 724-591-4393 | Coshocton | OH | 34-031-27177 34-031-27178 34-031-27241 |
| Central Environmental Services | 28333 West Belpre Pike | | Coolville | OH | 45723 | 304-488-0701 | Athens | OH | |
| Nuverra - Nichols | 10555 Veto Road | | Belpre | OH | 45714 | 330-232-5041 | Washington | OH | 34-119-2-8776 |
| Nuverra - Goff | 9350 East Pike Road | | Norwich | OH | 43767 | 330-232-5041 | Muskingum | OH | 34-167-2-3862 |
| Nuverra - Wolf | 5480 State Route 5 | | Newton Falls | OH | 44444 | 330-232-5041 | Trumbull | OH | 34-155-2-1893 |
| Nuverra - Pander | 5310 State Route 5 | | Newton Falls | OH | 44444 | 330-232-5041 | Trumbull | OH | 34-155-2-3795 |
| Nuverra - AnnaRock D-1 | 3549 Warner Road | | Fowler | OH | 44418 | 330-232-5041 | Trumbull | OH | 34-155-2-2403 |

| | | | | | | | | | |
|------------------------|----------------------|--|-------------|----|-------|--|------------|----|--|
| FQ Helen | 199 Bowersock Road | | Reno | OH | 45773 | 740-374-2940 412-443-4397 740-236-2135 | Washington | OH | 34-167-2-9577 |
| FQ Dexter | 38505 Marietta Rd. | | Dexter City | OH | 45727 | 740-374-2940 412-443-4397 740-236-2135 | Noble | OH | 34-121-24037 34-121-24086 |
| FQ Ritchie | 122 Lonesome Pine Rd | | Ellenboro | WV | 26346 | 740-374-2940 412-443-4397 740-236-2135 | Ritchie | WV | 47-085-09721 |
| FQ Mills | 53610 TS Rd 706 | | Portland | OH | 45770 | 740-374-2940 412-443-4397 740-236-2135 | Meigs | OH | 34-105-2-3619 34-105-2-3652 34-105-2-3637 34-105-2-3651 |
| Petta Enterprises - OH | 745 North 3rd Street | | Cambridge | OH | 43725 | 614-477-1368 | Guernsey | OH | Ohio Chiefs Order 25-019 |
| Petta Enterprises - WV | 38 Technology Dr. | | Tridelfia | WV | 26059 | 740-255-5727 | Ohio | WV | |
| Deep Rock Disposal | 2341 OH-821 | | Marietta | OH | 45750 | 304-629-0176 | Washington | OH | 34-167-2-9766 |

EQT Production Company

Proposed Revegetation Treatment: Acres Disturbed No additional disturbance Prevegetation pH _____

Lime 3 Tons/acre or to correct to pH 6.5

Fertilizer type Granular 10-20-20

Fertilizer amount 1/3 lbs/acre

Mulch 2 Tons/acre

Seed Mixtures

| Temporary | | Permanent | |
|---------------|----------|---------------|----------|
| Seed Type | lbs/acre | Seed Type | lbs/acre |
| KY-31 | 40 | Orchard Grass | 15 |
| Alsike Clover | 5 | Alsike Clover | 5 |
| Annual Rye | 15 | | |

Attach:

Maps(s) of road, location, pit and proposed area for land application (unless engineered plans including this info have been provided). If water from the pit will be land applied, include dimensions (L x W x D) of the pit, and dimensions (L x W), and area in acreage, of the land application area

Photocopied section of involved 7.5' topographic sheet.

Plan Approved by: Kenneth Greynolds
Digitally signed by: Kenneth Greynolds
DN: CN = Kenneth Greynolds email = Kenneth.L.Greynolds@ow.gov, C =
AD O = WDEP OU = Oil and Gas
Date: 2022.05.27 16:22:34 -0400

Comments: Pre-seed/mulch all disturbed areas as soon as reasonably possible, per regulation. Upgrade E&S as necessary per WV DEP E&S Manual.

RECEIVED
Office of Oil and Gas

JUL 01 2022

WV Department of
Environmental Protection

Title: Oil & Gas Inspector

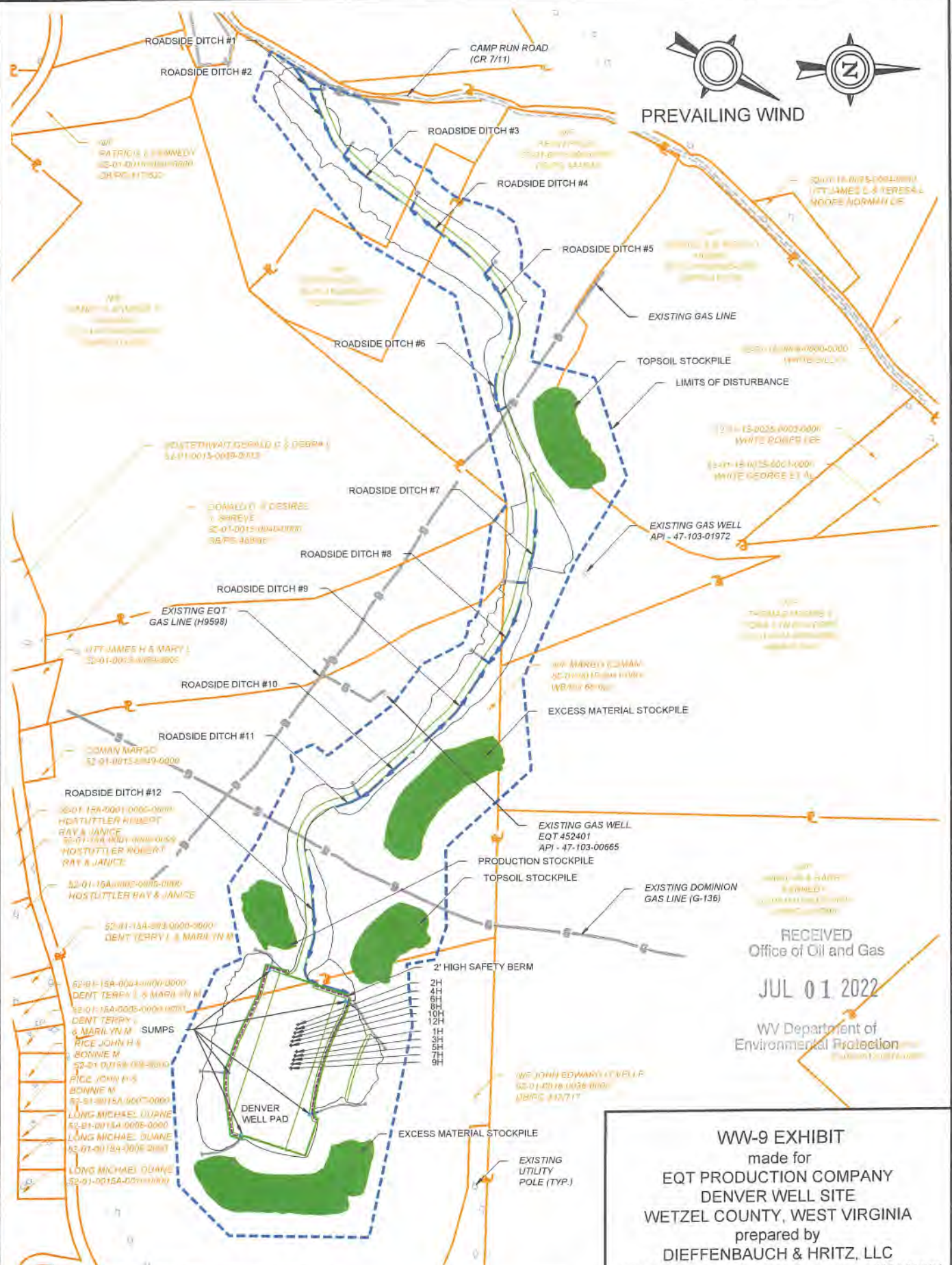
Date: 5/27/2022

Field Reviewed? () Yes () No



PREVAILING WIND

SCALE: 1:450 PLOTTED: 10/22/2020 8:16 AM FILE: X:\OIL AND GAS\EQT\2020\20070-004 - DENVERCADD (K DRIVE) - WV TO CLIENT\DWG\DENVER_WW-9 EXHIBIT.DWG



REFERENCES UNITED STATES GEOLOGICAL SURVEY - LITTLETON AND BIG RUN QUADRANGLES, WV, 7.5 MINUTE SERIES



RECEIVED
Office of Oil and Gas
JUL 01 2022
WV Department of
Environmental Protection

WW-9 EXHIBIT
made for
EQT PRODUCTION COMPANY
DENVER WELL SITE
WETZEL COUNTY, WEST VIRGINIA
prepared by
DIEFFENBAUCH & HRITZ, LLC
1095 Chaplin Rd Suite 200, Morgantown, WV 26501
Phone: 304-985-5555 Fax: 304-985-5557

47 10 3035 16

EQT Production
Hydraulic Fracturing Monitoring Plan
Pad ID: Denver (LIT67)
County: Wetzel

May 23, 2022

Purpose

The purpose of this pad-specific Hydraulic Fracturing Monitoring Plan is to identify and notify conventional well operators near EQT hydraulic fracturing in Wetzel County, WV prior to hydraulic fracturing at the following EQT wells on the Denver (LIT67) pad: 1H, 3H, 5H, 7H and 9H.

Due to the requirements under 35CSR8 5.11, the permittee is required to review the area surrounding the proposed well pad so as to identify and evaluate potential conduits for unintended fracture propagation.

A report is required to be submitted along with a well work permit application.

The plan is being implemented as an additional safety measure to be utilized in conjunction with existing best management practices and emergency action plans for the site. These additional measures include coordination with well operators of the timing and location of the hydraulic fracturing, establishment of measures well operators should implement, and assurance that the OOG is notified of the timeline, as well as any issues that may arise during fracturing.

1. Communications with Well Operators

EQT, using available data (WV Geological Survey, WVDEP website, and IHS data service), has identified all known wells and well operators within 500 feet of this pad and the lateral sections that are known or could reasonably be expected to be within range of the fracture propagation. A map showing these wells along with a list of the wells and operators is included in **Attachment A**.

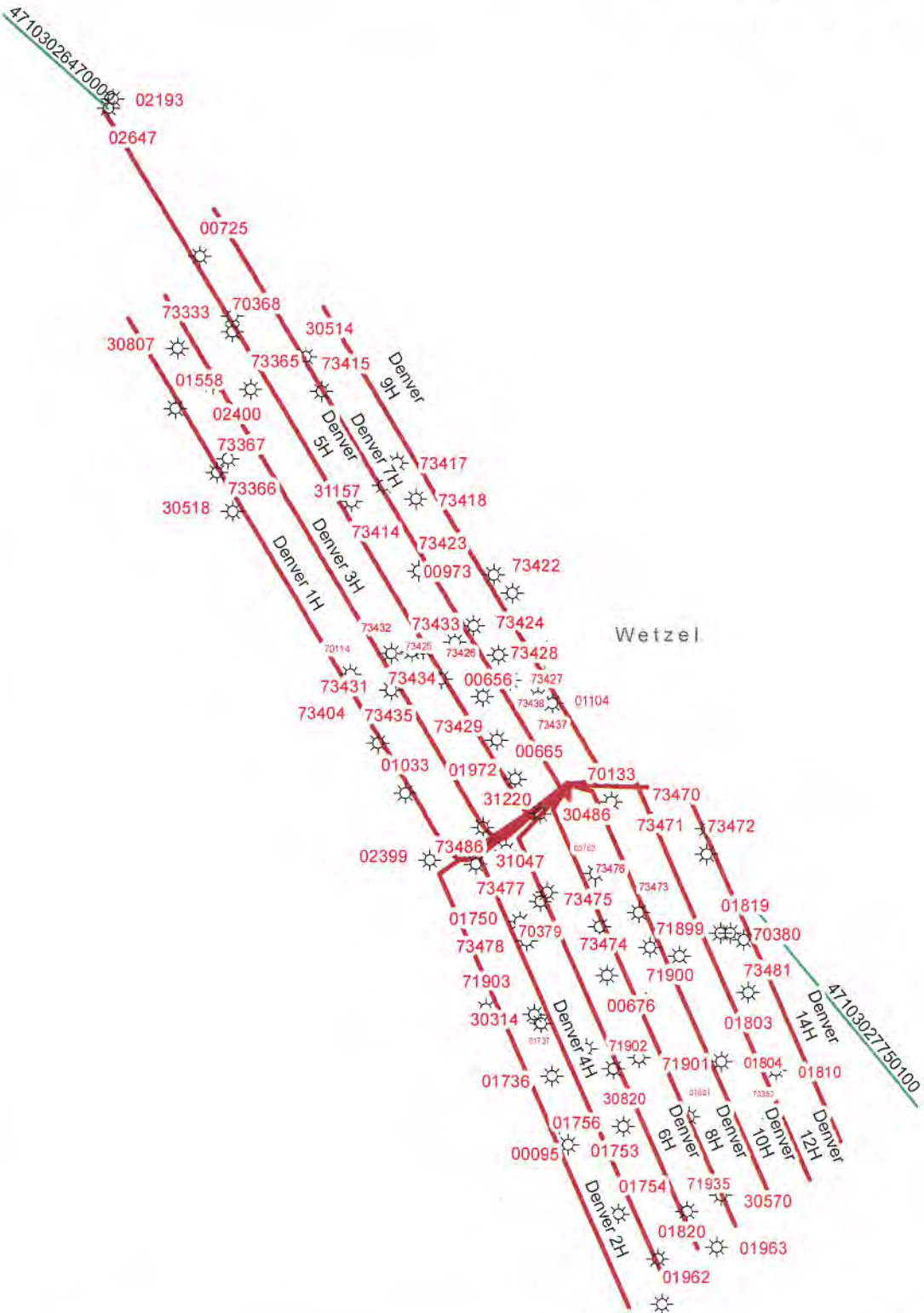
EQT will notify these operators of the hydraulic fracturing schedule for these wells, and coordinate with them throughout the fracturing process.

EQT will recommend to these operators at a minimum to:

1. Inspect their surface equipment prior to fracturing to establish integrity and establish pre-frac well conditions
2. Observe wells closely during and after fracturing and monitor for abnormal increases in water, gas or pressure
3. Inspect or install master valves or other necessary equipment for wellhead integrity capable of a pressure recommended by EQT
4. Notify the OOG and EQT if any changes in water, gas production, pressure, or other anomalies are identified

2. Reporting

EQT will provide information relating to the hydraulic fracturing schedule, communication with other operators, and ongoing monitoring of the work upon request of OOG or immediately in the event of any noted abnormalities.



EQT
 EQT Corporation
 625 Liberty Avenue
 Pittsburgh, PA 15222

Denver

Vertical Offsets and Foreign Laterals within 500'

Created By: Kellen Wellman Printed By: McClay on 5/10/2022

Legend

- Foreign Offset Wells
- Foreign Horizontals
- Well Lateral FM
- Geneseo
- Marcellus
- Utica

3,400 1,700 0 3,400
 Feet

1:43,509

Disclaimer:

This map is confidential and is to be used only for the express informational purposes for which it was created. Unauthorized use, copying, or dissemination is strictly prohibited. EQT does not warrant the accuracy of the location of any items shown on this map, including, but not limited to, any structures, well or pipeline facilities, property boundaries, topography, roadways, or waterways. The items shown on the map may not have been placed on the map using survey lines or GPS coordinates. The specific location of any of the map items should be determined by a field survey performed by a licensed surveyor upon consultation with EQT.

1:1,646,784

PA
 Greene
 WV
 Marion

Topo Quad: Littleton

Scale: 1"=1000' **47 10 30 35 16**

County: Wetzel

Date: October 14, 2020

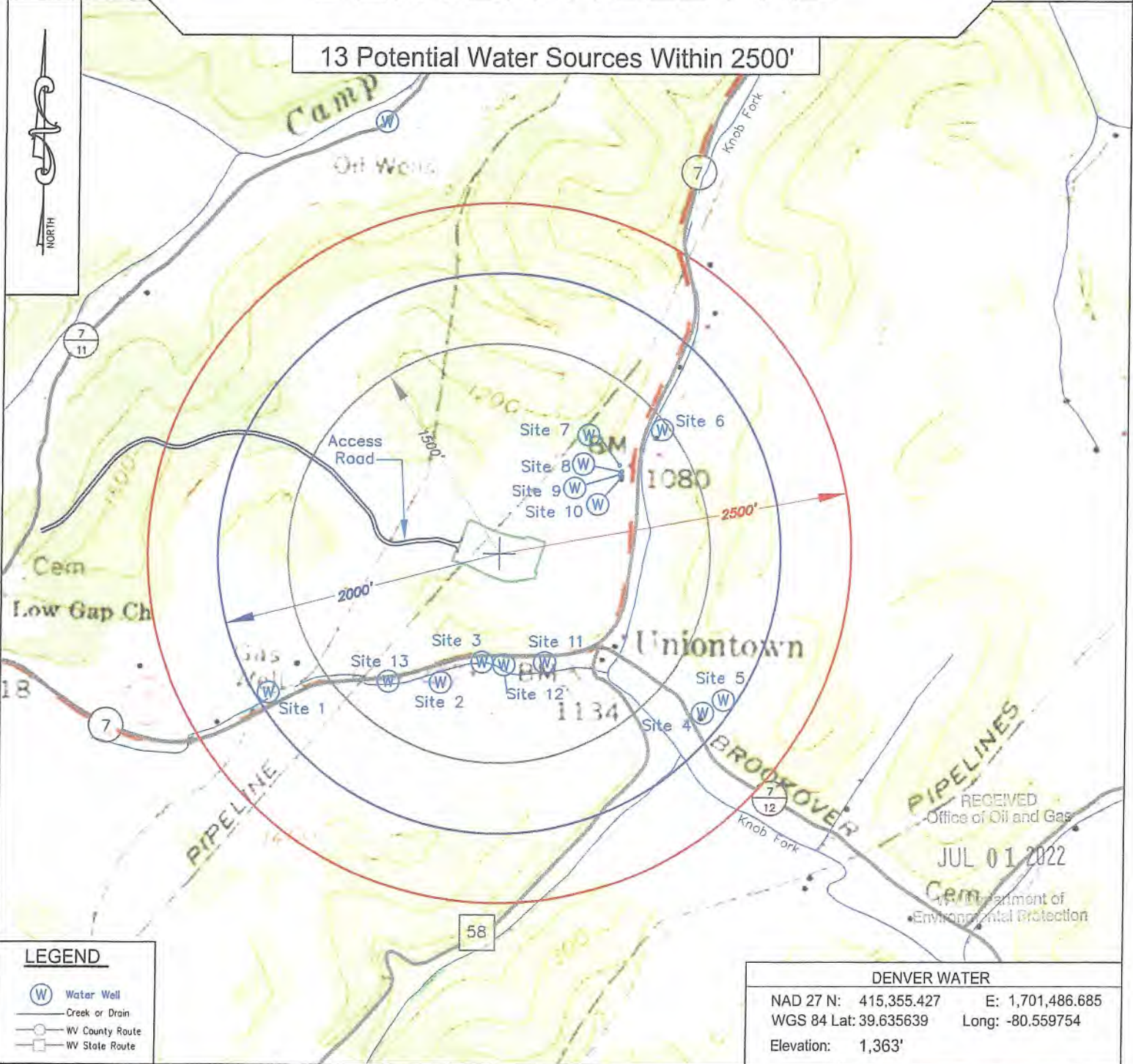
District: Center

Project NO: _____

DENVER WELL PAD

Water

13 Potential Water Sources Within 2500'



Keystone Consultants, LLC
32 East Main Street
Carnegie, PA 15106
412 278-2100

Prepared For:
EQT Production Company
400 Woodcliff Drive
Canonsburg, PA 15317



LATITUDE 39° 40' 00"

TH: 5,065'

BH

LATITUDE 39° 40' 00" BH: 10,725'

LONGITUDE 80° 32' 30" BH: 295'

LONGITUDE 80° 32' 30" TH: 11,270'

Denver 9H
Denver
EQT Production Company



NOTES ON SURVEY

- COORDINATES SYSTEM IS UTM, NAD 83 DATUM, ZONE 17, U.S. FOOT AND WELL COORDINATES ESTABLISHED USING SURVEY GRADE GPS.
- SURFACE AND ROYALTY OWNER INFORMATION AND THEIR BOUNDARIES SHOWN HEREON WERE PLOTTED FROM DEEDS AND/OR TAX PARCEL MAPS PROVIDED BY CLIENT AND FIELD LOCATIONS.
- THIS PLAT DOES NOT REPRESENT A BOUNDARY SURVEY OF THE PARCELS SHOWN HEREON.
- NO DWELLINGS AND BUILDINGS WITHIN 625 FEET OF PROPOSED OF CENTER OF PAD.
- NO WATER WELLS OR DEVELOPED SPRINGS WITHIN 250 FEET OF PROPOSED WELL.
- NO PERENNIAL STREAMS, LAKES, PONDS, RESERVOIRS OR WETLANDS WITHIN 100 FEET OF THE LIMITS OF DISTURBANCE.
- NO NATURALLY PRODUCING TROUT STREAM WITHIN 300 FEET OF LIMITS OF DISTURBANCE.

- LEGEND**
- Active Well Location
 - Proposed Well Location
 - Intermediate Well
 - Intermediate Well Location
 - Proposed Gas Well
 - Located Corner, as noted
 - Surface Tract Lines (Surveyed)
 - Surface Tract Lines (Tax Map)
 - Reference Line
 - Lease Boundary
 - Creek or Drain
 - WV County Route
 - WV State Route

() Denotes Location of Well on United States Topographic Maps




I, the undersigned, hereby certify that this plat is correct to the best of my knowledge and belief and shows all the information required by law and the regulations issued and prescribed by the Department of Environmental Protection.

Joseph C. Mallow

L. L. S. 687



FILE NO:
DRAWING NO:
SCALE: 1" = 2000'
MINIMUM DEGREE OF ACCURACY: 1:2500
PROVEN SOURCE OF ELEVATION: NGS CORS Station



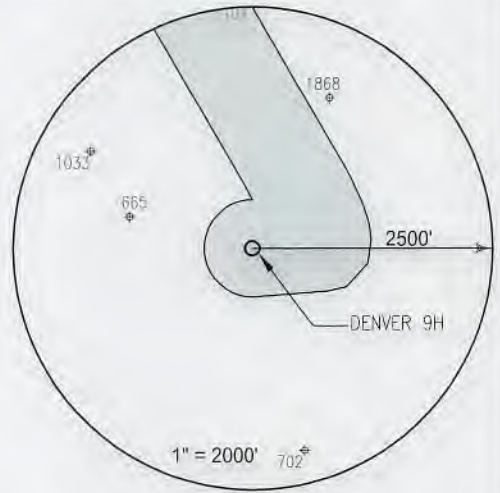
DATE: JUNE 28 20 22
OPERATORS WELL NO: Denver 9H
API WELL NO: 47 - 103 - 03514 46A
STATE COUNTY PERMIT

WELL TYPE: OIL GAS LIQUID INJECTION WASTE DISPOSAL
(IF GAS) PRODUCTION: STORAGE DEEP SHALLOW
LOCATION ELEVATION: 1,352' WATERSHED: LOWER WEST VIRGINIA FORK FISH CREEK QUADRANGLE: LITTLETON
DISTRICT: Center COUNTY: Wetzel
SURFACE OWNER: Audrey L. Lavelle ACREAGE: 117.39 ±
ROYALTY OWNER: Bounty Minerals LLC LEASE NO: 124506 ACREAGE: 128±
PROPOSED WORK: DRILL CONVERT DRILL DEEPER FRACTURE OR STIMULATE PLUG OFF OLD FORMATION
 PERFORATE NEW FORMATION OTHER PHYSICAL CHANGE IN WELL (SPECIFY)
 PLUG AND ABANDON CLEAN OUT AND REPLUG TARGET FORMATION: Marcellus ESTIMATED DEPTH: 7,478'

WELL OPERATOR: EQT Production Company DESIGNATED AGENT: Joseph C Mallow
ADDRESS: 400 Woodcliff Drive ADDRESS: 427 Midstate Drive
Canonsburg, PA 15317 Clarksburg, WV 26301

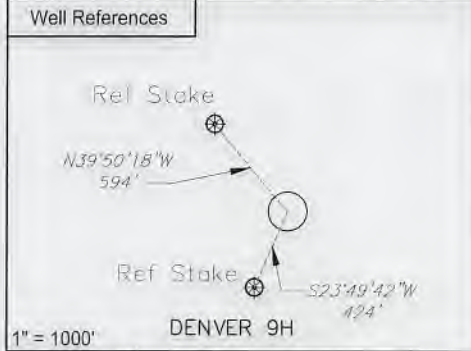
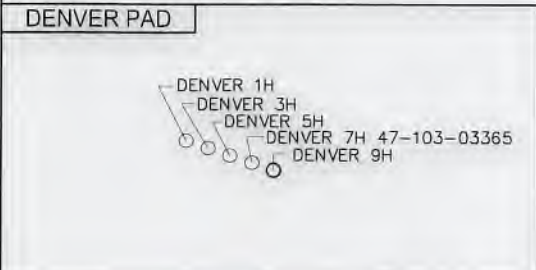
Denver 9H
Denver
EQT Production Company

| Tract ID | Tax Map No. | Parcel No. | County | District | Surface Tract Owner | Acres |
|----------|-------------|------------|--------|----------|--------------------------------------|--------|
| 1 | 16 | 38.0 | Wetzel | Center | John Edward LaVelle | 117.39 |
| 2 | 16 | 39.0 | Wetzel | Center | Harry Lee & Marilyn L. Kennedy | 3.00 |
| 3 | 15 | 27.1 | Wetzel | Center | Harry & Marilyn Kennedy | 61.30 |
| 4 | 12 | 16.0 | Wetzel | Center | Nancy E. Jolliffe | 20.150 |
| 5 | 15 | 26.0 | Wetzel | Center | Thomas Moore & Cora Lynn Childers | 59.90 |
| 6 | 15 | 7.0 | Wetzel | Center | Steven P. Barbe & James R. Barbe | 99.00 |
| 7 | 15 | 7.1 | Wetzel | Center | Steven P. Barbe & James R. Barbe | 81.75 |
| 8 | 11 | 42.0 | Wetzel | Center | Nicole J. Yowankie & Ted J. Yowankie | 128.40 |
| 9 | 11 | 39.0 | Wetzel | Center | Ray S. Sapp | 21.75 |
| 10 | 11 | 27.0 | Wetzel | Center | Dean Wayne Miller | 25.50 |
| 11 | 11 | 22.0 | Wetzel | Center | Edith Miller ES* | 104.50 |
| 12 | 11 | 40.0 | Wetzel | Center | Edith Miller ES* | 6.20 |
| 13 | 11 | 5.1 | Wetzel | Center | Larry L & Lois Jane Deerr | 94.50 |



| Lease | Owner | Acres |
|-----------|------------------------------|----------|
| 124506 | Bounty Minerals, LLC, et al. | 128 |
| 134063 | Patricia Haddix, et al. | 61.3 |
| 109954 | Cora Lynn Childers, et al. | 50.87813 |
| 185999 | William H. Wood, et al. | 99 |
| 114283 | Noble Marcellus LP, et al. | 81.75 |
| 109335 | Lisa Faye Metz, et al. | 128.38 |
| 105048023 | Bounty Minerals, LLC, et al. | 21.75 |
| 115334 | Rodney J. Nichols, et al. | 45.8 |
| 166879 | Shiben Estates, Inc. | 104.5 |
| 218127 | Green Dot Farm, Inc., et al. | 6.2 |
| 114394 | Green Dot Farm, Inc., et al. | 68 |
| 143342 | Green Dot Farm, Inc., et al. | 125 |
| 124264 | Nancy E. Jolliffe, et al. | 308 |

Notes:
 DENVER 9H Top Hole coordinates are
 NAD 27 N: 415,387,687 E: 1,701,514,435
 NAD 27 Lat: 39.635646 Long: -80.559848
 NAD 83 UTM N: 4,387,420,495 E: 537,786,592
 DENVER 9H Landing Point coordinates are
 NAD 27 N: 416,050,459 E: 1,702,008,506
 NAD 27 Lat: 39.637481 Long: -80.558122
 NAD 83 UTM N: 4,387,624,935 E: 537,933,757
 DENVER 9H Bottom Hole coordinates are
 NAD 27 N: 426,427,470 E: 1,695,984,677
 NAD 27 Lat: 39.665772 Long: -80.579963
 NAD 83 UTM N: 4,390,755,703 E: 536,044,919
 West Virginia Coordinates system of 1927 (North Zone)
 based upon Differential GPS Measurements
 Plat orientation, Corner and well ties are based upon
 the grid north meridian
 Well location references are based upon the grid north
 meridian.
 UTM coordinates are NAD83, Zone 17, Meters.




I, the undersigned, hereby certify that this plat is correct to the best of my knowledge and belief and shows all the information required by law and the regulations issued and prescribed by the Department of Environmental Protection.

Thomas C. Smith
 L. L. S. 687



FILE NO:
 DRAWING NO:
 SCALE: 1" = 1000'
 MINIMUM DEGREE OF ACCURACY:
 1:2500
 PROVEN SOURCE OF ELEVATION:
 NGS CORS Station



DATE: JUNE 28 20 22
 OPERATORS WELL NO: Denver 9H
 API WELL NO
 47 - 103 - 03516
 STATE COUNTY PERMIT

WELL TYPE: OIL GAS LIQUID INJECTION WASTE DISPOSAL
 (IF GAS) PRODUCTION: STORAGE DEEP SHALLOW
 LOCATION ELEVATION: 1,352' WATERSHED: LOWER WEST VIRGINIA FORK FISH CREEK QUADRANGLE: LITTLETON
 DISTRICT: Center COUNTY: Wetzel
 SURFACE OWNER: Audrey L. Lavelle ACREAGE: 117.39 ±
 ROYALTY OWNER: Bounty Minerals LLC LEASE NO: 124506 ACREAGE: 128 ±
 PROPOSED WORK: DRILL CONVERT DRILL DEEPER FRACTURE OR STIMULATE PLUG OFF OLD FORMATION
 PERFORATE NEW FORMATION OTHER PHYSICAL CHANGE IN WELL (SPECIFY)
 PLUG AND ABANDON CLEAN OUT AND REPLUG TARGET FORMATION: Marcellus ESTIMATED DEPTH: 7,478'
 WELL OPERATOR: EQT Production Company DESIGNATED AGENT: Joseph C Mallow
 ADDRESS: 400 Woodcliff Drive ADDRESS: 427 Midstate Drive
 Canonsburg, PA 15317 Clarksburg, WV 26301

WW-6A1
(5/13)

Operator's Well No. Denver 9H

**INFORMATION SUPPLIED UNDER WEST VIRGINIA CODE
Chapter 22, Article 6A, Section 5(a)(5)
IN LIEU OF FILING LEASE(S) AND OTHER CONTINUING CONTRACT(S)**

Under the oath required to make the verification on page 1 of this Notice and Application, I depose and say that I am the person who signed the Notice and Application for the Applicant, and that –

(1) the tract of land is the same tract described in this Application, partly or wholly depicted in the accompanying plat, and described in the Construction and Reclamation Plan;

(2) the parties and recordation data (if recorded) for lease(s) or other continuing contract(s) by which the Applicant claims the right to extract, produce or market the oil or gas are as follows:

| Lease Name or Number | Grantor, Lessor, etc. | Grantee, Lessee, etc. | Royalty | Book/Page |
|----------------------|-----------------------|-----------------------|---------|-----------|
|----------------------|-----------------------|-----------------------|---------|-----------|

See Attached

**Acknowledgement of Possible Permitting/Approval
In Addition to the Office of Oil and Gas**

The permit applicant for the proposed well work addressed in this application hereby acknowledges the possibility of the need for permits and/or approvals from local, state, or federal entities in addition to the DEP, Office of Oil and Gas, including but not limited to the following:

- WV Division of Water and Waste Management
- WV Division of Natural Resources WV Division of Highways
- U.S. Army Corps of Engineers
- U.S. Fish and Wildlife Service
- County Floodplain Coordinator

The applicant further acknowledges that any Office of Oil and Gas permit in no way overrides, replaces, or nullifies the need for other permits/approvals that may be necessary and further affirms that all needed permits/approvals should be acquired from the appropriate authority before the affected activity is initiated.

Well Operator: EQT Production Company
 By: John Zavatchan
 Its: Project Specialist - Permitting

WW-6A1 attachment

Operator's Well No.

Denver 9H

| Lease No. | Grantor, Lessor, etc. | Acres | Grantee, Lessee, etc. | Royalty | Book/Page |
|-----------|---|-------------|---|--|---|
| | <u>Bounty Minerals, LLC, et al.</u> | | | "at least 1/8th per WV Code 22-6-8" | |
| 124506 | John Lavelle and Sarah Lavelle, his wife R. L. Hoskinson Hope Natural Gas Company Consolidated Gas Supply Corporation Consolidated Gas Transmission Corporation CNG Transmission Corporation Eastern States Oil & Gas, Inc. Blazer Energy Corp. Eastern States Oil & Gas, Inc. Equitable Production-Eastern States, Inc. Equitable Production-Eastern States, Inc. Equitable Production Company Appalachian Natural Gas Trust | 128 ac | R.L. Hoskinson Hope Natural Gas Company Consolidated Gas Supply Corporation Consolidated Gas Transmission Corporation CNG Transmission Corporation Eastern States Oil & Gas, Inc. Blazer Energy Corp. Eastern States Oil & Gas, Inc. Equitable Production-Eastern States, Inc. Appalachian Natural Gas Trust Equitable Production Company EQT Production Company EQT Production Company | | OG 7A/70 OG 8A/91 DB 233/387 OG 66A/69 Corp. Book 13/151 OG 76A/232 Corp. Book 12/253 Corp. Book 12/259 WV SOS OG 79A/244 WV SOS Corp. Book 13/14 Misc. Book 96/505 |
| | <u>Patricia Haddix, et al.</u> | | | "at least 1/8th per WV Code 22-6-8" | |
| 134063 | Patricia Haddix, divorced, et al, per POA Drilling Appalachian Corporation Grenadier Energy Partners, LLC Drilling Appalachian Corporation Statoil USA Onshore Properties Inc., et al | 61.3 ac | Drilling Appalachian Corporation Grenadier Energy Partners, LLC Statoil USA Onshore Properties Inc. Statoil USA Onshore Properties Inc. EQT Production Company | | OG 80A/27 OG 123A/9 & 136A/538 OG 138A/1 OG 138A/54 OG 175A/707 |
| | <u>Cora Lynn Childers, et al.</u> | | | "at least 1/8th per WV Code 22-6-8" | |
| 109954 | Cora Lynn Childers, a single woman Antero Resources Corporation | 50.87813 ac | Antero Resources Corporation EQT Production Company | | OG 194A/82 OG 269A/533 |
| | <u>William H. Wood, et al.</u> | | | "at least 1/8th per WV Code 22-6-8" | |
| 185999 | William H. Wood, a married man dealing in his sole and separate property | 99.0 ac | EQT Production Company | | OG 270A/279 |
| | <u>Noble Marcellus LP, et al.</u> | | | "at least 1/8th per WV Code 22-6-8" | |
| 114283 | Shuman Haynes and Marie Haynes, husband and wife Drilling Appalachian Corporation Grenadier Energy Partners, LLC Drilling Appalachian Corporation Statoil USA Onshore Properties Inc., et al | 81.75 ac | Drilling Appalachian Corporation Grenadier Energy Partners, LLC Statoil USA Onshore Properties Inc. Statoil USA Onshore Properties Inc. EQT Production Company | | OG 106A/59 OG 108A/762 & 135A/347 OG 138A/1 OG 138A/54 OG 175A/707 |

| | | | | | |
|-------------|---|---|--|--|---|
| ✓ 109335 | <u>Lisa Faye Metz, et al.</u> Roger M. Stalnaker and Louella Stalnaker, husband and wife Atlas America, Inc. Grenadier Energy Partners, LLC Grenadier Energy Partners, LLC Drilling Appalachian Corporation Statoil USA Onshore Properties Inc., et al | 128.38 ac | Atlas America, Inc. Grenadier Energy Partners, LLC Drilling Appalachian Corporation Statoil USA Onshore Properties Inc. Statoil USA Onshore Properties Inc. EQT Production Company | "at least 1/8th per WV Code 22-6-8" | OG 89A/392 OG 107A/269 OG 109A/229 OG 138A/1 OG 138A/54 OG 175A/707 |
| ✓ 105048023 | <u>Bounty Minerals, LLC, et al.</u> Ray S. Sapp, a single man Statoil USA Onshore Properties Inc., et al | 21.75 ac | Statoil USA Onshore Properties Inc. EQT Production Company | "at least 1/8th per WV Code 22-6-8" | OG 171A/634 OG 185A/916 |
| ✓ 115334 | <u>Rodney J. Nichols, et al.</u> property | 45.8 ac | EQT Production Company | "at least 1/8th per WV Code 22-6-8" | OG 267A/644 |
| ✓ 166879 | <u>Shiben Estates, Inc.</u> Shiben Estates, Inc. | 104.5 ac / lease covers 523.297 ac total | EQT Production Company | "at least 1/8th per WV Code 22-6-8" | OG 264A/693 |
| ✓ 218127 | <u>Green Dot Farm, Inc., et al.</u> Green Dot Farm, Inc. | 6.2 ac | EQT Production Company | "at least 1/8th per WV Code 22-6-8" | OG 283A/553 |
| ✓ 114394 | <u>Green Dot Farm, Inc., et al.</u> Green Dot Farm, Inc. | 68 ac | EQT Production Company | "at least 1/8th per WV Code 22-6-8" | OG 254A/498 |
| ✓ 143342 | <u>Green Dot Farm, Inc., et al.</u> E. E. Moore, widower, and Patrick Clark and Ellen Clark, his wife The Manufacturers Light & Heat Company Tenneco Oil Company TOC-Mid-Continent Inc. MESA Operating Company Pioneer Natural Resources USA, Inc. Grenadier Energy Partners, LLC Drilling Appalachian Corporation Grenadier Energy Partners, LLC Statoil USA Onshore Properties Inc. | 125 ac | The Manufacturer's Light & Heat Company Tenneco Oil Company TOC-Mid-Continent Inc. Mesa Midcontinent Limited Partnership Pioneer Natural Resources USA, Inc. Grenadier Energy Partners, LLC Drilling Appalachian Corporation Statoil USA Onshore Properties Inc. Statoil USA Onshore Properties Inc. EQT Production Company | "at least 1/8th per WV Code 22-6-8" | OG 15A/244 OG 50A/156 & 51A/293 DB 321/323 DB 321/351 WV SOS OG 128A/238 OG 129A/87 OG 138A/54 OG 138A/1 OG 175A/707 |

47 10303516

"at least 1/8th per
WV Code 22-6-8"

/124264 Nancy E. Jolliffe, et al.

Martha Jolliffe, a widow
Drilling Appalachian Corporation
Grenadier Energy Partners, LLC
Drilling Appalachian Corporation
Statoil USA Onshore Properties Inc., et al

308 ac

Drilling Appalachian Corporation
Grenadier Energy Partners, LLC
Statoil USA Onshore Properties Inc.
Statoil USA Onshore Properties Inc.
EQT Production Company

OG 77A/266
OG 124A/9 & 136A/538
OG 138A/1
OG 138A/54
OG 175A/707



June 25, 2022

Mr. Taylor Brewer
West Virginia Department of Environmental Protection
Office of Oil and Gas
601 57th Street SE
Charleston, WV 25304

Re: Denver 9H Gas Well
Center District, Wetzel County, WV

Dear Mr. Brewer,

EQT Production Company is applying for a new well work permit for the well referenced above. Upon information and belief, the Operator's lease and/ or other real property rights permit it to conduct drilling operations for the subject well in the location shown on the plat, including under any public roads that the well lateral crosses.

Sincerely,

A handwritten signature in blue ink, appearing to read 'J. Zavatchan'.

John Zavatchan
Project Specialist - Permitting

**STATE OF WEST VIRGINIA
DEPARTMENT OF ENVIRONMENTAL PROTECTION, OFFICE OF OIL AND GAS
NOTICE CERTIFICATION**

Date of Notice Certification: 01/29/22

API No. 47- _____
Operator's Well No. 9H
Well Pad Name: Denver

Notice has been given:

Pursuant to the provisions in West Virginia Code § 22-6A, the Operator has provided the required parties with the Notice Forms listed below for the tract of land as follows:

| | | |
|---|---|------------------------------|
| State: <u>West Virginia</u> | UTM NAD 83 | Easting: <u>537786.592</u> |
| County: <u>Wetzel</u> | | Northing: <u>4387420.495</u> |
| District: <u>Center</u> | Public Road Access: <u>CR 7/11</u> | |
| Quadrangle: <u>Littleton</u> | Generally used farm name: <u>Denver</u> | |
| Watershed: <u>Lower West Virginia Fork Fish Creek</u> | | |

Pursuant to West Virginia Code § 22-6A-7(b), every permit application filed under this section shall be on a form as may be prescribed by the secretary, shall be verified and shall contain the following information: (14) A certification from the operator that (i) it has provided the owners of the surface described in subdivisions (1), (2) and (4), subsection (b), section ten of this article, the information required by subsections (b) and (c), section sixteen of this article; (ii) that the requirement was deemed satisfied as a result of giving the surface owner notice of entry to survey pursuant to subsection (a), section ten of this article six-a; or (iii) the notice requirements of subsection (b), section sixteen of this article were waived in writing by the surface owner; and Pursuant to West Virginia Code § 22-6A-11(b), the applicant shall tender proof of and certify to the secretary that the notice requirements of section ten of this article have been completed by the applicant.


| | |
|---|---|
| <p>Pursuant to West Virginia Code § 22-6A, the Operator has attached proof to this Notice Certification that the Operator has properly served the required parties with the following:</p> <p>*PLEASE CHECK ALL THAT APPLY</p> <p><input type="checkbox"/> 1. NOTICE OF SEISMIC ACTIVITY or <input checked="" type="checkbox"/> NOTICE NOT REQUIRED BECAUSE NO SEISMIC ACTIVITY WAS CONDUCTED</p> <p><input type="checkbox"/> 2. NOTICE OF ENTRY FOR PLAT SURVEY or <input checked="" type="checkbox"/> NO PLAT SURVEY WAS CONDUCTED</p> <p><input checked="" type="checkbox"/> 3. NOTICE OF INTENT TO DRILL or <input type="checkbox"/> NOTICE NOT REQUIRED BECAUSE NOTICE OF ENTRY FOR PLAT SURVEY WAS CONDUCTED or</p> <p style="padding-left: 40px;"><input type="checkbox"/> WRITTEN WAIVER BY SURFACE OWNER (PLEASE ATTACH)</p> <p><input checked="" type="checkbox"/> 4. NOTICE OF PLANNED OPERATION</p> <p><input checked="" type="checkbox"/> 5. PUBLIC NOTICE</p> <p><input checked="" type="checkbox"/> 6. NOTICE OF APPLICATION</p> | <p>OOG OFFICE USE ONLY</p> <p><input type="checkbox"/> RECEIVED/ NOT REQUIRED</p> <p><input type="checkbox"/> RECEIVED</p> <p><input type="checkbox"/> RECEIVED/ NOT REQUIRED</p> <p><input type="checkbox"/> RECEIVED</p> <p><input type="checkbox"/> RECEIVED</p> <p><input type="checkbox"/> RECEIVED</p> |
|---|---|

Required Attachments:
The Operator shall attach to this Notice Certification Form all Notice Forms and Certifications of Notice that have been provided to the required parties and/or any associated written waivers. For the Public Notice, the operator shall attach a copy of the Class II Legal Advertisement with publication date verification or the associated Affidavit of Publication. The attached Notice Forms and Certifications of Notice shall serve as proof that the required parties have been noticed as required under West Virginia Code § 22-6A. Pursuant to West Virginia Code § 22-6A-11(b), the Certification of Notice to the person may be made by affidavit of personal service, the return receipt card or other postal receipt for certified mailing.

Certification of Notice is hereby given:

THEREFORE, I John Zavatchan, have read and understand the notice requirements within West Virginia Code § 22-6A. I certify that as required under West Virginia Code § 22-6A, I have served the attached copies of the Notice Forms, identified above, to the required parties through personal service, by registered mail or by any method of delivery that requires a receipt or signature confirmation. I certify under penalty of law that I have personally examined and am familiar with the information submitted in this Notice Certification and all attachments, and that based on my inquiry of those individuals immediately responsible for obtaining the information, I believe that the information is true, accurate and complete. I am aware that there are significant penalties for submitting false information, including the possibility of fine and imprisonment.

| | | | |
|----------------|--|------------|-----------------------------|
| Well Operator: | <u>EQT Production Company</u> | Address: | <u>400 Woodcliff Drive</u> |
| By: | <u>John Zavatchan</u> | | <u>Canonsburg, PA 15317</u> |
| Its: | <u>Project Specialist - Permitting</u> | Facsimile: | <u>412-395-2974</u> |
| Telephone: | <u>724-746-9073</u> | Email: | <u>jzavatchan@eqt.com</u> |



Subscribed and sworn before me this 29th day of June, 2022
[Signature] Notary Public
 My Commission Expires October 25, 2023

Oil and Gas Privacy Notice:

The Office of Oil and Gas processes your personal information, such as name, address and telephone number, as part of our regulatory duties. Your personal information may be disclosed to other State agencies or third parties in the normal course of business or as needed to comply with statutory or regulatory requirements, including Freedom of Information Act requests. Our office will appropriately secure your personal information. If you have any questions about our use or your personal information, please contact DEP's Chief Privacy Officer at depprivacyofficer@wv.gov.

WW-6A
(9-13)

API NO. 47- _____
OPERATOR WELL NO. 9H _____
Well Pad Name: Denver

STATE OF WEST VIRGINIA
DEPARTMENT OF ENVIRONMENTAL PROTECTION, OFFICE OF OIL AND GAS
NOTICE OF APPLICATION

Notice Time Requirement: notice shall be provided no later than the filing date of permit application.

Date of Notice: 11/29/22 Date Permit Application Filed: 11/29/22

Notice of:

- PERMIT FOR ANY WELL WORK
- CERTIFICATE OF APPROVAL FOR THE CONSTRUCTION OF AN IMPOUNDMENT OR PIT

Delivery method pursuant to West Virginia Code § 22-6A-10(b)

- PERSONAL SERVICE
- REGISTERED MAIL
- METHOD OF DELIVERY THAT REQUIRES A RECEIPT OR SIGNATURE CONFIRMATION

Pursuant to W. Va. Code § 22-6A-10(b) no later than the filing date of the application, the applicant for a permit for any well work or for a certificate of approval for the construction of an impoundment or pit as required by this article shall deliver, by personal service or by registered mail or by any method of delivery that requires a receipt or signature confirmation, copies of the application, the erosion and sediment control plan required by section seven of this article, and the well plat to each of the following persons: (1) The owners of record of the surface of the tract on which the well is or is proposed to be located; (2) The owners of record of the surface tract or tracts overlying the oil and gas leasehold being developed by the proposed well work, if the surface tract is to be used for roads or other land disturbance as described in the erosion and sediment control plan submitted pursuant to subsection (c), section seven of this article; (3) The coal owner, operator or lessee, in the event the tract of land on which the well proposed to be drilled is located [sic] is known to be underlain by one or more coal seams; (4) The owners of record of the surface tract or tracts overlying the oil and gas leasehold being developed by the proposed well work, if the surface tract is to be used for the placement, construction, enlargement, alteration, repair, removal or abandonment of any impoundment or pit as described in section nine of this article; (5) Any surface owner or water purveyor who is known to the applicant to have a water well, spring or water supply source located within one thousand five hundred feet of the center of the well pad which is used to provide water for consumption by humans or domestic animals; and (6) The operator of any natural gas storage field within which the proposed well work activity is to take place. (c)(1) If more than three tenants in common or other co-owners of interests described in subsection (b) of this section hold interests in the lands, the applicant may serve the documents required upon the person described in the records of the sheriff required to be maintained pursuant to section eight, article one, chapter eleven-a of this code. (2) Notwithstanding any provision of this article to the contrary, notice to a lien holder is not notice to a landowner, unless the lien holder is the landowner. W. Va. Code R. § 35-8-5.7.a requires, in part, that the operator shall also provide the Well Site Safety Plan ("WSSP") to the surface owner and any water purveyor or surface owner subject to notice and water testing as provided in section 15 of this rule.

Application Notice WSSP Notice E&S Plan Notice Well Plat Notice is hereby provided to:

SURFACE OWNER(s)

Name: See Attached List
Address: _____

Name: _____
Address: _____

SURFACE OWNER(s) (Road and/or Other Disturbance)

Name: See Attached List
Address: _____

Name: _____
Address: _____

SURFACE OWNER(s) (Impoundments or Pits)

Name: _____
Address: _____

COAL OWNER OR LESSEE

Name: See Attached List
Address: _____

COAL OPERATOR

Name: _____
Address: _____

SURFACE OWNER OF WATER WELL AND/OR WATER PURVEYOR(s)

Name: See Attached List
Address: _____

OPERATOR OF ANY NATURAL GAS STORAGE FIELD

Name: _____
Address: _____

*Please attach additional forms if necessary

WW-6A
(8-13)

API NO. 47- _____
OPERATOR WELL NO. 9H _____
Well Pad Name: Denver

Notice is hereby given:

Pursuant to West Virginia Code § 22-6A-10(b), notice is hereby given that the undersigned well operator has applied for a permit for well work or for a certificate of approval for the construction of an impoundment or pit.

This Notice Shall Include:

Pursuant to W. Va. Code § 22-6A-10(b), this notice shall include: (1) copies of the application; (2) the erosion and sediment control plan required by section seven of this article; and (3) the well plat.

Pursuant to W. Va. Code § 22-6A-10(f), this notice shall include: (1) a statement of the time limits for filing written comments; (2) who may file written comments; (3) the name and address of the secretary for the purpose of filing the comments and obtaining additional information; and (4) a statement that the persons may request, at the time of submitting written comments, notice of the permit decision and a list of persons qualified to test water.

Pursuant to W. Va. Code R. § 35-8-5.7.a, the operator shall provide the Well Site Safety Plan to the surface owner and any water purveyor or surface owner subject to notice and water testing as provided in section 15 of this rule.

Pursuant to W. Va. Code R. § 35-8-15.2.c, this notice shall: (1) contain a statement of the surface owner's and water purveyor's right to request sampling and analysis; (2) advise the surface owner and water purveyor of the rebuttable presumption for contamination or deprivation of a fresh water source or supply; advise the surface owner and water purveyor that refusal to allow the operator to conduct a pre-drilling water well test constitutes a method to rebut the presumption of liability; (3) advise the surface owner and water purveyor of his or her independent right to sample and analyze any water supply at his or her own expense; advise the surface owner and water purveyor whether or not the operator will utilize an independent laboratory to analyze any sample; and (4) advise the surface owner and or water purveyor that he or she can obtain from the Chief a list of water testing laboratories in the subject area capable of and qualified to test water supplies in accordance with standard acceptable methods.

Additional information related to horizontal drilling may be obtained from the Secretary, at the WV Department of Environmental Protection headquarters, located at 601 57th Street, SE, Charleston, WV 25304 (304-926-0450) or by visiting www.dep.wv.gov/oil-and-gas/pages/default.aspx.

Well Location Restrictions

Pursuant to W. Va. Code § 22-6A-12, Wells may not be drilled within two hundred fifty feet measured horizontally from any existing water well or developed spring used for human or domestic animal consumption. The center of well pads may not be located within six hundred twenty-five feet of an occupied dwelling structure, or a building two thousand five hundred square feet or larger used to house or shelter dairy cattle or poultry husbandry. This limitation is applicable to those wells, developed springs, dwellings or agricultural buildings that existed on the date a notice to the surface owner of planned entry for surveying or staking as provided in section ten of this article or a notice of intent to drill a horizontal well as provided in subsection (b), section sixteen of this article was provided, whichever occurs first, and to any dwelling under construction prior to that date. This limitation may be waived by written consent of the surface owner transmitted to the department and recorded in the real property records maintained by the clerk of the county commission for the county in which such property is located. Furthermore, the well operator may be granted a variance by the secretary from these distance restrictions upon submission of a plan which identifies the sufficient measures, facilities or practices to be employed during well site construction, drilling and operations. The variance, if granted, shall include terms and conditions the department requires to ensure the safety and protection of affected persons and property. The terms and conditions may include insurance, bonding and indemnification, as well as technical requirements. (b) No well pad may be prepared or well drilled within one hundred feet measured horizontally from any perennial stream, natural or artificial lake, pond or reservoir, or a wetland, or within three hundred feet of a naturally reproducing trout stream. No well pad may be located within one thousand feet of a surface or ground water intake of a public water supply. The distance from the public water supply as identified by the department shall be measured as follows: (1) For a surface water intake on a lake or reservoir, the distance shall be measured from the boundary of the lake or reservoir. (2) For a surface water intake on a flowing stream, the distance shall be measured from a semicircular radius extending upstream of the surface water intake. (3) For a groundwater source, the distance shall be measured from the wellhead or spring. The department may, in its discretion, waive these distance restrictions upon submission of a plan identifying sufficient measures, facilities or practices to be employed during well site construction, drilling and operations to protect the waters of the state. A waiver, if granted, shall impose any permit conditions as the secretary considers necessary. (c) Notwithstanding the foregoing provisions of this section, nothing contained in this section prevents an operator from conducting the activities permitted or authorized by a Clean Water Act Section 404 permit or other approval from the United States Army Corps of Engineers within any waters of the state or within the restricted areas referenced in this section. (d) The well location restrictions set forth in this section shall not apply to any well on a multiple well pad if at least one of the wells was permitted prior to the effective date of this article. (e) The secretary shall, by December 31, 2012, report to the Legislature on the noise, light, dust and volatile organic compounds generated by the drilling of horizontal wells as they relate to the well location restrictions regarding occupied dwelling structures pursuant to this section. Upon a finding, if any, by the secretary that the well location restrictions regarding occupied dwelling structures are inadequate or otherwise require alteration to address the items

WW-6A
(8-13)

API NO. 47- _____ - _____
OPERATOR WELL NO. 9H _____
Well Pad Name: Denver

examined in the study required by this subsection, the secretary shall have the authority to propose for promulgation legislative rules establishing guidelines and procedures regarding reasonable levels of noise, light, dust and volatile organic compounds relating to drilling horizontal wells, including reasonable means of mitigating such factors, if necessary.

Water Well Testing:

Pursuant to West Virginia Code § 22-6A-10(d), notification shall be made, with respect to surface landowners identified in subsection (b) or water purveyors identified in subdivision (5), subsection (b) of this section, of the opportunity for testing their water well. The operator shall provide an analysis to such surface landowner or water purveyor at their request.

Water Testing Laboratories:

Pursuant to West Virginia Code § 22-6A-10(i), persons entitled to notice pursuant to subsection (b) of this section may contact the department to ascertain the names and locations of water testing laboratories in the subject area capable and qualified to test water supplies in accordance with standard accepted methods. In compiling that list of names the department shall consult with the state Bureau for Public Health and local health departments. A surface owner and water purveyor has an independent right to sample and analyze any water supply at his or her own expense. The laboratory utilized by the operator shall be approved by the agency as being certified and capable of performing sample analyses in accordance with this section.

Rebuttable Presumption for Contamination or Deprivation of a Fresh Water Source or Supply:

W. Va. Code § 22-6A-18 requires that (b) unless rebutted by one of the defenses established in subsection (c) of this section, in any action for contamination or deprivation of a fresh water source or supply within one thousand five hundred feet of the center of the well pad for horizontal well, there is a rebuttable presumption that the drilling and the oil or gas well or either was the proximate cause of the contamination or deprivation of the fresh water source or supply. (c) In order to rebut the presumption of liability established in subsection (b) of this section, the operator must prove by a preponderance of the evidence one of the following defenses: (1) The pollution existed prior to the drilling or alteration activity as determined by a predrilling or prealteration water well test. (2) The landowner or water purveyor refused to allow the operator access to the property to conduct a predrilling or prealteration water well test. (3) The water supply is not within one thousand five hundred feet of the well. (4) The pollution occurred more than six months after completion of drilling or alteration activities. (5) The pollution occurred as the result of some cause other than the drilling or alteration activity. (d) Any operator electing to preserve its defenses under subdivision (1), subsection (c) of this section shall retain the services of an independent certified laboratory to conduct the predrilling or prealteration water well test. A copy of the results of the test shall be submitted to the department and the surface owner or water purveyor in a manner prescribed by the secretary. (e) Any operator shall replace the water supply of an owner of interest in real property who obtains all or part of that owner's supply of water for domestic, agricultural, industrial or other legitimate use from an underground or surface source with a comparable water supply where the secretary determines that the water supply has been affected by contamination, diminution or interruption proximately caused by the oil or gas operation, unless waived in writing by that owner. (f) The secretary may order the operator conducting the oil or gas operation to: (1) Provide an emergency drinking water supply within twenty-four hours; (2) Provide temporary water supply within seventy-two hours; (3) Within thirty days begin activities to establish a permanent water supply or submit a proposal to the secretary outlining the measures and timetables to be used in establishing a permanent supply. The total time in providing a permanent water supply may not exceed two years. If the operator demonstrates that providing a permanent replacement water supply cannot be completed within two years, the secretary may extend the time frame on case-by-case basis; and (4) Pay all reasonable costs incurred by the real property owner in securing a water supply. (g) A person as described in subsection (b) of this section aggrieved under the provisions of subsections (b), (e) or (f) of this section may seek relief in court... (i) Notwithstanding the denial of the operator of responsibility for the damage to the real property owner's water supply or the status of any appeal on determination of liability for the damage to the real property owner's water supply, the operator may not discontinue providing the required water service until authorized to do so by the secretary or a court of competent jurisdiction.

Written Comment:

Pursuant to West Virginia Code § 22-6A-11(a), all persons described in subsection (b), section ten of this article may file written comments with the secretary as to the location or construction of the applicant's proposed well work within thirty days after the application is filed with the secretary. All persons described in West Virginia Code § 22-6A-10(b) may file written comments as to the location or construction of the applicant's proposed well work to the Secretary at:

Chief, Office of Oil and Gas
Department of Environmental Protection
601 57th St. SE
Charleston, WV 25304
(304) 926-0450

Such persons may request, at the time of submitting written comments, notice of the permit decision and a list of persons qualified to test water. **NOTE: YOU ARE NOT REQUIRED TO FILE ANY COMMENT.**

Time Limits and Methods for Filing Comments.

The law requires these materials to be served on or before the date the operator files its Application. You have **THIRTY (30) DAYS** after the filing date to file your comments. Comments must be filed in person or received in the mail by the Chief's office by the time stated above. You may call the Chief's office to be sure of the date. Check with your postmaster to ensure adequate delivery time or to arrange special expedited handling. If you have been contacted by the well operator and you have signed a "voluntary statement of no objection" to the planned work described in these materials, then the permit may be issued at any time.

Pursuant to West Virginia Code § 22-6A-11(c)(2), Any objections of the affected coal operators and coal seam owners and lessees shall be addressed through the processes and procedures that exist under sections fifteen, seventeen and forty, article six of this chapter, as applicable and as incorporated into this article by section five of this article. The written comments filed by the parties entitled to notice under subdivisions (1), (2), (4), (5) and (6), subsection (b), section ten of this article shall be considered by the secretary in the permit issuance process, but the parties are not entitled to participate in the processes and proceedings that exist under sections fifteen, seventeen or forty, article six of this chapter, as applicable and as incorporated into this article by section five of this article.

Comment Requirements

Your comments must be in writing and include your name, address and telephone number, the well operator's name and well number and the approximate location of the proposed well site including district and county from the application. You may add other documents, such as sketches, maps or photographs to support your comments.

Disclaimer: All comments received will be placed on our web site <http://www.dep.wv.gov/oil-and-gas/Horizontal-Permits/Pages/default.aspx> and the applicant will automatically be forwarded an email notice that such comments have been submitted. The applicant will be expected to provide a response to comments submitted by any surface owner, water purveyor or natural gas storage operator noticed within the application.

Permit Denial or Condition

The Chief has the power to deny or condition a well work permit. Pursuant to West Virginia Code § 22-6A-8(d), the permit may not be issued or be conditioned, including conditions with respect to the location of the well and access roads prior to issuance if the director determines that:

- (1) The proposed well work will constitute a hazard to the safety of persons;
- (2) The plan for soil erosion and sediment control is not adequate or effective;
- (3) Damage would occur to publicly owned lands or resources; or
- (4) The proposed well work fails to protect fresh water sources or supplies.

A permit may also be denied under West Virginia Code § 22-6A-7(k), the secretary shall deny the issuance of a permit if the secretary determines that the applicant has committed a substantial violation of a previously issued permit for a horizontal well, including the applicable erosion and sediment control plan associated with the previously issued permit, or a substantial violation of one or more of the rules promulgated under this article, and in each instance has failed to abate or seek review of the violation within the time prescribed by the secretary pursuant to the provisions of subdivisions (1) and (2), subsection (a), section five of this article and the rules promulgated hereunder, which time may not be unreasonable.

Pursuant to West Virginia Code § 22-6A-10(g), any person entitled to submit written comments to the secretary pursuant to subsection (a), section eleven of this article, shall also be entitled to receive from the secretary a copy of the permit as issued or a copy of the order modifying or denying the permit if the person requests receipt of them as a part of the written comments submitted concerning the permit application. Such persons may request, at the time of submitting written comments, notice of the permit decision and a list of persons qualified to test water.

WW-6A
(8-13)

4710303516
API NO. 47- _____
OPERATOR WELL NO. 9H _____
Well Pad Name: Denver

Notice is hereby given by:


Well Operator: EQT Production Company
Telephone: 724-746-9073
Email: jzavatchan@eqt.com



Address: 400 Woodcliff Drive
Canonsburg, PA 15317
Facsimile: 412-395-2974

Oil and Gas Privacy Notice:

The Office of Oil and Gas processes your personal information, such as name, address and telephone number, as part of our regulatory duties. Your personal information may be disclosed to other State agencies or third parties in the normal course of business or as needed to comply with statutory or regulatory requirements, including Freedom of Information Act requests. Our office will appropriately secure your personal information. If you have any questions about our use or your personal information, please contact DEP's Chief Privacy Officer at deprivacyofficer@wv.gov.



Subscribed and sworn before me this 29th day of June, 2022.

Olivia Pishioneri Notary Public

My Commission Expires October 25, 2023

Topo Quad: Littleton

Scale: 1"=1000' 47 10 30 35 16

County: Wetzel

Date: October 14, 2020

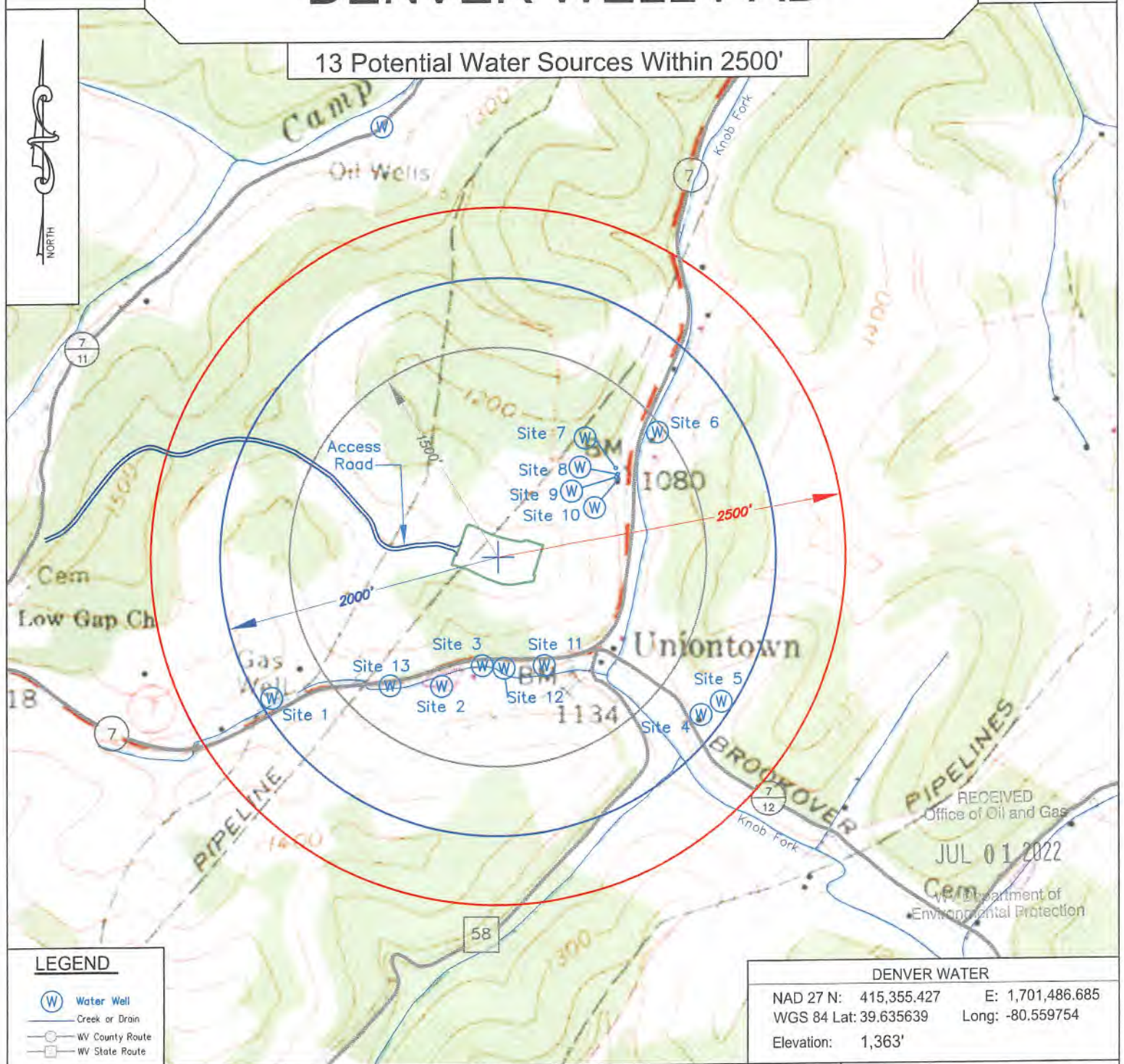
District: Center

Project NO: _____

DENVER WELL PAD

Water

13 Potential Water Sources Within 2500'



RECEIVED
Office of Oil and Gas
JUL 01 2022
Department of
Environmental Protection

LEGEND

- Water Well
- Creek or Drain
- WV County Route
- WV State Route

DENVER WATER

NAD 27 N: 415,355.427 E: 1,701,486.685
 WGS 84 Lat: 39.635639 Long: -80.559754
 Elevation: 1,363'



Keystone Consultants, LLC
 32 East Main Street
 Carnegie, PA 15106
 412 278-2100

Prepared For:
 EQT Production Company
 400 Woodcliff Drive
 Canonsburg, PA 15317



Denver Well Site – WW-6a Attachment**Surface Owners (All Disturbance):**

Audrey Lavelle
 22820 Mountaineer HWY.
 Littleton, WV 26581
 01-16-38

Margo Coman
 13886 Convey Rd.
 Buchanan, MI 49107
 01-15-41

Donald D. and Desiree J. Shreve
 22385 Mountaineer HWY.
 Littleton, WV 26581
 01-15-40

Donald E. and Misty D. Moore
 530 Camp Run Rd.
 Littleton, WV 26581
 01-15-25

Kevin Pyles
 390 Bear Run Rd.
 Littleton, WV 26581
 01-15-25.2 / 01-15-25.5

Patricia L. Kennedy
 390 Bear Run Rd.
 Littleton, WV 26581
 01-15-38

Thomas Moore and Cora Lynn Childers
 73 Moore Lane
 Colliers, WV 26035
 01-15-26

Coal Owners

New Gauley Coal Corp
 5260 Irwin Road
 Huntington, WV 25705

Audrey Lavelle
 22820 Mountaineer HWY
 Littleton, WV 26581

Water Supply Owners Within 1,500'

Ray & Janice Hostuttler
 22518 Mountaineer HWY
 Littleton, WV 26581

Harry Lee & Marilyn J Kennedy
 23023 Mountaineer HWY
 Littleton, WV 26581

Terry L & Marilyn M Dent
 22632 Mountaineer HWY
 Littleton, WV 26581

Michael Duane Long
 22710 Mountaineer HWY
 Wileyville, WV 26186

Keith B III & Charlyn P Woodruff
 HC 61 Box 70
 Littleton, WV 26581

John H & Bonnie M Rice
 22652 Mountaineer HWY
 Littleton, WV 26581

Robert Ray & Janice Hostuttler
 22518 Mountaineer HWY
 Littleton, WV 26581

STATE OF WEST VIRGINIA
DEPARTMENT OF ENVIRONMENTAL PROTECTION, OFFICE OF OIL AND GAS
NOTICE OF INTENT TO DRILL

Pursuant to W. Va. Code § 22-6A-16(b), the Notice of Intent to Drill is only required if the notice requirements of W. Va. Code § 22-6A-10(a) have NOT been met or if the Notice of Intent to Drill requirement has NOT been waived in writing by the surface owner.

Notice Time Requirement: Notice shall be provided at least **TEN (10)** days prior to filing a permit application.
Date of Notice: 05/23/2022 **Date Permit Application Filed:** 06/29/2022

Delivery method pursuant to West Virginia Code § 22-6A-16(b)

HAND DELIVERY CERTIFIED MAIL RETURN RECEIPT REQUESTED

Pursuant to W. Va. Code § 22-6A-16(b), at least ten days prior to filing a permit application, an operator shall, by certified mail return receipt requested or hand delivery, give the surface owner notice of its intent to enter upon the surface owner's land for the purpose of drilling a horizontal well: *Provided*, That notice given pursuant to subsection (a), section ten of this article satisfies the requirements of this subsection as of the date the notice was provided to the surface owner: *Provided, however*, That the notice requirements of this subsection may be waived in writing by the surface owner. The notice, if required, shall include the name, address, telephone number, and if available, facsimile number and electronic mail address of the operator and the operator's authorized representative.

Notice is hereby provided to the SURFACE OWNER(s):

Name: See Attached Name: _____
Address: _____ Address: _____

Notice is hereby given:

Pursuant to West Virginia Code § 22-6A-16(b), notice is hereby given that the undersigned well operator has an intent to enter upon the surface owner's land for the purpose of drilling a horizontal well on the tract of land as follows:

State: West Virginia UTM NAD 83 Easting: 537786.592
County: Wetzel Northing: 4387420.495
District: Center Public Road Access: CR 7/11
Quadrangle: Littleton Generally used farm name: Denver
Watershed: Lower West Virginia Fork Fish Creek

This Notice Shall Include:

Pursuant to West Virginia Code § 22-6A-16(b), this notice shall include the name, address, telephone number, and if available, facsimile number and electronic mail address of the operator and the operator's authorized representative. Additional information related to horizontal drilling may be obtained from the Secretary, at the WV Department of Environmental Protection headquarters, located at 601 57th Street, SE, Charleston, WV 25304 (304-926-0450) or by visiting www.dep.wv.gov/oil-and-gas/pages/default.aspx.

Notice is hereby given by:

Well Operator: EQT Production Company Authorized Representative: John Zavatchan
Address: 400 Woodcliff Drive Address: 400 Woodcliff Drive
Canonsburg, PA 15317 Canonsburg, PA 15317
Telephone: 724-746-9073 Telephone: 724-746-9073
Email: jzavatchan@eqt.com Email: jzavatchan@eqt.com
Facsimile: 412-395-2974 Facsimile: 412-395-2974

Oil and Gas Privacy Notice:

The Office of Oil and Gas processes your personal information, such as name, address and telephone number, as part of our regulatory duties. Your personal information may be disclosed to other State agencies or third parties in the normal course of business or as needed to comply with statutory or regulatory requirements, including Freedom of Information Act requests. Our office will appropriately secure your personal information. If you have any questions about our use or your personal information, please contact DEP's Chief Privacy Officer at depprivacyofficer@wv.gov.

Denver

Surface Owners:

- Audrey Lavelle
22820 Mountaineer HWY.
Littleton, WV 26581
01-16-38
- Margo Coman
13886 Convey Rd.
Buchanan, MI 49107
01-15-41
- Donald D. and Desiree J. Shreve
22385 Mountaineer HWY.
Littleton, WV 26581
01-15-40
- Donald E. and Misty D. Moore
530 Camp Run Rd.
Littleton, WV 26581
01-15-25
- Kevin Pyles
390 Bear Run Rd.
Littleton, WV 26581
01-15-25.2 / 01-15-25.5
- Patricia L. Kennedy
390 Bear Run Rd.
Littleton, WV 26581
01-15-38
- Thomas Moore and Cora Lynn Childers
73 Moore Lane
Colliers, WV 26035
01-15-26

STATE OF WEST VIRGINIA
DEPARTMENT OF ENVIRONMENTAL PROTECTION, OFFICE OF OIL AND GAS
NOTICE OF PLANNED OPERATION

Notice Time Requirement: notice shall be provided no later than the **filing date of permit application.**

Date of Notice: 06/29/2022 **Date Permit Application Filed:** 06/29/2022

Delivery method pursuant to West Virginia Code § 22-6A-16(c)

- CERTIFIED MAIL HAND
RETURN RECEIPT REQUESTED DELIVERY

Pursuant to W. Va. Code § 22-6A-16(c), no later than the date for filing the permit application, an operator shall, by certified mail return receipt requested or hand delivery, give the surface owner whose land will be used for the drilling of a horizontal well notice of the planned operation. The notice required by this subsection shall include: (1) A copy of this code section; (2) The information required to be provided by subsection (b), section ten of this article to a surface owner whose land will be used in conjunction with the drilling of a horizontal well; and (3) A proposed surface use and compensation agreement containing an offer of compensation for damages to the surface affected by oil and gas operations to the extent the damages are compensable under article six-b of this chapter. (d) The notices required by this section shall be given to the surface owner at the address listed in the records of the sheriff at the time of notice.

Notice is hereby provided to the SURFACE OWNER(s)

(at the address listed in the records of the sheriff at the time of notice):

| | |
|--------------------------------|----------------|
| Name: <u>See Attached List</u> | Name: _____ |
| Address: _____ | Address: _____ |
| _____ | _____ |

Notice is hereby given:

Pursuant to West Virginia Code § 22-6A-16(c), notice is hereby given that the undersigned well operator has developed a planned operation on the surface owner's land for the purpose of drilling a horizontal well on the tract of land as follows:

| | | |
|---|---|------------------------------|
| State: <u>West Virginia</u> | UTM NAD 83 | Easting: <u>537786.592</u> |
| County: <u>Wetzel</u> | | Northing: <u>4387420.495</u> |
| District: <u>Center</u> | Public Road Access: <u>CR 7/11</u> | |
| Quadrangle: <u>Littleton</u> | Generally used farm name: <u>Denver</u> | |
| Watershed: <u>Lower West Virginia Fork Fish Creek</u> | | |

This Notice Shall Include:

Pursuant to West Virginia Code § 22-6A-16(c), this notice shall include: (1) A copy of this code section; (2) The information required to be provided by **W. Va. Code § 22-6A-10(b)** to a surface owner whose land will be used in conjunction with the drilling of a horizontal well; and (3) A proposed surface use and compensation agreement containing an offer of compensation for damages to the surface affected by oil and gas operations to the extent the damages are compensable under article six-b of this chapter. Additional information related to horizontal drilling may be obtained from the Secretary, at the WV Department of Environmental Protection headquarters, located at 601 57th Street, SE, Charleston, WV 25304 (304-926-0450) or by visiting www.dep.wv.gov/oil-and-gas/pages/default.aspx.

| | |
|--|-------------------------------------|
| Well Operator: <u>EQT Production Company</u> | Address: <u>400 Woodcliff Drive</u> |
| Telephone: <u>724-746-9073</u> | <u>Canonsburg, PA 15317</u> |
| Email: <u>jzavatchan@eqt.com</u> | Facsimile: <u>412-395-2974</u> |

Oil and Gas Privacy Notice:

The Office of Oil and Gas processes your personal information, such as name, address and telephone number, as part of our regulatory duties. Your personal information may be disclosed to other State agencies or third parties in the normal course of business or as needed to comply with statutory or regulatory requirements, including Freedom of Information Act requests. Our office will appropriately secure your personal information. If you have any questions about our use or your personal information, please contact DEP's Chief Privacy Officer at depprivacyofficer@wv.gov.

Denver Well Site – WW-6A5 Attachment**Surface Owners (All Disturbance):**

Audrey Lavelle

✓ 22820 Mountaineer HWY.
Littleton, WV 26581
01-16-38

Margo Coman

✓ 13886 Convey Rd.
Buchanan, MI 49107
01-15-41

Donald D. and Desiree J. Shreve

✓ 22385 Mountaineer HWY.
Littleton, WV 26581
01-15-40

Donald E. and Misty D. Moore

✓ 530 Camp Run Rd.
Littleton, WV 26581
01-15-25

Kevin Pyles

✓ 390 Bear Run Rd.
Littleton, WV 26581
01-15-25.2 / 01-15-25.5

Patricia L. Kennedy

✓ 390 Bear Run Rd.
Littleton, WV 26581
01-15-38

Thomas Moore and Cora Lynn Childers

✓ 73 Moore Lane
Colliers, WV 26035
01-15-26



WEST VIRGINIA DEPARTMENT OF TRANSPORTATION

Division of Highways1900 Kanawha Boulevard East • Building Five • Room 110
Charleston, West Virginia 25305-0430 • (304) 558-3505D. Alan Reed, P.E.
State Highway EngineerJimmy Wriston, P. E.
Secretary of Transportation
Commissioner of Highways

May 12, 2022

James A. Martin, Chief
Office of Oil and Gas
Department of Environmental Protection
601 57th Street, SE
Charleston, WV 25304Subject: DOH Permit for the Denver Pad, Wetzel County
Denver 9H Well Site

Dear Mr. Martin,

This well site will be accessed from a DOH permit #06-2020-0318 which has been issued to EQT Production Company for access to the State Road for a well site located off Wetzel County Route 7/11 SLS MP 0.13.

This operator is in compliance with §22-6A-20 of the WV Code. Operator has signed a STATEWIDE OIL AND GAS ROAD MAINTENANCE BONDING AGREEMENT and provided the required Bond. This operator is currently in compliance with the DOH OIL AND GAS POLICY dated October 1, 2018. This letter is valid for permitting purposes for one year from the date of this letter.

Very Truly Yours,

Handwritten signature of Gary K. Clayton in blue ink.

Gary K. Clayton, P.E.
Regional Maintenance Engineer
Central Office O&G CoordinatorCc: Becky Shrum
EQT Production Company
CH, OM, D-6
File

4710303516

Anticipated Frac Additives
Chemical Names and CAS Numbers

| <u>Material</u> | <u>Ingredient</u> | <u>CAS Number</u> |
|-------------------------|--|-------------------|
| Sand (Proppant) | Silica Substrate | 14808-60-7 |
| Water | Water | 7732-18-5 |
| Hydrochloric Acid (HCl) | Hydrogen Chloride | 7647-01-0 |
| Friction Reducer | Copolymer of 2-propenamide | Proprietary |
| | Petroleum Distillate | 64742-47-8 |
| | Oleic Acid Diethanolamide | 93-83-4 |
| | Alcohols, C12-16, ethoxylated | 68551-12-2 |
| | Ammonium chloride ((NH ₄)Cl) | 12125-02-9 |
| Biocide | Glutaraldehyde | 111-30-8 |
| | Alkyl dimethyl benzyl ammonium chloride | 68391-01-5 |
| | Didecyl dimethyl ammonium chloride | 7173-51-5 |
| | Non-hazardous substances | Proprietary |
| | Bis(HexaMethylene Triamine Penta(Methylene Phosphonic Acid))(BHMT) | 34690-00-1 |
| Scale Control | Non-hazardous substances | Proprietary |
| Acid Chelating Agent | Citric Acid | 77-92-9 |
| Corrosion Inhibitor | Methanol | 67-56-1 |
| | pyridinium, 1-(phenylmethyl)-, ethyl methyl derivs., chlorides | 68909-18-2 |
| | Nonoxynol-9 | 127087-87-0 |
| | 2-ethyl-1-hexanol | 104-76-7 |
| | 4-nonylphenyl, ethoxylated | 26027-38-3 |

| DENVER WELL LOCATIONS | | | | | | | | |
|-----------------------|----------------|----------------|-----------------|----------------|-----------------|----------------|-----------------------------|---------------------------|
| WELL DESIGNATION | LAT(NAD83) | LONG(WAD83) | NORTHING(NAD83) | EASTING(NAD83) | NORTHING(NAD27) | EASTING(NAD27) | NORTHING(NAD 83 UTM METERS) | EASTING(NAD83 UTM METERS) |
| 2H | 39 38 08.83763 | 80 33 35.68840 | 415448.8445 | 1669926.224 | 415411.386 | 1701364.221 | 4387426.950 | 537740.708 |
| 4H | 39 38 08.79243 | 80 33 35.50578 | 415444.1030 | 1669940.455 | 415406.644 | 1701378.452 | 4387425.578 | 537745.008 |
| 6H | 39 38 08.74723 | 80 33 35.32317 | 415439.3615 | 1669954.686 | 415401.902 | 1701392.683 | 4387424.206 | 537749.426 |
| 8H | 39 38 08.70203 | 80 33 35.14056 | 415434.6201 | 1669968.917 | 415397.180 | 1701406.914 | 4387422.833 | 537753.787 |
| 10H | 39 38 08.65683 | 80 33 35.95795 | 415429.8786 | 1669983.148 | 415392.418 | 1701421.144 | 4387421.461 | 537758.147 |
| 12H | 39 38 08.61163 | 80 33 35.77533 | 415425.1371 | 1669997.378 | 415387.677 | 1701435.375 | 4387420.089 | 537762.507 |
| 14H | 39 38 08.56643 | 80 33 35.59279 | 415420.3956 | 1670011.608 | 415382.925 | 1701449.607 | 4387418.717 | 537766.867 |
| 16H | 39 38 08.52123 | 80 33 35.41017 | 415415.6541 | 1670025.838 | 415378.173 | 1701463.839 | 4387417.345 | 537771.227 |
| 18H | 39 38 08.47603 | 80 33 35.22755 | 415410.9126 | 1670040.068 | 415373.421 | 1701478.071 | 4387415.973 | 537775.587 |
| 20H | 39 38 08.43083 | 80 33 35.04493 | 415406.1711 | 1670054.298 | 415368.669 | 1701492.303 | 4387414.601 | 537779.947 |
| 22H | 39 38 08.38563 | 80 33 34.86231 | 415401.4296 | 1670068.528 | 415363.917 | 1701506.535 | 4387413.229 | 537784.307 |
| 24H | 39 38 08.34043 | 80 33 34.67969 | 415396.6881 | 1670082.758 | 415359.165 | 1701520.767 | 4387411.857 | 537788.667 |
| 26H | 39 38 08.29523 | 80 33 34.49707 | 415391.9466 | 1670096.988 | 415354.413 | 1701535.000 | 4387410.485 | 537793.027 |

EROSION & SEDIMENT CONTROL PLAN

DENVER WELL SITE


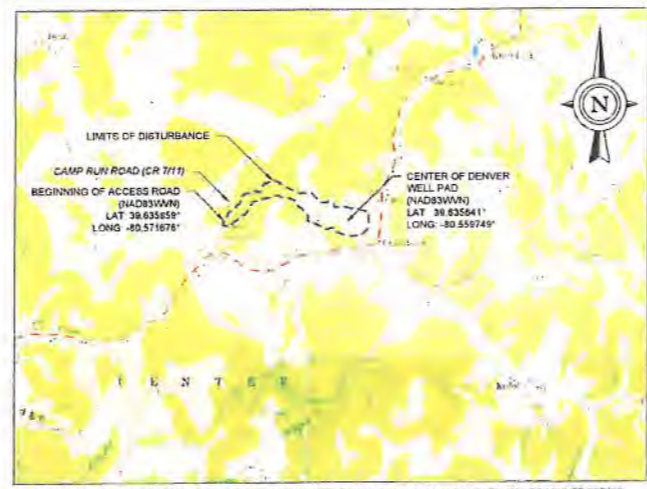
WETZEL COUNTY, WEST VIRGINIA

FOR

EQT PRODUCTION COMPANY

APPROVED
WVDEP OOG

[Signature]
1/8/2021



| LANDOWNER DISTURBANCE BREAKDOWN | | | | |
|--|------------------------------|---------------------------|-----------------------------|-------------------|
| LANDOWNER | DISTURBANCE FROM ACCESS ROAD | DISTURBANCE FROM WELL PAD | DISTURBANCE FROM STOCKPILES | TOTAL DISTURBANCE |
| PATRICIA L. KENNEDY 62-01-0015-0038-0000 | 3.88 | N/A | N/A | 3.88 |
| KEVIN PYLES 62-01-0015-0025-0005 | 1.10 | N/A | N/A | 1.10 |
| KEVIN PYLES 62-01-0015-0025-0002 | 7.04 | N/A | 0.83 | 8.77 |
| DONALD E. & MISTY D. MOORE 62-01-0015-0025-0002 | N/A | N/A | 1.59 | 1.59 |
| THOMAS MOORE & CORA LYN CHILDERS 62-01-0015-0025-0000 | 0.60 | N/A | 0.35 | 0.95 |
| DONALD D. & DESIREE J. SHREVE 62-01-0015-0040-0000 | 0.36 | N/A | N/A | 0.36 |
| MARGO COMAN 62-01-0015-0041-0000 | 9.86 | 1.17 | 5.03 | 16.08 |
| JOHN EDWARD LEVELLE 62-01-0016-0038-0000 | N/A | 9.88 | 4.47 | 14.35 |
| TOTALS: | 23.88 | 11.05 | 12.22 | 47.18 |

| INDEX | |
|-------------|------------------------------|
| DRAWING NO. | TITLE |
| 1 | TITLE SHEET |
| 2 | GENERAL NOTES |
| 3 | EXISTING SITE PLAN |
| 4 | OVERALL E&S SITE PLAN |
| 5-8 | PROPOSED SITE PLAN |
| 9 | SITE REVEGETATION PLAN |
| 10 | SITE RESTORATION PLAN |
| 11 | SOIL PLAN |
| 12 | ACCESS ROAD PROFILE |
| 13-20 | ACCESS ROAD TYPICAL SECTIONS |
| 21-29 | E&S TYPICAL SECTIONS |
| 27-30 | E&S DETAILS |

PROJECT NO. 20070-004

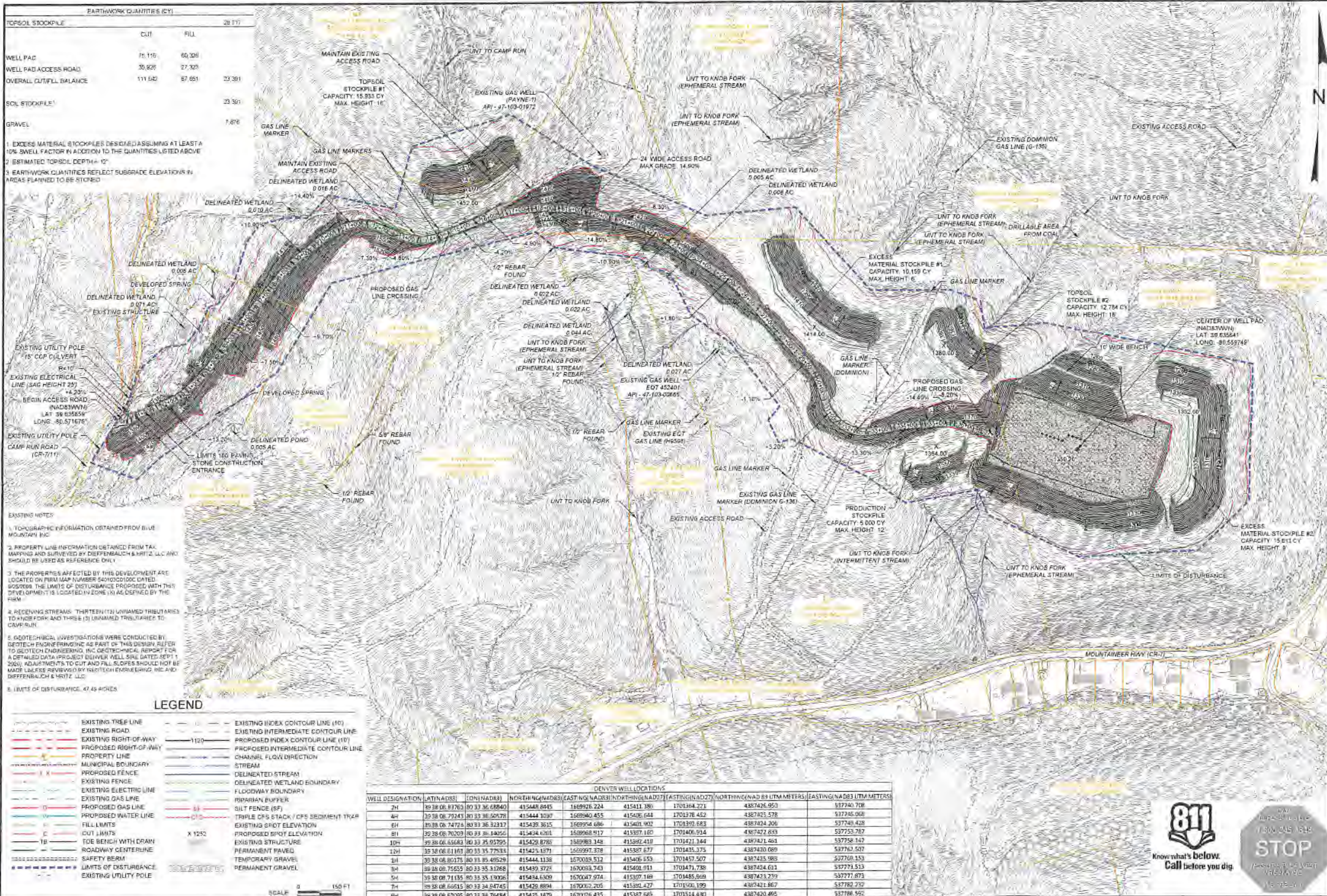
OCTOBER 2020

DIEFFENBAUCH & HRITZ, LLC

SCALE: 1:4000 PLOTTED: 12/21/2020 11:43 AM FILE: X:\01 AND CASE\EQT\20070-004 - DENVER\CAD (K DRIVE)\WVPLANS\ESD01_TITLE_SHEET.DWG



| | |
|--|-------------|
| NO. | DATE |
| PWH DRAWN | |
| ELB CHECKED | |
| RCL | |
| APPROVED | |
| OCT 2020 | SITE |
| 20070-004 | PROJECT NO. |
| DIEFFENBAUCH & HRITZ, LLC 10000 W. 26th Ave. Morgantown, WV 26507 www.dieffenbauch.com P: 304.893.5550 F: 304.893.5551 | |
| EQT PRODUCTION COMPANY | |
| DENVER WELL SITE WETZEL COUNTY, WV | |
| TITLE SHEET | |
| 1 | |
| DRAWING NO. | |



| EARTHWORK QUANTITIES (CY) | | | |
|----------------------------|---------|--------|--------|
| | CUT | FILL | ± 0.17 |
| TOPSOL STOCKPILE | | | |
| WELL PAD | 75,110 | 60,200 | |
| WELL PAD ACCESS ROAD | 30,829 | 27,329 | |
| OVERALL CUT/FILL BALANCE | 111,642 | 87,651 | 23,981 |
| SOL STOCKPILE ¹ | | | 23,361 |
| GRAVEL | | | 7,676 |

- EXCESS MATERIAL STOCKPILES DESIGNED ASSUMING AT LEAST A 10% SWELL FACTOR IN ADDITION TO THE QUANTITIES LISTED ABOVE
- ESTIMATED TOPSOIL DEPTH = 12"
- EARTHWORK QUANTITIES REFLECT SUBGRADE ELEVATIONS IN AREAS PLANNED TO BE STOCKED

- EXISTING NOTES:**
- TOPOGRAPHIC INFORMATION OBTAINED FROM BLUE MOUNTAIN INC.
 - PROPERTY LINE INFORMATION OBTAINED FROM TAX MAPS AND SURVEYED BY DIEFFENBAUGH & HRITZ, LLC AND SHOULD BE USED AS REFERENCE ONLY.
 - THE PROPERTIES AFFECTED BY THIS DEVELOPMENT ARE LOCATED ON FIRM MAP NUMBER 54010001000 DATED 05/28/89. THE LIMITS OF DISTURBANCE PROPOSED WITH THIS DEVELOPMENT IS LOCATED IN ZONE A10 AS DEFINED BY THE FIRM.
 - RECEIVING STREAMS: THIRTEEN (13) UNNAMED TRIBUTARIES TO KNOB FORK AND THREE (3) UNNAMED TRIBUTARIES TO CAMP RUN.
 - GEOTECHNICAL INVESTIGATIONS WERE CONDUCTED BY GEOTECH ENGINEERING INC. AS PART OF THIS DESIGN REFER TO GEOTECH ENGINEERING INC. GEOTECHNICAL REPORT FOR A DETAILED DATA PROJECT DESIGNER WELL SITES DATED SEPT 1 2004. ADJUSTMENTS TO CUT AND FILL SLOPES SHOULD NOT BE MADE UNLESS REVIEWED BY GEOTECH ENGINEERING, INC. AND DIEFFENBAUGH & HRITZ, LLC.
 - LIMITS OF DISTURBANCE: 47.45 ACRES.

LEGEND

| | | | |
|--|------------------------|--|--------------------------------------|
| | EXISTING TREE LINE | | EXISTING INTERMEDIATE CONTOUR LINE |
| | EXISTING ROAD | | PROPOSED INTERMEDIATE CONTOUR LINE |
| | PROPOSED RIGHT-OF-WAY | | CHANNEL FLOW DIRECTION |
| | PROPERTY LINE | | STREAM |
| | MUNICIPAL BOUNDARY | | DELIMITED STREAM |
| | PROPOSED FENCE | | DELIMITED WETLAND BOUNDARY |
| | EXISTING FENCE | | FLOODWAY BOUNDARY |
| | EXISTING ELECTRIC LINE | | RIPARIAN BUFFER |
| | EXISTING GAS LINE | | SILT FENCE (5F) |
| | PROPOSED GAS LINE | | TRIPLE CFS STACK / CFS SEDIMENT TRAP |
| | PROPOSED WATER LINE | | EXISTING SPOT ELEVATION |
| | FILL LIMITS | | PROPOSED SPOT ELEVATION |
| | CUT LIMITS | | EXISTING STRUCTURE |
| | TOE BENCH WITH DRAIN | | PERMANENT PAVED |
| | ROADWAY CENTERLINE | | TEMPORARY GRAVEL |
| | SAFETY BERM | | PERMANENT GRAVEL |
| | LIMITS OF DISTURBANCE | | |
| | EXISTING UTILITY POLE | | |

| DENVER WELL LOCATIONS | | | | | | | |
|-----------------------|----------------|----------------|-----------------|----------------|-----------------------------|---------------------------|-------------|
| WELL DESIGNATION | LAT(NAD83) | LONG(WAD83) | NORTHING(NAD83) | EASTING(EAD83) | NORTHING(NAD 83 UTM METERS) | EASTING(NAD83 UTM METERS) | |
| 2H | 39 38 08.89763 | 80 33 36.68840 | 415448.6445 | 168926.224 | 415411.385 | 1701344.271 | 4387426.950 |
| 4H | 39 38 08.79243 | 80 33 36.68578 | 415444.1037 | 168940.455 | 415406.644 | 1701378.452 | 4387425.578 |
| 6H | 39 38 08.74728 | 80 33 36.62317 | 415439.3615 | 168994.686 | 415401.902 | 1701392.683 | 4387424.206 |
| 8H | 39 38 08.70209 | 80 33 36.62056 | 415434.8011 | 168998.917 | 415397.180 | 1701406.914 | 4387422.833 |
| 10H | 39 38 08.65683 | 80 33 36.65795 | 415429.8786 | 168989.148 | 415392.411 | 1701421.144 | 4387421.461 |
| 12H | 39 38 08.61165 | 80 33 35.77533 | 415424.1271 | 168997.978 | 415387.677 | 1701435.378 | 4387420.089 |
| 3H | 39 38 08.86755 | 80 33 35.31768 | 415444.1138 | 167003.512 | 415406.153 | 1701457.507 | 4387423.988 |
| 5H | 39 38 08.75528 | 80 33 35.31768 | 415439.3721 | 167003.512 | 415401.178 | 1701471.728 | 4387424.011 |
| 7H | 39 38 08.71191 | 80 33 35.12026 | 415434.6309 | 167007.974 | 415397.169 | 1701485.869 | 4387423.239 |
| 9H | 39 38 08.66615 | 80 33 34.84745 | 415429.8894 | 167012.205 | 415392.477 | 1701500.199 | 4387421.867 |
| 11H | 39 38 08.62095 | 80 33 34.76484 | 415425.1479 | 167016.435 | 415387.685 | 1701514.430 | 4387420.495 |

DENVER WELL SITE
WEEBEE COUNTY, WY

OVERALL E&S SITE PLAN

DATE: _____

TMR DRAWN: _____

BLB CHECKED: _____

RCL APPROVED: _____

OCT 2020 DATE

20070-004 PROJECT NO

DIEFFENBAUGH & HRITZ, LLC
1055 Chaska Road, Suite 200
Boulder, CO 80504
www.dieffenbaugh.com
P: 304.985.5555 F: 304.985.1857

EOT PRODUCTION COMPANY

SCALE: 1" = 150 FT

4



SCALE: 1" = 150 FT