



---

west virginia department of environmental protection

---

Office of Oil and Gas  
601 57<sup>th</sup> Street, S.E.  
Charleston, WV 25304  
(304) 926-0450  
fax: (304) 926-0452

Harold D. Ward, Cabinet Secretary  
[www.dep.wv.gov](http://www.dep.wv.gov)

Thursday, April 28, 2022  
WELL WORK PERMIT  
Horizontal 6A / New Drill

ANTERO RESOURCES CORPORATION  
1615 WYNKOOP STREET  
DENVER, CO 80202

Re: Permit approval for LENNY UNIT 1H  
47-103-03494-00-00

This well work permit is evidence of permission granted to perform the specified well work at the location described on the attached pages and located on the attached plat, subject to the provisions of Chapter 22 of the West Virginia Code of 1931, as amended, and all rules and regulations promulgated thereunder, and to any additional specific conditions and provisions outlined in the pages attached hereto. Notification shall be given by the operator to the Oil and Gas Inspector at least 24 hours prior to the construction of roads, locations, and/or pits for any permitted work. In addition, the well operator shall notify the same inspector 24 hours before any actual well work is commenced and prior to running and cementing casing. Spills or emergency discharges must be promptly reported by the operator to 1-800-642-3074 and to the Oil and Gas Inspector.

Please be advised that form WR-35, Well Operators Report of Well Work is to be submitted to this office within 90 days of completion of permitted well work, as should form WR-34 Discharge Monitoring Report within 30 days of discharge of pits, if applicable. Failure to abide by all statutory and regulatory provisions governing all duties and operations hereunder may result in suspension or revocation of this permit and, in addition, may result in civil and/or criminal penalties being imposed upon the operators.

Per 35 CSR 4-5.2.g this permit will expire in two (2) years from the issue date unless permitted well work is commenced. If there are any questions, please feel free to contact me at (304) 926-0450.

A handwritten signature in blue ink, appearing to read 'James A. Martin', is written over a blue circular stamp. The signature is written in a cursive style.

James A. Martin  
Chief

Operator's Well Number: LENNY UNIT 1H  
Farm Name: JAMES A SELL  
U.S. WELL NUMBER: 47-103-03494-00-00  
Horizontal 6A New Drill  
Date Issued: 4/28/2022

Promoting a healthy environment.

04/29/2022

# PERMIT CONDITIONS

West Virginia Code § 22-6A-8(d) allows the Office of Oil and Gas to place specific conditions upon this permit. Permit conditions have the same effect as law. Failure to adhere to the specified permit conditions may result in enforcement action.

## CONDITIONS

---

1. This proposed activity may require permit coverage from the United States Army Corps of Engineers (USACE). Through this permit, you are hereby being advised to consult with USACE regarding this proposed activity.
2. If the operator encounters an unanticipated void, or an anticipated void at an unanticipated depth, the operator shall notify the inspector within 24 hours. Modifications to the casing program may be necessary to comply with W. Va. Code § 22-6A-5a (12), which requires drilling to a minimum depth of thirty feet below the bottom of the void, and installing a minimum of twenty (20) feet of casing. Under no circumstance should the operator drill more than one hundred (100) feet below the bottom of the void or install less than twenty (20) feet of casing below the bottom of the void.
3. When compacting fills, each lift before compaction shall not be more than 12 inches in height, and the moisture content of the fill material shall be within limits as determined by the Standard Proctor Density test of the actual soils used in specific engineered fill, ASTM D698, Standard Test Method for Laboratory Compaction Characteristics of Soil Using Standard Effort, to achieve 95 % compaction of the optimum density. Each lift shall be tested for compaction, with a minimum of two tests per lift per acre of fill. All test results shall be maintained on site and available for review.
4. Operator shall install signage per § 22-6A-8g (6) (B) at all source water locations included in their approved water management plan within 24 hours of water management plan activation.
5. Oil and gas water supply wells will be registered with the Office of Oil and Gas and all such wells will be constructed and plugged in accordance with the standards of the Bureau for Public Health set forth in its Legislative rule entitled *Water Well Regulations*, 64 C.S.R. 19. Operator is to contact the Bureau of Public Health regarding permit requirements. In lieu of plugging, the operator may transfer the well to the surface owner upon agreement of the parties. All drinking water wells within fifteen hundred feet of the water supply well shall be flow tested by the operator upon request of the drinking well owner prior to operating the water supply well.
6. Pursuant to the requirements pertaining to the sampling of domestic water supply wells/springs the operator shall, no later than thirty (30) days after receipt of analytical data provide a written copy to the Chief and any of the users who may have requested such analyses.
7. 24 hours prior to the initiation of the completion process the operator shall notify the Chief or his designee.
8. During the completion process the operator shall monitor annular pressures and report any anomaly noticed to the chief or his designee immediately.
9. If any explosion or other accident causing loss of life or serious personal injury occurs in or about a well or well work on a well, the well operator or its contractor shall give notice, stating the particulars of the explosion or accident, to the oil and gas inspector and the Chief, within 24 hours of said accident.
10. During the casing and cementing process, in the event cement does not return to the surface, the oil and gas inspector shall be notified within 24 hours.

API Number: \_\_\_\_\_

## PERMIT CONDITIONS

11. The operator shall provide to the Office of Oil and Gas the dates of each of the following within 30 days of their occurrence: completion of construction of the well pad, commencement of drilling, cessation of drilling, completion of any other permitted well work, and completion of the well. Such notice shall be provided by sending an email to [DEPOOGNotify@wv.gov](mailto:DEPOOGNotify@wv.gov).

04/29/2022

WW-6B  
(04/15)

API NO. 47-103 -  
OPERATOR WELL NO. Lenny Unit 1H ✓  
Well Pad Name: Furbee Pad ✓

STATE OF WEST VIRGINIA  
DEPARTMENT OF ENVIRONMENTAL PROTECTION, OFFICE OF OIL AND GAS  
WELL WORK PERMIT APPLICATION

1) Well Operator: Antero Resources Corporation 494507062 013-Wetzel Green Pine Grove 7.5'  
Operator ID County District Quadrangle

2) Operator's Well Number: Lenny Unit 1H ✓ Well Pad Name: Furbee Pad ✓

3) Farm Name/Surface Owner: James Allen Sell Public Road Access: Furbee Ridge Road

4) Elevation, current ground: 1240' Elevation, proposed post-construction: ~1212' ✓

5) Well Type (a) Gas  Oil  Underground Storage

Other \_\_\_\_\_

(b) If Gas Shallow  Deep \_\_\_\_\_

Horizontal  \_\_\_\_\_

6) Existing Pad: Yes or No No

7) Proposed Target Formation(s), Depth(s), Anticipated Thickness and Expected Pressure(s):  
Marcellus Shale: 7000' TVD, Anticipated Thickness- 55 feet, Associated Pressure- 2850# ✓

8) Proposed Total Vertical Depth: 7000' TVD

9) Formation at Total Vertical Depth: Marcellus ✓

10) Proposed Total Measured Depth: 10200' MD ✓

11) Proposed Horizontal Leg Length: 1805' ✓

12) Approximate Fresh Water Strata Depths: 575' ✓

13) Method to Determine Fresh Water Depths: 47103308970000 ✓

14) Approximate Saltwater Depths: 2284'

15) Approximate Coal Seam Depths: 973'

16) Approximate Depth to Possible Void (coal mine, karst, other): None Anticipated

17) Does Proposed well location contain coal seams directly overlying or adjacent to an active mine? Yes \_\_\_\_\_ No

(a) If Yes, provide Mine Info: Name: \_\_\_\_\_

Depth: \_\_\_\_\_

Seam: \_\_\_\_\_

Owner: \_\_\_\_\_

RECEIVED  
Office of Oil and Gas

MAR 28 2022

WV Department of  
Environmental Protection

47 10 303494

WW-6B  
(04/15)

API NO. 47- 103  
OPERATOR WELL NO. Lenny Unit 1H  
Well Pad Name: Furbee Pad

18)

**CASING AND TUBING PROGRAM**

TYPE	Size (in)	New or Used	Grade	Weight per ft. (lb/ft)	FOOTAGE: For Drilling (ft)	INTERVALS: Left in Well (ft)	CEMENT: Fill-up (Cu. Ft.)/CTS
Conductor	20"	New	H-40	79#	80	80	CTS, 77 Cu. Ft.
Fresh Water	13-3/8"	New	J/K-55	54.5#	625	625 ✓	CTS, 651 Cu. Ft.
Coal	9-5/8"	New	J/K-55	36#	2500	2500	CTS, 1018 Cu. Ft.
Intermediate							
Production	5-1/2"	New	P-110CY	20#	10200	10200 ✓	CTS, 3940 Cu. Ft.
Tubing	2-3/8"	New	N-80	4.7#			
Liners							

*Kenneth L. Reynolds*  
3-31-22

TYPE	Size (in)	Wellbore Diameter (in)	Wall Thickness (in)	Burst Pressure (psi)	Anticipated Max. Internal Pressure (psi)	Cement Type	Cement Yield (cu. ft./k)
Conductor	20"	24"	0.375"	2250	50	Class A	~1.18
Fresh Water	13-3/8"	17-1/2"	0.38"	2730	1000	Class A	~1.18
Coal	9-5/8"	12-1/4"	0.352"	3520	1500	Class A	~1.18
Intermediate							
Production	5-1/2"	8-3/4" & 8-1/2"	0.415"	14,360	2500	Class G/H	~1.18
Tubing	2-3/8"	4.778"	0.19"	11,200			
Liners							

RECEIVED  
Office of Oil & Gas

APR 04 2022

**PACKERS**

WV Department of  
Environmental Protection

Kind:	N/A			
Sizes:	N/A			
Depths Set:	N/A			

WW-6B  
(10/14)

47 103 03494  
API NO. 47-103 -  
OPERATOR WELL NO. Lenny Unit 1H  
Well Pad Name: Furbee Pad

19) Describe proposed well work, including the drilling and plugging back of any pilot hole:

Drill, perforate, fracture a new horizontal shallow well and complete Marcellus Shale.

\*Antero will be air drilling the fresh water string which makes it difficult to determine when fresh water is encountered. Therefore, we have built in a buffer for the casing setting depth which helps to ensure that all fresh water zones are covered.

20) Describe fracturing/stimulating methods in detail, including anticipated max pressure and max rate:

Antero plans to pump Slickwater into the Marcellus Shale formation in order to ready the well for production. The fluid will be comprised of approximately 99 percent water and sand, with less than 1 percent special-purpose additives as shown in the attached "List of Anticipated Additives Used for Fracturing or Stimulating Well."

Anticipated Max Pressure - 9300 lbs  
Anticipated Max Rate - 80 bpm

RECEIVED  
Office of Oil & Gas

APR 04 2022

21) Total Area to be disturbed, including roads, stockpile area, pits, etc., (acres): 30.09 acres WV Department of Environmental Protection

22) Area to be disturbed for well pad only, less access road (acres): 13.86 acres

23) Describe centralizer placement for each casing string:

Conductor: no centralizers

Surface Casing: one centralizer 10' above the float shoe, one on the insert float collar and one every 4th joint spaced up the hole to surface.

Intermediate Casing: one centralizer above float joint, one centralizer 5' above float collar and one every 4th collar to surface.

Production Casing: one centralizer at shoe joint and one every 3 joints to top of cement in intermediate casing.

24) Describe all cement additives associated with each cement type:

Conductor: no additives, Class A cement.

Surface: Class A cement with 2-3% calcium chloride and 1/4 lb of flake

Intermediate: Class A cement with 1/4 lb of flake, 5 gallons of clay treat

Production: Lead cement- 50/50 Class H/Poz + 1.5% salt + 1% C-45 + 0.5% C-16a + 0.2% C-12 + 0.45% C-20 + 0.05% C-51

Production: Tail cement- Class H + 45 PPS Calcium Carbonate + 1.0% FL-160 + 0.2% ACGB-47 + 0.05% ACSA-51 + 0.2% ACR-20

25) Proposed borehole conditioning procedures:

Conductor: blowhole clean with air, run casing, 10 bbls fresh water.

Surface: blowhole clean with air, trip to conductor shoe, trip to bottom, blowhole clean with air, trip out, run casing, circulate pipe capacity + 40 bbls fresh water followed by 25 bbls bentonite mud, 10 bbls fresh water spacer.

Intermediate: blowhole clean with air, trip to surface casing shoe, trip to bottom, blowhole clean with air, trip out, run casing, circulate 40 bbls brine water followed by 10 bbls fresh water and 25 bbls bentonite mud, pump 10 bbls fresh water.

Production: circulate with 14 lb/gal NaCl mud, trip to middle of lateral, circulate, pump high viscosity sweep, trip to base of curve, pump high viscosity sweep, trip to top of curve, trip to bottom, circulate, pump high viscosity sweep, trip out, run casing, circulate 10 bbls fresh water, pump 48 bbls barite pill, pump 10 bbls fresh water followed by 48 bbls mud flush and 10 bbls water.

\*Note: Attach additional sheets as needed.

WW-9  
(4/16)

47 10 303 494

API Number 47 - 103 - \_\_\_\_\_  
Operator's Well No. Lenny Unit 1H

STATE OF WEST VIRGINIA  
DEPARTMENT OF ENVIRONMENTAL PROTECTION  
OFFICE OF OIL AND GAS

FLUIDS/ CUTTINGS DISPOSAL & RECLAMATION PLAN

Operator Name Antero Resources Corporation OP Code 494507062

Watershed (HUC 10) Fishing Creek Quadrangle Pine Grove 7.5'

Do you anticipate using more than 5,000 bbls of water to complete the proposed well work? Yes  No

Will a pit be used? Yes  No

If so, please describe anticipated pit waste: No pit will be used at this site (Drilling and Flowback Fluids will be stored in tanks. Cuttings will be tanked and hauled off site.)

Will a synthetic liner be used in the pit? Yes  No  If so, what ml.? N/A

Proposed Disposal Method For Treated Pit Wastes:

- Land Application
- Underground Injection ( UIC Permit Number                      \*UIC Permit # will be provided on Form WR-34 )
- Reuse (at API Number                      Future permitted well locations when applicable. API# will be provided on Form WR-34 )
- Off Site Disposal (Supply form WW-9 for disposal location) (Meadowfill Landfill Permit #SWF-1032-98/  
Northwestern Landfill Permit #SWF-1025/  
WV0109410  
Wetzel County (Permit #SWF-1021))
- Other (Explain                     )

Will closed loop system be used? If so, describe: Yes, fluids stored in tanks, cuttings removed offsite and taken to landfill.

Drilling medium anticipated for this well (vertical and horizontal)? Air, freshwater, oil based, etc. Surface - Air/freshwater, Intermediate - Dust/SH/FF Foam, Production - Water Based Mud

-If oil based, what type? Synthetic, petroleum, etc. Synthetic

Additives to be used in drilling medium? Please See Attachment

Drill cuttings disposal method? Leave in pit, landfill, removed offsite, etc. Drill cuttings stored in tanks, removed offsite and taken to landfill.

-If left in pit and plan to solidify what medium will be used? (cement, lime, sawdust) N/A

-Landfill or offsite name/permit number? Meadowfill Landfill (Permit #SWF-1032-98), Northwestern Landfill (Permit # SWF-1025/WV0109410)  
Wetzel County (Permit #SWF-1021)

Permittee shall provide written notice to the Office of Oil and Gas of any load of drill cuttings or associated waste rejected at any West Virginia solid waste facility. The notice shall be provided within 24 hours of rejection and the permittee shall also disclose where it was properly disposed.

I certify that I understand and agree to the terms and conditions of the GENERAL WATER POLLUTION PERMIT issued on August 1, 2005, by the Office of Oil and Gas of the West Virginia Department of Environmental Protection. I understand that the provisions of the permit are enforceable by law. Violations of any term or condition of the general permit and/or other applicable law or regulation can lead to enforcement action.

I certify under penalty of law that I have personally examined and am familiar with the information submitted on this application form and all attachments thereto and that, based on my inquiry of those individuals immediately responsible for obtaining the information, I believe that the information is true, accurate, and complete. I am aware that there are significant penalties for submitting false information, including the possibility of fine or imprisonment.

Company Official Signature Gretchen Kohler

Company Official (Typed Name) Gretchen Kohler

Company Official Title Director of Environmental & Regulatory Compliance

RECEIVED  
Office of Oil and Gas

MAR 28 2022

WV Department of  
Environmental Protection

Subscribed and sworn before me this 24 day of March, 2022

Diane Blair

Notary Public **DIANE BLAIR**  
**NOTARY PUBLIC**  
**STATE OF COLORADO**  
**NOTARY ID 19994011871**  
**MY COMMISSION EXPIRES 04/29/2022**

My commission expires 27 Apr 2024

**Form WW-9 Additives Attachment****SURFACE INTERVAL**

1. Fresh Water
2. Soap –Foamer AC
3. Air

**INTERMEDIATE INTERVAL****STIFF FOAM RECIPE:**

- 1) 1 ppb Soda Ash / Sodium Carbonate-Alkalinity Control Agent
- 2) 1 ppb Conqor 404 ( 11.76 ppg) / Corrosion Inhibitor
- 3) 4 ppb KLA-Gard ( 9.17 ppg) / Amine Acid Complex-Shale Stabilizer
- 4) 1ppb Mil Pac R / Sodium Carboxymethylcellulose-Filtration Control Agent
- 5) 12 ppb KCL / Potassium Chloride-inorganic Salt
- 6) Fresh Water 80 bbls
- 7) Air

**PRODUCTION INTERVAL**

1. Alpha 1655  
Salt Inhibitor
2. Mil-Carb  
Calcium Carbonate
3. Cottonseed Hulls  
Cellulose-Cottonseed Pellets – LCM
4. Mil-Seal  
Vegetable, Cotton & Cellulose-Based Fiber Blend – LCM
5. Clay-Trol  
Amine Acid Complex – Shale Stabilizer
6. Xan-Plex  
Viscosifier For Water Based Muds
7. Mil-Pac (All Grades)  
Sodium Carboxymethylcellulose – Filtration Control Agent
8. New Drill  
Anionic Polyacrylamide Copolymer Emulsion – Shale Stabilizer
9. Caustic Soda  
Sodium Hydroxide – Alkalinity Control
10. Mil-Lime  
Calcium Hydroxide – Lime
11. LD-9  
Polyether Polyol – Drilling Fluid Defoamer
12. Mil Mica  
Hydro-Biotite Mica – LCM

RECEIVED  
Office of Oil and Gas

MAR 28 2022

WV Department of  
Environmental Protection

04/29/2022



47 10303494

13. Escaid 110  
Drilling Fluid Solvent – Aliphatic Hydrocarbon
14. Ligco  
Highly Oxidized Leonardite – Filtration Control Agent
15. Super Sweep  
Polypropylene – Hole Cleaning Agent
16. Sulfatrol K  
Drilling Fluid Additive – Sulfonated Asphalt Residuum
17. Sodium Chloride, Anhydrous  
Inorganic Salt
18. D-D  
Drilling Detergent – Surfactant
19. Terra-Rate  
Organic Surfactant Blend
20. W.O. Defoam  
Alcohol-Based Defoamer
21. Perma-Lose HT  
Fluid Loss Reducer For Water-Based Muds
22. Xan-Plex D  
Polysaccharide Polymer – Drilling Fluid Viscosifier
23. Walnut Shells  
Ground Cellulosic Material – Ground Walnut Shells – LCM
24. Mil-Graphite  
Natural Graphite – LCM
25. Mil Bar  
Barite – Weighting Agent
26. X-Cide 102  
Biocide
27. Soda Ash  
Sodium Carbonate – Alkalinity Control Agent
28. Clay Trol  
Amine Acid complex – Shale Stabilizer
29. Sulfatrol  
Sulfonated Asphalt – Shale Control Additive
30. Xanvis  
Viscosifier For Water-Based Muds
31. Milstarch  
Starch – Fluid Loss Reducer For Water Based Muds
32. Mil-Lube  
Drilling Fluid Lubricant

RECEIVED  
Office of Oil and Gas

MAR 28 2022

WV Department of  
Environmental Protection

04/29/2022

4710303494

Form WW-9

Operator's Well No. Lenny Unit 1H

**Antero Resources Corporation**

Proposed Revegetation Treatment: Acres Disturbed 30.09 acres Prevegetation pH \_\_\_\_\_

Lime 2-4 Tons/acre or to correct to pH 6.5

Fertilizer type Hay or straw or Wood Fiber (will be used where needed)

Fertilizer amount 500 lbs/acre

Mulch 2-3 Tons/acre

Access Road "A" (1.79 acres) + Access Road "B" (3.15 acres) + Well Pad (13.86 acres) + Excess/Topsoil Material Stockpiles (11.29 acres) = 30.09 Acres

**Seed Mixtures**

Temporary		Permanent	
Seed Type	lbs/acre	Seed Type	lbs/acre
Annual Ryegrass	40	Crownvetch	10-15
Field Bromegrass	40	Tall Fescue	30
See attached Table IV-3 for additional seed type (Furbee Pad Design)		See attached Table IV-4A for additional seed type (Furbee Pad Design)	
*or type of grass seed requested by surface owner		*or type of grass seed requested by surface owner	

**Attach:**

Maps(s) of road, location, pit and proposed area for land application (unless engineered plans including this info have been provided). If water from the pit will be land applied, include dimensions (L x W x D) of the pit, and dimensions (L x W), and area in acreage, of the land application area.

Photocopied section of involved 7.5' topographic sheet.

Plan Approved by: *Donna L. Reynolds*

Comments: \_\_\_\_\_

\_\_\_\_\_

RECEIVED  
Office of Oil & Gas  
APR 04 2022  
WV Department of  
Environmental Protection

Title: OIL & GAS INSPECTOR Date: 3-31-22

Field Reviewed? ( ) Yes (  ) No

04/29/2022



# Furbee Unit 5H



Antero Resources Corporation

Furbee Unit 5H - AOR



WELL SYMBOLS  
EXP /Ghost Permit

No Wells of Interest REMARKS

March 30, 2021

RECEIVED  
Office of Oil and Gas

MAR 28 2022

WV Department of  
Environmental Protection

04/29/2022



**911 Address**  
**1615 Furbee Ridge Rd.**  
**Reader, WV 26167**

## Well Site Safety Plan

### Antero Resources

**Well Name: Furbee Unit 5H, Eckleberry 1H-2H, Lenny 1H-2H,  
 Reader 1H-2H**

**Pad Location: FURBEE PAD**  
 Wetzel County/Green District

RECEIVED  
 Office of Oil & Gas

APR 04 2022

#### GPS Coordinates:

**Entrance** - Lat 39.554902"/Long -80.730989" (NAD83)  
**Pad Center** - Lat 39.556880"/Long -80.731075(NAD83)

WV Department of  
 Environmental Protection

#### Driving Directions:

From Reader: Head northwest onto Border Lane toward Old Mexican Rd. for 16 ft. - sharp left onto CO Rd. 40/2 for 0.3 miles - turn left onto Brush Run Rd. for 466 ft. - turn left onto Furbee Ridge Rd. - access road will be on your left.

#### Alternate Route:

From New Martinsville: head West onto Virginia St. toward 3rd St/Energy Rd for 128 ft. - turn left at the first cross street onto WV-2 S/WV-7E/3rd St. for 0.5 miles - turn left onto WV-7E for 2.8 miles - turn right onto WV-20 for 9.6 miles - turn right onto CO Rd. 40/2 for 0.4 miles - turn left onto Furbee Ridge Rd. - access road will be on your left.

**EMERGENCY (24 HOUR) CONTACT 1-800-878-1373**

*David L. Hayolok*  
 3-51-22

1



Antero Resources  
1615 Wynkoop Street  
Denver, CO 80202  
Office 303.357.7310  
Fax 303.357.7315

February 18, 2022

West Virginia Department of Environmental Protection  
Division of Water and Waste Management  
601 57<sup>th</sup> Street SE  
Charleston, WV 25304

RE: **Water Management Plan Updates**  
Furbee Pad (WMP #2521)

To Whom It May Concern:

Antero Resources (Antero) is submitting the enclosed updates to the Furbee Pad Water Management Plan (WMP) to the WV Department of Environmental Protection (DEP) Division of Water and Waste Management (DWWM). This WMP is being submitted for your review and approval in order to replace Antero's previously approved WMP.

Below are the changes made to the previous version of the Furbee WMP:

- Updated Heaster Freshwater Impoundment to Heaster Centralized Waste Pit
- Updated well pad sources for reused frac water.

Additionally, as part of Antero's recently completed stream profiling projects, the previously calculated passby thresholds have been updated at the following two (2) water withdrawals. Supporting documentation is provided in the enclosed WMPs.

- Fishing Creek at Blair – Revised passby threshold of 17.69 cfs at a stage height of 0.50 ft (on staff gauge)
- Point Pleasant Creek at Reel – Revised passby threshold of 1.95 cfs at a stage height of 1.47 ft (on staff gauge)

Should you have questions or require additional information, please contact me directly at (303) 357-6893 or via email at [sdonovan@anteroresources.com](mailto:sdonovan@anteroresources.com). Your assistance in this matter is appreciated.

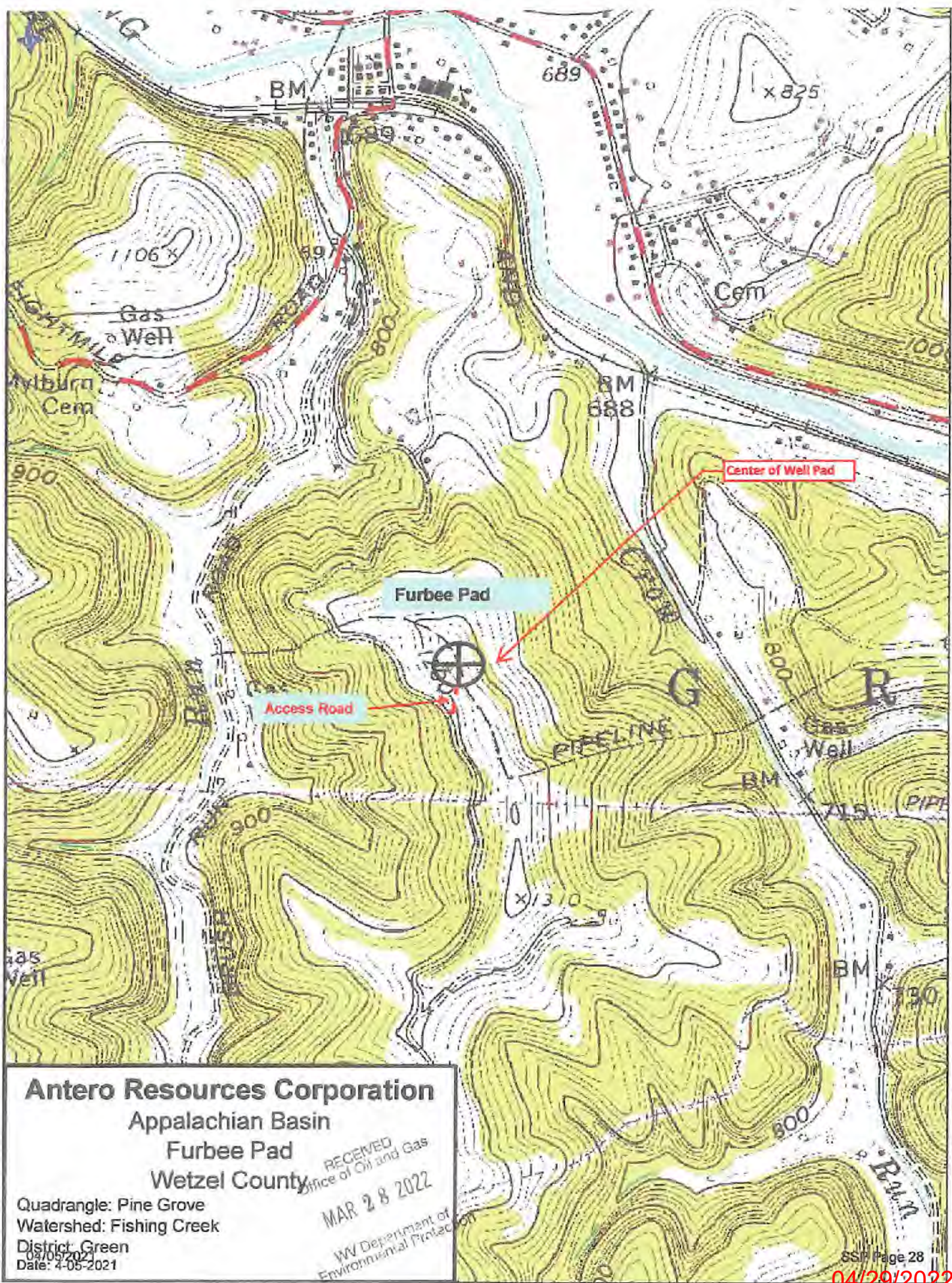
Respectfully,

A handwritten signature in blue ink, appearing to read "Shawn Donovan", is written over a blue horizontal line.

Shawn Donovan  
Environmental & Regulatory Manager

Enclosures

04/29/2022



**Antero Resources Corporation**  
**Appalachian Basin**  
**Furbee Pad**  
**Wetzel County**

Quadrangle: Pine Grove  
 Watershed: Fishing Creek  
 District: Green  
 Date: 4-05-2021

RECEIVED  
 Office of Oil and Gas  
**MAR 28 2022**  
 WV Department of  
 Environmental Protection

**Antero Resources  
Well No. Lenny 1H**

Antero Resources Corporation

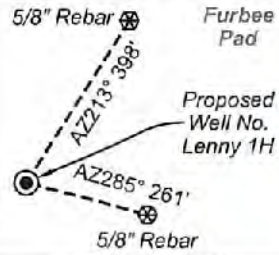
6,675' to Bottom Hole

6,503' to Top Hole

LATITUDE 39 - 35 - 00

LONGITUDE 80 - 42 - 30

**Well Location References (NTS)**



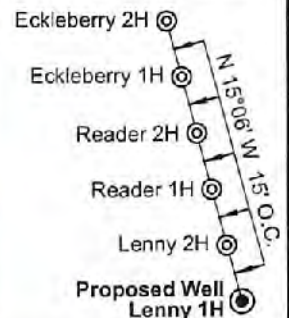
SEAL

I, the undersigned, hereby certify that this plat is correct to the best of my knowledge and belief and shows all the information required by law and the rules issued and prescribed by the Department of Environmental Protection.

*Bradley D. Miller*  
Bradley D. Miller, P.S. 2167

Shiben Estates, Inc. Lease  
James Allen Sell Lease

**Wellhead Layout (NTS)**



**Notes**

West Virginia Coordinate System of 1927, North Zone based upon Differential GPS Measurements. Well No. Lenny Unit 1H Top Hole coordinates are N: 387,391.32' Latitude: 39°33'25.50" E: 1,652,811.11' Longitude: 80°43'53.04" Bottom Hole coordinates are N: 385,374.37' Latitude: 39°33'05.54" E: 1,652,612.75' Longitude: 80°43'55.22" UTM Zone 17, NAD 1983 Top Hole Coordinates Bottom Hole Coordinates N: 4,378,642.992m N: 4,378,027.501m E: 523,090.480m E: 523,040.281m Plat orientation and corner and well references are based upon the grid north meridian. Well location references are based upon the magnetic meridian.

**Notes:**

Well No. Lenny Unit 1H  
UTM Zone 17, NAD 1927  
Top Hole Coordinates  
N: 14,364,882.37'  
E: 1,716,124.41'  
Point of Entry Coordinates  
N: 14,364,568.18'  
E: 1,715,369.63'  
Bottom Hole Coordinates  
N: 14,362,863.06'  
E: 1,715,959.80'



Note: 6 water wells and 3 springs were found within 2000' of proposed well. No occupied dwellings or buildings 2,500 square feet or larger used to house or shelter dairy cattle or poultry husbandry are located within 625' of the center of the well pad.

**Legend**

- Proposed gas well
- ⊗ Monument, as noted
- ⊙ Existing Well, as noted
- ⊛ Digitized Well, as noted
- Surface boundary (approx.)
- - - Interior surface tracts (approx.)
- Road

FILE NO: 125-34-G-18  
DRAWING NO: Lenny Unit 1H Well Plat  
SCALE: 1" = 500'  
MINIMUM DEGREE OF ACCURACY: Submeter  
PROVEN SOURCE OF ELEVATION: WVDOT, Harrisville, WV

**STATE OF WEST VIRGINIA  
DEPARTMENT OF ENVIRONMENTAL PROTECTION  
OIL AND GAS DIVISION**



DATE: March 18 2022  
OPERATOR'S WELL NO. Lenny Unit 1H  
API WELL NO HGA-47-103-03494  
STATE COUNTY PERMIT

WELL TYPE:  OIL  GAS  LIQUID INJECTION  WASTE DISPOSAL  
(IF GAS) PRODUCTION:  STORAGE  DEEP  SHALLOW

LOCATION: ELEVATION: Proposed 1212' Existing 1240' WATERSHED: Fishing Creek QUADRANGLE: Pine Grove COUNTY: Wetzel ACREAGE: 58.1  
DISTRICT: Green  
SURFACE OWNER: James A. Sell  
ROYALTY OWNER: James Allen Sell; William R. Stalnaker LEASE NO: ACREAGE: 58.1; 537.11875  
PROPOSED WORK:  DRILL  CONVERT  DRILL DEEPER  FRACTURE OR STIMULATE  PLUG OFF OLD FORMATION  
 PERFORATE NEW FORMATION  OTHER PHYSICAL CHANGE IN WELL (SPECIFY) 7,000' TVD  
 PLUG AND ABANDON  CLEAN OUT AND REPLUG TARGET FORMATION: Marcellus Shale ESTIMATED DEPTH: 10,200' MD

WELL OPERATOR: Antero Resources Corporation DESIGNATED AGENT: Dianna Stamper - CT Corporation System  
ADDRESS: 1615 Wynkoop Street ADDRESS: 5400 D Big Tyler Road  
Denver, CO 80202 Charleston, WV 25313

11,581' to Bottom Hole

9,562' to Top Hole

**Antero Resources  
Well No. Lenny 1H**

Antero Resources Corporation

6,675' to Bottom Hole

6,503' to Top Hole

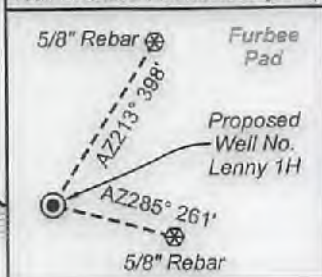
LATITUDE 39 - 35 - 00

LONGITUDE 80 - 42 - 30

9,562' to Top Hole

11,581' to Bottom Hole

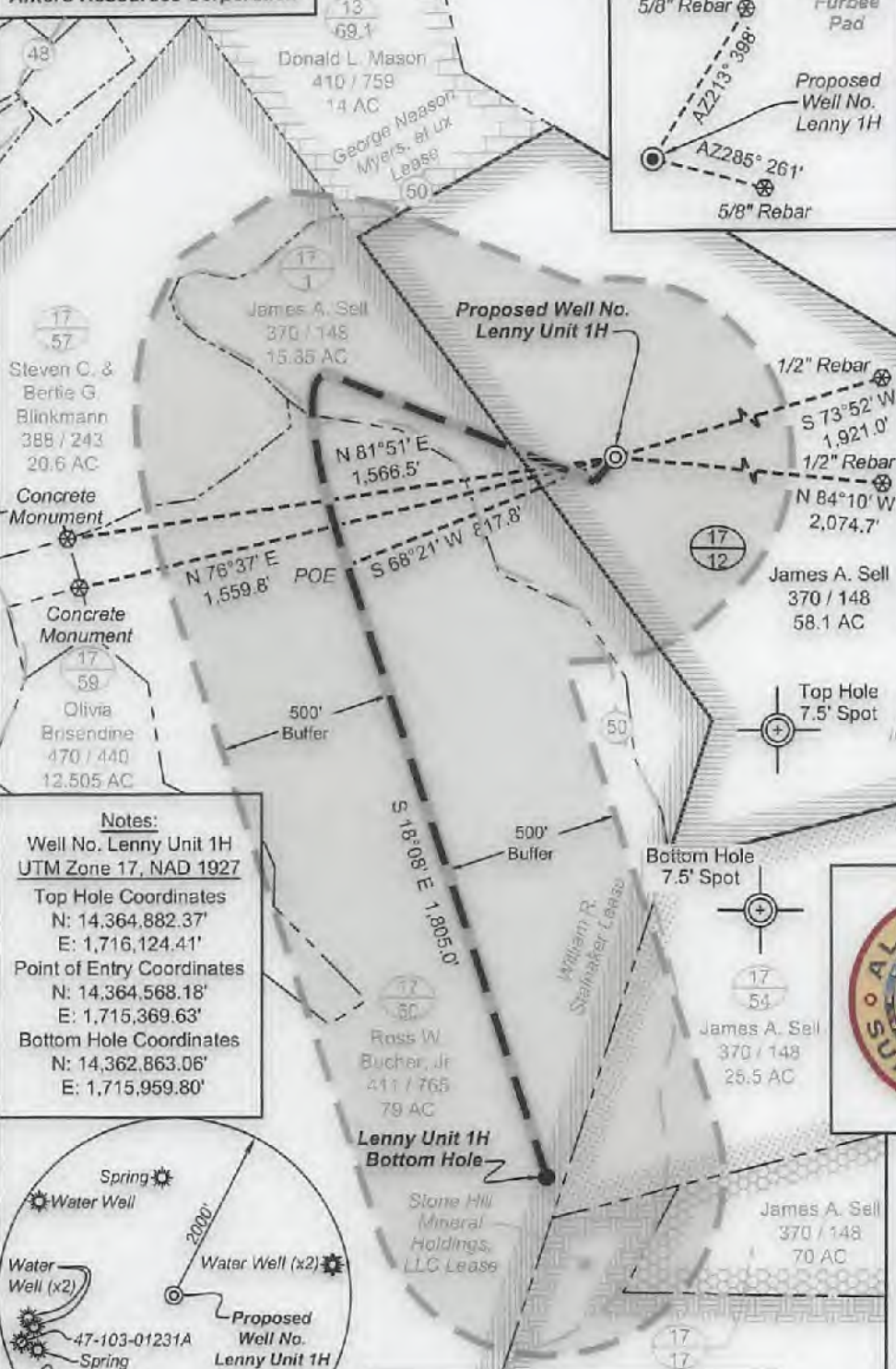
**Well Location References (NTS)**



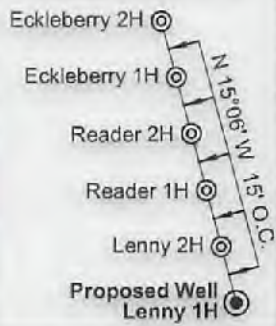
SEAL

I, the undersigned, hereby certify that this plat is correct to the best of my knowledge and belief and shows all the information required by law and the rules issued and prescribed by the Department of Environmental Protection.

*Bradley D. Miller*  
Bradley D. Miller, P.S. 2167



**Wellhead Layout (NTS)**



**Notes:**  
Well No. Lenny Unit 1H  
UTM Zone 17, NAD 1927  
Top Hole Coordinates  
N: 14,364,882.37'  
E: 1,716,124.41'  
Point of Entry Coordinates  
N: 14,364,568.18'  
E: 1,715,369.63'  
Bottom Hole Coordinates  
N: 14,362,863.06'  
E: 1,715,959.80'



Note: 6 water wells and 3 springs were found within 2000' of proposed well. No occupied dwellings or buildings 2,500 square feet or larger used to house or shelter dairy cattle or poultry husbandry are located within 625' of the center of the well pad.

**Legend**

- Proposed gas well
- Monument, as noted
- Existing Well, as noted
- Digitized Well, as noted
- Surface boundary (approx.)
- Interior surface tracts (approx.)
- Road

**Notes**  
West Virginia Coordinate System of 1927, North Zone based upon Differential GPS Measurements.  
Well No. Lenny Unit 1H Top Hole coordinates are  
N: 387,391.32' Latitude: 39°33'25.50"  
E: 1,652,811.11' Longitude: 80°43'53.04"  
Bottom Hole coordinates are  
N: 385,374.37' Latitude: 39°33'05.54"  
E: 1,652,612.75' Longitude: 80°43'55.22"  
UTM Zone 17, NAD 1983  
Top Hole Coordinates Bottom Hole Coordinates  
N: 4,378,642.992m N: 4,378,027.501m  
E: 523,090.480m E: 523,040.281m  
Plat orientation and corner and well references are based upon the grid north meridian.  
Well location references are based upon the magnetic meridian.

FILE NO: 125-34-G-18  
DRAWING NO: Lenny Unit 1H Well Plat  
SCALE: 1" = 500'  
MINIMUM DEGREE OF ACCURACY: Submeter  
PROVEN SOURCE OF ELEVATION: WVDOT, Harrisville, WV

**STATE OF WEST VIRGINIA**  
DEPARTMENT OF ENVIRONMENTAL PROTECTION  
**OIL AND GAS DIVISION**

DATE: March 18 20 22  
OPERATOR'S WELL NO. Lenny Unit 1H  
API WELL NO **H44**  
47 - 103 - **03494**  
STATE COUNTY PERMIT

WELL TYPE:  OIL  GAS  LIQUID INJECTION  WASTE DISPOSAL  
(IF GAS) PRODUCTION:  STORAGE  DEEP  SHALLOW  
LOCATION: ELEVATION: Proposed 1212' Existing 1240' WATERSHED: Fishing Creek QUADRANGLE: Pine Grove  
DISTRICT: Green COUNTY: **04/29/2022** Wetzel  
SURFACE OWNER: James A. Sell ACREAGE: 58.1  
ROYALTY OWNER: James Allen Sell; William R. Stalnaker LEASE NO: ACREAGE: 58.1; 537.11875  
PROPOSED WORK:  DRILL  CONVERT  DRILL DEEPER  FRACTURE OR STIMULATE  PLUG OFF OLD FORMATION  
 PERFORATE NEW FORMATION  OTHER PHYSICAL CHANGE IN WELL (SPECIFY)  
 PLUG AND ABANDON  CLEAN OUT AND REPLUG TARGET FORMATION: Marcellus Shale ESTIMATED DEPTH: 7,000' TVD 10,200' MD

WELL OPERATOR: Antero Resources Corporation DESIGNATED AGENT: Dianna Stamper - CT Corporation System  
ADDRESS: 1615 Wynkoop Street ADDRESS: 5400 D Big Tyler Road  
Denver, CO 80202 Charleston, WV 25313



WW-6A1

Operator's Well Number Lenny Unit 1H

INFORMATION SUPPLIED UNDER WEST VIRGINIA CODE  
Chapter 22, Article 6A, Section 5(a)(5)  
IN LIEU OF FILING LEASE(S) AND OTHER CONTINUING CONTRACT(S)

Under the oath required to make the verification on page 1 of this Notice and Application, I depose and say that I am the person who signed the Notice and Application for the Applicant, and that –

- (1) the tract of land is the same tract described in this Application, partly or wholly depicted in the accompanying plat, and described in the Construction and Reclamation Plan;
- (2) the parties and recordation data (if recorded) for lease(s) or other continuing contract(s) by which the Applicant claims the right to extract, produce or market the oil or gas are as follows:

Grantor, lessor, etc.	Grantee, lessee, etc.	Royalty	Book/Page
<u>James Allen Sell Lease</u> James Allen Sell	Antero Resources Corporation	1/8+	258A/0467

\*Partial Assignments to Antero Resources Corporation include 100% rights to extract, produce and market the oil and gas from the Marcellus and any other formations completed with this well.

RECEIVED  
Office of Oil and Gas  
MAR 28 2022  
WV Department of  
Environmental Protection

04/29/2022

WW-6A1  
(5/13)

Operator's Well No. Lenny Unit 1H

**INFORMATION SUPPLIED UNDER WEST VIRGINIA CODE  
Chapter 22, Article 6A, Section 5(a)(5)  
IN LIEU OF FILING LEASE(S) AND OTHER CONTINUING CONTRACT(S)**

Under the oath required to make the verification on page 1 of this Notice and Application, I depose and say that I am the person who signed the Notice and Application for the Applicant, and that –

- (1) the tract of land is the same tract described in this Application, partly or wholly depicted in the accompanying plat, and described in the Construction and Reclamation Plan;
- (2) the parties and recordation data (if recorded) for lease(s) or other continuing contract(s) by which the Applicant claims the right to extract, produce or market the oil or gas are as follows:

Lease Name or Number	Grantor, Lessor, etc.	Grantee, Lessee, etc.	Royalty	Book/Page
<u>James Allen Sell Lease</u>	James Allen Sell	Antero Resources Corporation	1/8+	258A/0467

\*Partial Assignments to Antero Resources Corporation include 100% rights to extract, produce and market the oil and gas from the Marcellus and any other formations completed with this well.

**Acknowledgement of Possible Permitting/Approval  
In Addition to the Office of Oil and Gas**

The permit applicant for the proposed well work addressed in this application hereby acknowledges the possibility of the need for permits and/or approvals from local, state, or federal entities in addition to the DEP, Office of Oil and Gas, including but not limited to the following:

- WV Division of Water and Waste Management
- WV Division of Natural Resources WV Division of Highways
- U.S. Army Corps of Engineers
- U.S. Fish and Wildlife Service
- County Floodplain Coordinator

RECEIVED  
Office of Oil and Gas

MAR 28 2022

WV Department of  
Environmental Protection

The applicant further acknowledges that any Office of Oil and Gas permit in no way overrides, replaces, or nullifies the need for other permits/approvals that may be necessary and further affirms that all needed permits/approvals should be acquired from the appropriate authority before the affected activity is initiated.

Well Operator: Antero Resources Corporation

By: Tim Rady

Its: VP of Land



Antero Resources  
1615 Wynkoop Street  
Denver, CO 80202  
Office 303.357.7310  
Fax 303.357.7315

March 8, 2022

West Virginia Department of Environmental Protection  
Chief, Office of Oil and Gas  
Attn: Mr. James Martin  
601 57<sup>th</sup> Street SE  
Charleston, WV 25304

RE: Furbee Pad, Lenny Unit 1H and 2H  
Quadrangle: Pine Grove 7.5'  
Wetzel County/Green District, West Virginia

Mr. Martin:

Antero Resources Corporation (Antero) is submitting the following application for a new well work permits for the Lenny Unit 1H & 2H horizontal shallow wells. As an authorized representative, I certify that Antero has the right to extract, produce or market the oil or gas for all leases through which the Lenny Unit 1H & 2H horizontal laterals will drill through including any and all roads crossed under as identified on the attached survey plat.

Sincerely,

A handwritten signature in blue ink that reads "Kelsey Silipo".

Kelsey Silipo  
Senior Landman

RECEIVED  
Office of Oil and Gas  
MAR 28 2022  
WV Department of  
Environmental Protection

04/29/2022

WW-6AC  
(1/12)

**STATE OF WEST VIRGINIA  
DEPARTMENT OF ENVIRONMENTAL PROTECTION, OFFICE OF OIL AND GAS  
NOTICE CERTIFICATION**

Date of Notice Certification: 03/23/2022

API No. 47- 103 - \_\_\_\_\_  
Operator's Well No. Lenny Unit 1H  
Well Pad Name: Furbee Pad

**Notice has been given:**

Pursuant to the provisions in West Virginia Code § 22-6A, the Operator has provided the required parties with the Notice Forms listed below for the tract of land as follows:

State: <u>West Virginia</u>	UTM NAD 83	Easting: <u>523090m</u>
County: <u>Wetzel</u>		Northing: <u>4378642m</u>
District: <u>Green</u>	Public Road Access: <u>Furbee Ridge Rd.</u>	
Quadrangle: <u>Pine Grove 7.5'</u>	Generally used farm name: <u>James Allen Sell</u>	
Watershed: <u>Fishing Creek</u>		

Pursuant to West Virginia Code § 22-6A-7(b), every permit application filed under this section shall be on a form as may be prescribed by the secretary, shall be verified and shall contain the following information: (14) A certification from the operator that (i) it has provided the owners of the surface described in subdivisions (1), (2) and (4), subsection (b), section ten of this article, the information required by subsections (b) and (c), section sixteen of this article; (ii) that the requirement was deemed satisfied as a result of giving the surface owner notice of entry to survey pursuant to subsection (a), section ten of this article six-a; or (iii) the notice requirements of subsection (b), section sixteen of this article were waived in writing by the surface owner; and Pursuant to West Virginia Code § 22-6A-11(b), the applicant shall tender proof of and certify to the secretary that the notice requirements of section ten of this article have been completed by the applicant.

Pursuant to West Virginia Code § 22-6A, the Operator has attached proof to this Notice Certification that the Operator has properly served the required parties with the following:  *PLEASE CHECK ALL THAT APPLY  <input type="checkbox"/> 1. NOTICE OF SEISMIC ACTIVITY or <input checked="" type="checkbox"/> NOTICE NOT REQUIRED BECAUSE NO SEISMIC ACTIVITY WAS CONDUCTED  <input type="checkbox"/> 2. NOTICE OF ENTRY FOR PLAT SURVEY or <input checked="" type="checkbox"/> NO PLAT SURVEY WAS CONDUCTED  <input checked="" type="checkbox"/> 3. NOTICE OF INTENT TO DRILL or <input type="checkbox"/> NOTICE NOT REQUIRED BECAUSE NOTICE OF ENTRY FOR PLAT SURVEY WAS CONDUCTED or  <input type="checkbox"/> WRITTEN WAIVER BY SURFACE OWNER (PLEASE ATTACH)  <input checked="" type="checkbox"/> 4. NOTICE OF PLANNED OPERATION  <input checked="" type="checkbox"/> 5. PUBLIC NOTICE  <input checked="" type="checkbox"/> 6. NOTICE OF APPLICATION		<b>OOG OFFICE USE ONLY</b>  <input type="checkbox"/> RECEIVED/ NOT REQUIRED  <input type="checkbox"/> RECEIVED  <input type="checkbox"/> RECEIVED/ NOT REQUIRED  <input type="checkbox"/> RECEIVED  <input type="checkbox"/> RECEIVED  <input type="checkbox"/> RECEIVED
--	--	--

RECEIVED  
Office of Oil and Gas  
MAR 28 2022  
WV Department of  
Environmental Protection


**Required Attachments:**

The Operator shall attach to this Notice Certification Form all Notice Forms and Certifications of Notice that have been provided to the required parties and/or any associated written waivers. For the Public Notice, the operator shall attach a copy of the Class II Legal Advertisement with publication date verification or the associated Affidavit of Publication. The attached Notice Forms and Certifications of Notice shall serve as proof that the required parties have been noticed as required under West Virginia Code § 22-6A. Pursuant to West Virginia Code § 22-6A-11(b), the Certification of Notice to the person may be made by affidavit of personal service, the return receipt card or other postal receipt for certified mailing.

**Certification of Notice is hereby given:**

THEREFORE, I Diana Hoff, have read and understand the notice requirements within West Virginia Code § 22-6A. I certify that as required under West Virginia Code § 22-6A, I have served the attached copies of the Notice Forms, identified above, to the required parties through personal service, by registered mail or by any method of delivery that requires a receipt or signature confirmation. I certify under penalty of law that I have personally examined and am familiar with the information submitted in this Notice Certification and all attachments, and that based on my inquiry of those individuals immediately responsible for obtaining the information, I believe that the information is true, accurate and complete. I am aware that there are significant penalties for submitting false information, including the possibility of fine and imprisonment.

Well Operator:	<u>Antero Resources Corporation</u>	Address:	<u>1615 Wynkoop Street</u>
By:	<u>Diana Hoff <i>Diana O. Hoff</i></u>		<u>Denver, CO 80202</u>
Its:	<u>Senior VP of Operations</u>	Facsimile:	<u>303-357-7315</u>
Telephone:	<u>303-357-7310</u>	Email:	<u>mstanton@anteroresources.com</u>



Subscribed and sworn before me this 24 day of Mar 2022

*Diane Blair* Notary Public

My Commission Expires 27 Apr 2024

**Oil and Gas Privacy Notice:**

The Office of Oil and Gas processes your personal information, such as name, address and telephone number, as part of our regulatory duties. Your personal information may be disclosed to other State agencies or third parties in the normal course of business or as needed to comply with statutory or regulatory requirements, including Freedom of Information Act requests. Our office will appropriately secure your personal information. If you have any questions about our use or your personal information, please contact DEP's Chief Privacy Officer at [deprivacyofficer@wv.gov](mailto:deprivacyofficer@wv.gov).

**STATE OF WEST VIRGINIA  
DEPARTMENT OF ENVIRONMENTAL PROTECTION, OFFICE OF OIL AND GAS  
NOTICE OF APPLICATION**

**Notice Time Requirement:** notice shall be provided no later than the **filing date of permit application.**

**Date of Notice:** 03/24/2022 **Date Permit Application Filed:** 03/24/2022

Notice of:

- PERMIT FOR ANY WELL WORK
- CERTIFICATE OF APPROVAL FOR THE CONSTRUCTION OF AN IMPOUNDMENT OR PIT

**Delivery method pursuant to West Virginia Code § 22-6A-10(b)**

- PERSONAL SERVICE
- REGISTERED MAIL
- METHOD OF DELIVERY THAT REQUIRES A RECEIPT OR SIGNATURE CONFIRMATION

Pursuant to W. Va. Code § 22-6A-10(b) no later than the filing date of the application, the applicant for a permit for any well work or for a certificate of approval for the construction of an impoundment or pit as required by this article shall deliver, by personal service or by registered mail or by any method of delivery that requires a receipt or signature confirmation, copies of the application, the erosion and sediment control plan required by section seven of this article, and the well plat to each of the following persons: (1) The owners of record of the surface of the tract on which the well is or is proposed to be located; (2) The owners of record of the surface tract or tracts overlying the oil and gas leasehold being developed by the proposed well work, if the surface tract is to be used for roads or other land disturbance as described in the erosion and sediment control plan submitted pursuant to subsection (c), section seven of this article; (3) The coal owner, operator or lessee, in the event the tract of land on which the well proposed to be drilled is located [sic] is known to be underlain by one or more coal seams; (4) The owners of record of the surface tract or tracts overlying the oil and gas leasehold being developed by the proposed well work, if the surface tract is to be used for the placement, construction, enlargement, alteration, repair, removal or abandonment of any impoundment or pit as described in section nine of this article; (5) Any surface owner or water purveyor who is known to the applicant to have a water well, spring or water supply source located within one thousand five hundred feet of the center of the well pad which is used to provide water for consumption by humans or domestic animals; and (6) The operator of any natural gas storage field within which the proposed well work activity is to take place. (c)(1) If more than three tenants in common or other co-owners of interests described in subsection (b) of this section hold interests in the lands, the applicant may serve the documents required upon the person described in the records of the sheriff required to be maintained pursuant to section eight, article one, chapter eleven-a of this code. (2) Notwithstanding any provision of this article to the contrary, notice to a lien holder is not notice to a landowner, unless the lien holder is the landowner. W. Va. Code R. § 35-8-5.7.a requires, in part, that the operator shall also provide the Well Site Safety Plan ("WSSP") to the surface owner and any water purveyor or surface owner subject to notice and water testing as provided in section 15 of this rule.

Application Notice  WSSP Notice  E&S Plan Notice  Well Plat Notice is hereby provided to:

SURFACE OWNER(s)

Name: James Allen Sell  
 Address: 11024 Shortline Highway  
Reader, WV 26167-8596

Name: \_\_\_\_\_  
 Address: \_\_\_\_\_

SURFACE OWNER(s) (Road and/or Other Disturbance)

Name: James Allen Sell  
 Address: 11024 Shortline Highway  
Reader, WV 26167-8596

Name: \_\_\_\_\_  
 Address: \_\_\_\_\_

SURFACE OWNER(s) (Impoundments or Pits)

Name: \_\_\_\_\_  
 Address: \_\_\_\_\_

COAL OWNER OR LESSEE

Name: NO DECLARATIONS ON RECORD WITH COUNTY  
 Address: \_\_\_\_\_

COAL OPERATOR

Name: NO DECLARATIONS ON RECORD WITH COUNTY  
 Address: \_\_\_\_\_

WATER PURVEYOR(s)/OWNER(s) OF WATER WELL, SPRING OR OTHER WATER SUPPLY SOURCE

Name: PLEASE SEE ATTACHMENT  
 Address: \_\_\_\_\_

OPERATOR OF ANY NATURAL GAS STORAGE FIELD

Name: \_\_\_\_\_  
 Address: \_\_\_\_\_

\*Please attach additional forms if necessary

RECEIVED  
Office of Oil and Gas

MAR 28 2022

WV Department of  
Environmental Protection

**Notice is hereby given:**

Pursuant to West Virginia Code § 22-6A-10(b), notice is hereby given that the undersigned well operator has applied for a permit for well work or for a certificate of approval for the construction of an impoundment or pit.

**This Notice Shall Include:**

Pursuant to W. Va. Code § 22-6A-10(b), this notice shall include: (1) copies of the application; (2) the erosion and sediment control plan required by section seven of this article; and (3) the well plat.

Pursuant to W. Va. Code § 22-6A-10(f), this notice shall include: (1) a statement of the time limits for filing written comments; (2) who may file written comments; (3) the name and address of the secretary for the purpose of filing the comments and obtaining additional information; and (4) a statement that the persons may request, at the time of submitting written comments, notice of the permit decision and a list of persons qualified to test water.

Pursuant to W. Va. Code R. § 35-8-5.7.a, the operator shall provide the Well Site Safety Plan to the surface owner and any water purveyor or surface owner subject to notice and water testing as provided in section 15 of this rule.

Pursuant to W. Va. Code R. § 35-8-15.2.c, this notice shall: (1) contain a statement of the surface owner's and water purveyor's right to request sampling and analysis; (2) advise the surface owner and water purveyor of the rebuttable presumption for contamination or deprivation of a fresh water source or supply; advise the surface owner and water purveyor that refusal to allow the operator to conduct a pre-drilling water well test constitutes a method to rebut the presumption of liability; (3) advise the surface owner and water purveyor of his or her independent right to sample and analyze any water supply at his or her own expense; advise the surface owner and water purveyor whether or not the operator will utilize an independent laboratory to analyze any sample; and (4) advise the surface owner and or water purveyor that he or she can obtain from the Chief a list of water testing laboratories in the subject area capable of and qualified to test water supplies in accordance with standard acceptable methods.

Additional information related to horizontal drilling may be obtained from the Secretary, at the WV Department of Environmental Protection headquarters, located at 601 57<sup>th</sup> Street, SE, Charleston, WV 25304 (304-926-0450) or by visiting [www.dep.wv.gov/oil-and-gas/pages/default.aspx](http://www.dep.wv.gov/oil-and-gas/pages/default.aspx).

**Well Location Restrictions**

Pursuant to W. Va. Code § 22-6A-12, Wells may not be drilled within two hundred fifty feet measured horizontally from any existing water well or developed spring used for human or domestic animal consumption. The center of well pads may not be located within six hundred twenty-five feet of an occupied dwelling structure, or a building two thousand five hundred square feet or larger used to house or shelter dairy cattle or poultry husbandry. This limitation is applicable to those wells, developed springs, dwellings or agricultural buildings that existed on the date a notice to the surface owner of planned entry for surveying or staking as provided in section ten of this article or a notice of intent to drill a horizontal well as provided in subsection (b), section sixteen of this article was provided, whichever occurs first, and to any dwelling under construction prior to that date. This limitation may be waived by written consent of the surface owner transmitted to the department and recorded in the real property records maintained by the clerk of the county commission for the county in which such property is located. Furthermore, the well operator may be granted a variance by the secretary from these distance restrictions upon submission of a plan which identifies the sufficient measures, facilities or practices to be employed during well site construction, drilling and operations. The variance, if granted, shall include terms and conditions the department requires to ensure the safety and protection of affected persons and property. The terms and conditions may include insurance, bonding and indemnification, as well as technical requirements. (b) No well pad may be prepared or well drilled within one hundred feet measured horizontally from any perennial stream, natural or artificial lake, pond or reservoir, or a wetland, or within three hundred feet of a naturally reproducing trout stream. No well pad may be located within one thousand feet of a surface or ground water intake of a public water supply. The distance from the public water supply as identified by the department shall be measured as follows: (1) For a surface water intake on a lake or reservoir, the distance shall be measured from the boundary of the lake or reservoir. (2) For a surface water intake on a flowing stream, the distance shall be measured from a semicircular radius extending upstream of the surface water intake. (3) For a groundwater source, the distance shall be measured from the wellhead or spring. The department may, in its discretion, waive these distance restrictions upon submission of a plan identifying sufficient measures, facilities or practices to be employed during well site construction, drilling and operations to protect the waters of the state. A waiver, if granted, shall impose any permit conditions as the secretary considers necessary. (c) Notwithstanding the foregoing provisions of this section, nothing contained in this section prevents an operator from conducting the activities permitted or authorized by a Clean Water Act Section 404 permit or other approval from the United States Army Corps of Engineers within any waters of the state or within the restricted areas referenced in this section. (d) The well location restrictions set forth in this section shall not apply to any well on a multiple well pad if at least one of the wells was permitted prior to the effective date of this article. (e) The secretary shall, by December 31, 2012, report to the Legislature on the noise, light, dust and volatile organic compounds generated by the drilling of horizontal wells as they relate to the well location restrictions regarding occupied dwelling structures pursuant to this section. Upon a finding, if any, by the secretary that the well location restrictions regarding occupied dwelling structures are inadequate or otherwise require alteration to address the items

examined in the study required by this subsection, the secretary shall have the authority to propose for promulgation legislative rules establishing guidelines and procedures regarding reasonable levels of noise, light, dust and volatile organic compounds relating to drilling horizontal wells, including reasonable means of mitigating such factors, if necessary.

**Water Well Testing:**

Pursuant to West Virginia Code § 22-6A-10(d), notification shall be made, with respect to surface landowners identified in subsection (b) or water purveyors identified in subdivision (5), subsection (b) of this section, of the opportunity for testing their water well. The operator shall provide an analysis to such surface landowner or water purveyor at their request.

**Water Testing Laboratories:**

Pursuant to West Virginia Code § 22-6A-10(i), persons entitled to notice pursuant to subsection (b) of this section may contact the department to ascertain the names and locations of water testing laboratories in the subject area capable and qualified to test water supplies in accordance with standard accepted methods. In compiling that list of names the department shall consult with the state Bureau for Public Health and local health departments. A surface owner and water purveyor has an independent right to sample and analyze any water supply at his or her own expense. The laboratory utilized by the operator shall be approved by the agency as being certified and capable of performing sample analyses in accordance with this section.

**Rebuttable Presumption for Contamination or Deprivation of a Fresh Water Source or Supply:**

W. Va. Code § 22-6A-18 requires that (b) unless rebutted by one of the defenses established in subsection (c) of this section, in any action for contamination or deprivation of a fresh water source or supply within one thousand five hundred feet of the center of the well pad for horizontal well, there is a rebuttable presumption that the drilling and the oil or gas well or either was the proximate cause of the contamination or deprivation of the fresh water source or supply. (c) In order to rebut the presumption of liability established in subsection (b) of this section, the operator must prove by a preponderance of the evidence one of the following defenses: (1) The pollution existed prior to the drilling or alteration activity as determined by a predrilling or prealteration water well test. (2) The landowner or water purveyor refused to allow the operator access to the property to conduct a predrilling or prealteration water well test. (3) The water supply is not within one thousand five hundred feet of the well. (4) The pollution occurred more than six months after completion of drilling or alteration activities. (5) The pollution occurred as the result of some cause other than the drilling or alteration activity. (d) Any operator electing to preserve its defenses under subdivision (1), subsection (c) of this section shall retain the services of an independent certified laboratory to conduct the predrilling or prealteration water well test. A copy of the results of the test shall be submitted to the department and the surface owner or water purveyor in a manner prescribed by the secretary. (e) Any operator shall replace the water supply of an owner of interest in real property who obtains all or part of that owner's supply of water for domestic, agricultural, industrial or other legitimate use from an underground or surface source with a comparable water supply where the secretary determines that the water supply has been affected by contamination, diminution or interruption proximately caused by the oil or gas operation, unless waived in writing by that owner. (f) The secretary may order the operator conducting the oil or gas operation to: (1) Provide an emergency drinking water supply within twenty-four hours; (2) Provide temporary water supply within seventy-two hours; (3) Within thirty days begin activities to establish a permanent water supply or submit a proposal to the secretary outlining the measures and timetables to be used in establishing a permanent supply. The total time in providing a permanent water supply may not exceed two years. If the operator demonstrates that providing a permanent replacement water supply cannot be completed within two years, the secretary may extend the time frame on case-by-case basis; and (4) Pay all reasonable costs incurred by the real property owner in securing a water supply. (g) A person as described in subsection (b) of this section aggrieved under the provisions of subsections (b), (e) or (f) of this section may seek relief in court... (i) Notwithstanding the denial of the operator of responsibility for the damage to the real property owner's water supply or the status of any appeal on determination of liability for the damage to the real property owner's water supply, the operator may not discontinue providing the required water service until authorized to do so by the secretary or a court of competent jurisdiction.

**Written Comment:**

Pursuant to West Virginia Code § 22-6A-11(a), all persons described in subsection (b), section ten of this article may file written comments with the secretary as to the location or construction of the applicant's proposed well work within thirty days after the application is filed with the secretary. All persons described in West Virginia Code § 22-6A-10(b) may file written comments as to the location or construction of the applicant's proposed well work to the Secretary at:

Chief, Office of Oil and Gas  
Department of Environmental Protection  
601 57<sup>th</sup> St. SE  
Charleston, WV 25304  
(304) 926-0450

RECEIVED  
Office of Oil and Gas

MAR 28 2022

WV Department of  
Environmental Protection

Such persons may request, at the time of submitting written comments, notice of the permit decision and a list of persons qualified to test water. **NOTE: YOU ARE NOT REQUIRED TO FILE ANY COMMENT.**

04/29/2022



**Time Limits and Methods for Filing Comments.**

The law requires these materials to be served on or before the date the operator files its Application. You have **THIRTY (30) DAYS** after the filing date to file your comments. Comments must be filed in person or received in the mail by the Chief's office by the time stated above. You may call the Chief's office to be sure of the date. Check with your postmaster to ensure adequate delivery time or to arrange special expedited handling. If you have been contacted by the well operator and you have signed a "voluntary statement of no objection" to the planned work described in these materials, then the permit may be issued at any time.

Pursuant to West Virginia Code § 22-6A-11(c)(2), Any objections of the affected coal operators and coal seam owners and lessees shall be addressed through the processes and procedures that exist under sections fifteen, seventeen and forty, article six of this chapter, as applicable and as incorporated into this article by section five of this article. The written comments filed by the parties entitled to notice under subdivisions (1), (2), (4), (5) and (6), subsection (b), section ten of this article shall be considered by the secretary in the permit issuance process, but the parties are not entitled to participate in the processes and proceedings that exist under sections fifteen, seventeen or forty, article six of this chapter, as applicable and as incorporated into this article by section five of this article.

**Comment Requirements**

Your comments must be in writing and include your name, address and telephone number, the well operator's name and well number and the approximate location of the proposed well site including district and county from the application. You may add other documents, such as sketches, maps or photographs to support your comments.

Disclaimer: All comments received will be placed on our web site <http://www.dep.wv.gov/oil-and-gas/Horizontal-Permits/Pages/default.aspx> and the applicant will automatically be forwarded an email notice that such comments have been submitted. The applicant will be expected to provide a response to comments submitted by any surface owner, water purveyor or natural gas storage operator noticed within the application.

**Permit Denial or Condition**

The Chief has the power to deny or condition a well work permit. Pursuant to West Virginia Code § 22-6A-8(d), the permit may not be issued or be conditioned, including conditions with respect to the location of the well and access roads prior to issuance if the director determines that:

- (1) The proposed well work will constitute a hazard to the safety of persons;
- (2) The plan for soil erosion and sediment control is not adequate or effective;
- (3) Damage would occur to publicly owned lands or resources; or
- (4) The proposed well work fails to protect fresh water sources or supplies.

A permit may also be denied under West Virginia Code § 22-6A-7(k), the secretary shall deny the issuance of a permit if the secretary determines that the applicant has committed a substantial violation of a previously issued permit for a horizontal well, including the applicable erosion and sediment control plan associated with the previously issued permit, or a substantial violation of one or more of the rules promulgated under this article, and in each instance has failed to abate or seek review of the violation within the time prescribed by the secretary pursuant to the provisions of subdivisions (1) and (2), subsection (a), section five of this article and the rules promulgated hereunder, which time may not be unreasonable.

Pursuant to West Virginia Code § 22-6A-10(g), any person entitled to submit written comments to the secretary pursuant to subsection (a), section eleven of this article, shall also be entitled to receive from the secretary a copy of the permit as issued or a copy of the order modifying or denying the permit if the person requests receipt of them as a part of the written comments submitted concerning the permit application. Such persons may request, at the time of submitting written comments, notice of the permit decision and a list of persons qualified to test water.

RECEIVED  
Office of Oil and Gas

MAR 28 2022

WV Department of  
Environmental Protection

04/29/2022

WW-6A  
(8-13)

API NO. 47- 47-10303494  
OPERATOR WELL NO. Lenny Unit 1H  
Well Pad Name: Furbee Pad


**Notice is hereby given by:**

Well Operator: Antero Resources Corporation  
Telephone: (303) 357-7310 Diana O. Hoff  
Email: mstanton@anteroresources.com

Address: 1615 Wynkoop Street  
Denver, CO 80202  
Facsimile: 303-357-7315

**Oil and Gas Privacy Notice:**

The Office of Oil and Gas processes your personal information, such as name, address and telephone number, as part of our regulatory duties. Your personal information may be disclosed to other State agencies or third parties in the normal course of business or as needed to comply with statutory or regulatory requirements, including Freedom of Information Act requests. Our office will appropriately secure your personal information. If you have any questions about our use of your personal information, please contact DEP's Chief Privacy Officer at [depprivacyofficer@wv.gov](mailto:depprivacyofficer@wv.gov).



Subscribed and sworn before me this 24 day of Mar, 2022.

Diane Blair Notary Public

My Commission Expires 27 Apr 2024

RECEIVED  
Office of Oil and Gas  
MAR 28 2022  
WV Department of  
Environmental Protection

04/29/2022

**WW-6A Notice of Application Attachment (Furbee Pad Wells):**

**SPRING WATER SOURCE OWNER(s): Within 1500'**

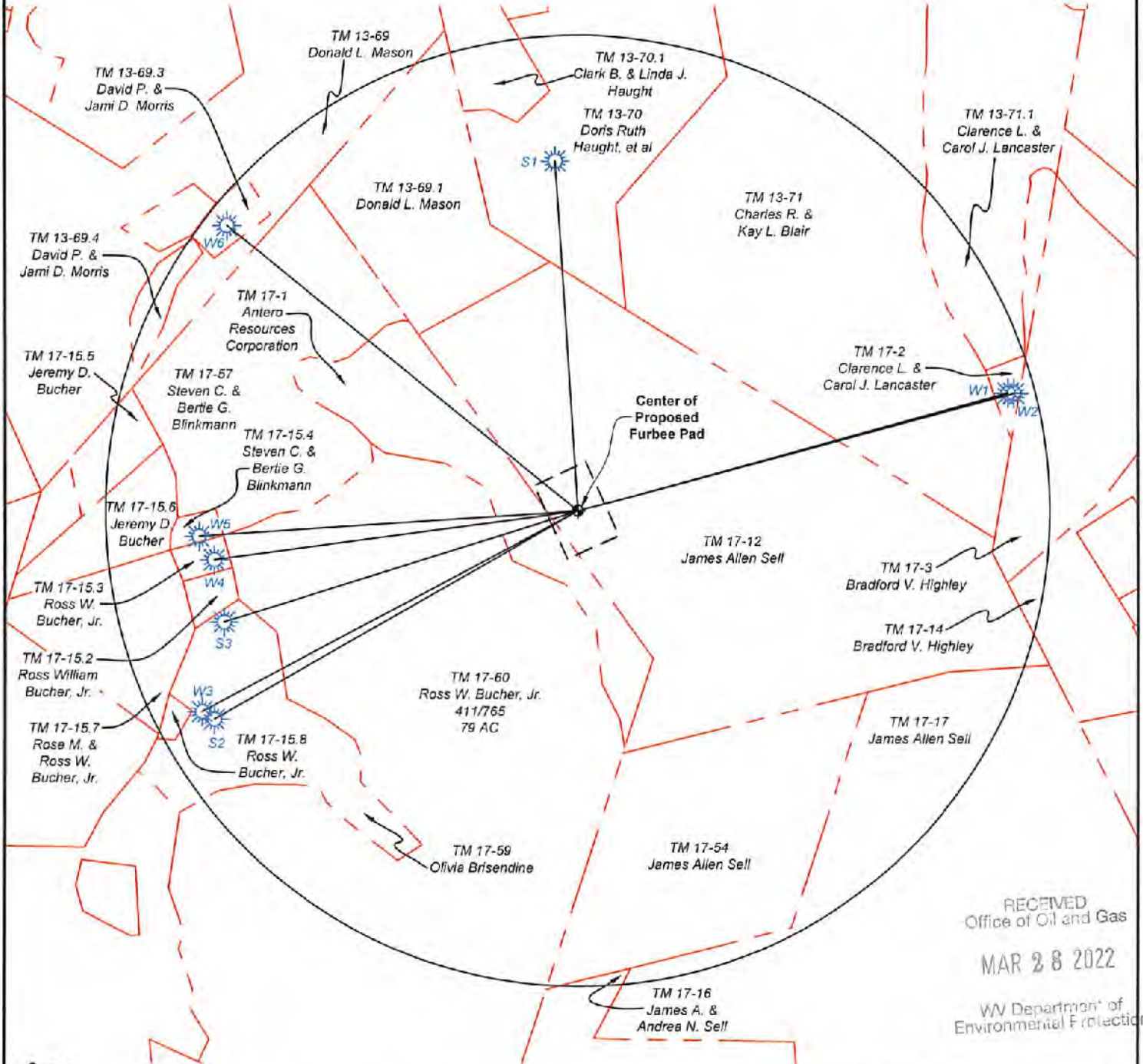
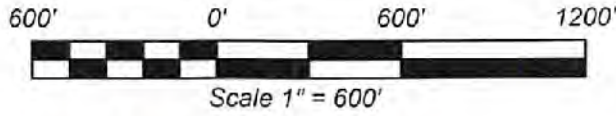
**TM 13-70**

**1 Spring Well: 1473.5' (S1)**

**Owner:** Doris Ruth Haught, et al

**Address:** 16 Country Meadow Lane  
Reader, WV 26167-1500

**Furbee Drill Pad  
Water Well & Spring Map**



RECEIVED  
Office of Oil and Gas

MAR 28 2022

WV Department of  
Environmental Protection

**Owners**

- W1 Clarence L. & Carol J. Lancatser, PO Box 96, Reader, WV 26167
- W2 Clarence L. & Carol J. Lancatser, PO Box 96, Reader, WV 26167
- W3 Olivia Brisendine, 516 Wick Road, Middlebourne, WV 26149
- W4 Ross W. Bucher, Jr., 709 Brush Run Road, PO Box 73, Reader, WV 26167
- W5 Steven C. & Bertie G. Blinkmann, 663 Rt. 48 Brush Run Road, PO Box 5, Reader, WV 26167
- W6 David P. & Jami D. Morris, PO Box 464, Reader, WV 26167
  
- S1 Doris Ruth Haught, et al, 16 Country Meadow Lane, Reader, WV 26167
- S2 Olivia Brisendine, 516 Wick Road, Middlebourne, WV 26149
- S3 Olivia Brisendine, 516 Wick Road, Middlebourne, WV 26149

Tag	Azimuth	Dist.	Latitude	Longitude
W1	Az74°50'	1888.1'	39°33'29.43"	80°43'30.47"
W2	Az75°05'	1911.5'	39°33'29.41"	80°43'30.16"
W3	Az242°03'	1800.1'	39°33'15.74"	80°44'13.81"
W4	Az262°26'	1552.9'	39°33'22.07"	80°44'13.27"
W5	Az266°13'	1608.1'	39°33'23.03"	80°44'14.12"
W6	Az308°57'	1909.8'	39°33'35.96"	80°44'12.83"
S1	Az356°20'	1473.5'	39°33'38.82"	80°43'55.12"
S2	Az240°21'	1770.2'	39°33'15.44"	80°44'13.14"
S3	Az252°41'	1567.6'	39°33'19.48"	80°44'12.68"

WW-6A4  
(1/12)

Operator Well No. Lenny Unit 1H  
Furbee Pad

**STATE OF WEST VIRGINIA**  
**DEPARTMENT OF ENVIRONMENTAL PROTECTION, OFFICE OF OIL AND GAS**  
**NOTICE OF INTENT TO DRILL**

Pursuant to W. Va. Code § 22-6A-16(b), the Notice of Intent to Drill is only required if the notice requirements of W. Va. Code § 22-6A-10(a) have NOT been met or if the Notice of Intent to Drill requirement has NOT been waived in writing by the surface owner.

**Notice Time Requirement:** Notice shall be provided at least **TEN (10)** days prior to filing a permit application.

**Date of Notice:** 02/12/2022 **Date Permit Application Filed:** 03/24/2022

**Delivery method pursuant to West Virginia Code § 22-6A-16(b)**

HAND DELIVERY  CERTIFIED MAIL  
RETURN RECEIPT REQUESTED

Pursuant to W. Va. Code § 22-6A-16(b), at least ten days prior to filing a permit application, an operator shall, by certified mail return receipt requested or hand delivery, give the surface owner notice of its intent to enter upon the surface owner's land for the purpose of drilling a horizontal well: *Provided*, That notice given pursuant to subsection (a), section ten of this article satisfies the requirements of this subsection as of the date the notice was provided to the surface owner: *Provided, however*, That the notice requirements of this subsection may be waived in writing by the surface owner. The notice, if required, shall include the name, address, telephone number, and if available, facsimile number and electronic mail address of the operator and the operator's authorized representative.

**Notice is hereby provided to the SURFACE OWNER(s):**

Name: James Allen Sell

Address: 11024 Shortline Highway

Reader, WV 26167-8596

Name: \_\_\_\_\_

Address: \_\_\_\_\_

**Notice is hereby given:**

Pursuant to West Virginia Code § 22-6A-16(b), notice is hereby given that the undersigned well operator has an intent to enter upon the surface owner's land for the purpose of drilling a horizontal well on the tract of land as follows:

State:	<u>West Virginia</u>	UTM NAD 83	Easting:	<u>523090m</u>
County:	<u>Wetzel</u>		Northing:	<u>4378642m</u>
District:	<u>Green</u>	Public Road Access:	<u>Furbee Ridge Rd</u>	
Quadrangle:	<u>Pine Grove 7.5'</u>	Generally used farm name:	<u>James Allen Sell</u>	
Watershed:	<u>Fishing Creek</u>			

**This Notice Shall Include:**

Pursuant to West Virginia Code § 22-6A-16(b), this notice shall include the name, address, telephone number, and if available, facsimile number and electronic mail address of the operator and the operator's authorized representative. Additional information related to horizontal drilling may be obtained from the Secretary, at the WV Department of Environmental Protection headquarters, located at 601 57<sup>th</sup> Street, SE, Charleston, WV 25304 (304-926-0450) or by visiting [www.dep.wv.gov/oil-and-gas/pages/default.aspx](http://www.dep.wv.gov/oil-and-gas/pages/default.aspx).

**Notice is hereby given by:**

Well Operator: Antero Resources Corporation  
Address: 1615 Wynkoop St.  
Denver, CO 80202  
Telephone: 303-357-7310  
Email: mstanton@anteroresources.com  
Facsimile: 303-357-7315

Authorized Representative: Mallory Stanton  
Address: 1615 Wynkoop St.  
Denver, CO 80202  
Telephone: 303-357-7310  
Email: mstanton@anteroresources.com  
Facsimile: 303-357-7315

**Oil and Gas Privacy Notice:**

The Office of Oil and Gas processes your personal information, such as name, address and telephone number, as part of our regulatory duties. Your personal information may be disclosed to other State agencies or third parties in the normal course of business or as needed to comply with statutory or regulatory requirements, including Freedom of Information Act requests. Our office will appropriately secure your personal information. If you have any questions about our use or your personal information, please contact DEP's Chief Privacy Officer at [depprivacyofficer@wv.gov](mailto:depprivacyofficer@wv.gov).

04/29/2022



**STATE OF WEST VIRGINIA**  
**DEPARTMENT OF ENVIRONMENTAL PROTECTION, OFFICE OF OIL AND GAS**  
**VOLUNTARY STATEMENT OF NO OBJECTION**

**Instructions to Persons Named on Page WW-6A**

The well operator named on page WW-6A is applying for a permit from the State of West Virginia to conduct oil or gas well work. Well work permits are valid for twenty-four (24) months. Please contact the listed well operator and the Office of Oil and Gas if you do not own any interest in the listed surface tract.

**Comment and Waiver Provisions**

Pursuant to West Virginia Code § 22-6A-11(a), all persons described in subsection (b), section ten of this article may file written comments with the secretary as to the location or construction of the applicant's proposed well work within thirty days after the application is filed with the secretary.

Pursuant to West Virginia Code § 22-6A-8(b) No permit may be issued less than thirty days after the filing date of the application for any well work except plugging or replugging; and no permit for plugging or replugging may be issued less than five days after the filing date of the application except a permit for plugging or replugging a dry hole: *Provided*, That if the applicant certifies that all persons entitled to notice of the application under the provisions of subsection (b), section ten of this article have been served in person or by certified mail, return receipt requested, with a copy of the well work application, including the erosion and sediment control plan, if required, and the well plat, and further files written statements of no objection by all such persons, the secretary may issue the well work permit at any time.

**VOLUNTARY STATEMENT OF NO OBJECTION**

I, \_\_\_\_\_, hereby state that I have read the Instructions to Persons Named on Page WW-6A and the associated provisions listed above, and that I have received copies of a Notice of Application, an Application for a Well Work Permit on Form WW-6A and attachments consisting of pages one (1) through \_\_\_\_\_, including the erosion and sediment control plan, if required, and the well plat, all for proposed well work on the tract of land as follows:

State:	<u>West Virginia</u>	UTM NAD 83	Easting:	<u>523090m</u>
County:	<u>Wetzel</u>		Northing:	<u>4378642m</u>
District:	<u>Green</u>	Public Road Access:	<u>Furbee Ridge Rd.</u>	
Quadrangle:	<u>Pine Grove 7.5'</u>	Generally used farm name:	<u>James Allen Sell</u>	
Watershed:	<u>Fishing Creek</u>			

I further state that I have no objection to the planned work described in these materials, and I have no objection to a permit being issued on those materials.

<p>*Please check the box that applies</p> <p><input type="checkbox"/> SURFACE OWNER</p> <p><input type="checkbox"/> SURFACE OWNER (Road and/or Other Disturbance)</p> <p><input type="checkbox"/> SURFACE OWNER (Impoundments/Pits)</p> <p><input type="checkbox"/> COAL OWNER OR LESSEE</p> <p><input type="checkbox"/> COAL OPERATOR</p> <p><input type="checkbox"/> WATER PURVEYOR</p> <p><input type="checkbox"/> OPERATOR OF ANY NATURAL GAS STORAGE FIELD</p>	<p><b>FOR EXECUTION BY A NATURAL PERSON</b></p> <p>Signature: _____</p> <p>Print Name: _____</p> <p>Date: _____</p> <p><b>FOR EXECUTION BY A CORPORATION, ETC.</b></p> <p>Company: _____</p> <p>By: _____</p> <p>Its: _____</p> <p>Signature: _____</p> <p>Date: _____</p>
---	--

RECEIVED  
Office of Oil and Gas  
MAR 28 2022  
WV Department of  
Environmental Protection

**Oil and Gas Privacy Notice:**

The Office of Oil and Gas processes your personal information, such as name, address and telephone number, as part of our regulatory duties. Your personal information may be disclosed to other State agencies or third parties in the normal course of business or as needed to comply with statutory or regulatory requirements, including Freedom of Information Act requests. Our office will appropriately secure your personal information. If you have any questions about our use or your personal information, please contact DEP's Chief Privacy Officer at [depprivacyofficer@wv.gov](mailto:depprivacyofficer@wv.gov).

**Subdivision 3.3.e A listing of the anticipated additives that may be used in the water used for fracturing or stimulating the well. (A listing of the additives that were actually used in the fracturing or stimulating of the well shall be submitted as part of the completion report required by W. Va. Code 22-6-22.)**

**FRACTURING/STIMULATING INTERVAL**

<b>Additive</b>	<b>Chemical Abstract Service Number (CAS #)</b>
1. Fresh Water	7732-18-5
2. 2 Phosphobutane 1,2,4 tricarboxylic acid	37971-36-1
3. Ammonium Persulfate	7727-54-0
4. Anionic copolymer	Proprietary
5. Anionic polymer	Proprietary
6. BTEX Free Hydrotreated Heavy Naphtha	64742-48-9
7. Cellulase enzyme	(Proprietary)
8. Demulsifier Base	(Proprietary)
9. Ethoxylated alcohol blend	Mixture
10. Ethoxylated Nonylphenol	68412-54-4
11. Ethoxylated oleylamine	26635-93-8
12. Ethylene Glycol	107-21-1
13. Glycol Ethers	111-76-2
14. Guar gum	9000-30-0
15. Hydrogen Chloride	7647-01-0
16. Hydrotreated light distillates, non-aromatic, BTEX free	64742-47-8
17. Isopropyl alcohol	67-63-0
18. Liquid, 2,2-dibromo-3- nitrilopropionamide	10222-01-2
19. Microparticle	Proprietary
20. Petroleum Distillates (BTEX Below Detect)	64742-47-8
21. Polyacrylamide	57-55-6
22. Propargyl Alcohol	107-19-7
23. Propylene Glycol	57-55-6
24. Quartz	14808-60-7
25. Silica crystalline quartz	7631-86-9
26. Sodium Chloride	7647-14-5
27. Sodium Hydroxide	1310-73-2
28. Sugar	57-50-1
29. Surfactant	68439-51-0
30. Suspending agent (solid)	14808-60-7
31. Tar bases, quinolone derivs, benzyl chloride-quarternized	72480-70-7
32. Solvent Naptha, petroleum, heavy aliph	64742-96-7
33. Soybean Oil, Me ester	67784-80-9
34. Copolymer of Maleic and Acrylic Acid	52255-49-9
35. DETA Phosphonate	15827-60-8
36. Hexamethylene Triamine Penta	34690-00-1
37. Phosphino Carboxylic acid polymer	71050-62-9
38. Hexamethylene diamine penta	23605-74-5
39. 2-Propenoic acid, polymer with 2 propenamides	9003-06-9
40. Hexamethylene diamine penta (methylene phosphonic acid)	23605-74-5
41. Diethylene Glycol	111-46-6
42. Methenamine	100-97-0
43. Polyethylene polyamine	68603-67-8
44. Coco amine	61791-14-8
45. 2-Propyn-1-ol compound with methyloxirane	38172-91-7





## WEST VIRGINIA DEPARTMENT OF TRANSPORTATION

**Division of Highways**

1900 Kanawha Boulevard East • Building Five • Room 110  
Charleston, West Virginia 25305-0430 • (304) 558-3505

D. Alan Reed, P.E.  
State Highway Engineer

Jimmy Wriston, P. E.  
Secretary of Transportation  
Commissioner of Highways

February 18, 2022

James A. Martin, Chief  
Office of Oil and Gas  
Department of Environmental Protection  
601 57<sup>th</sup> Street, SE  
Charleston, WV 25304

Subject: DOH Permit for the Furbee Pad, Wetzel County  
Lenny Unit 1H Well Site

Dear Mr. Martin,

This well site will be accessed from DOH permits #06-2012-0012 & 0013 which have been issued to Antero Resources for access to the State Road for a well site located off Wetzel County Route 50 SLS MP 0.80 & MP 1.10.

This operator is in compliance with §22-6A-20 of the WV Code. Operator has signed a STATEWIDE OIL AND GAS ROAD MAINTENANCE BONDING AGREEMENT and provided the required Bond. This operator is currently in compliance with the DOH OIL AND GAS POLICY dated October 1, 2018. This letter is valid for permitting purposes for one year from the date of this letter.

Very Truly Yours,

Gary K. Clayton, P.E.  
Regional Maintenance Engineer  
Central Office O&G Coordinator

Cc: Diane Blair  
Antero Resources  
CH, OM, D-6  
File

RECEIVED  
Office of Oil and Gas

MAR 28 2022

WV Department of  
Environmental Protection

# FURBEE WELL PAD & WATER CONTAINMENT PAD

## SITE DESIGN & CONSTRUCTION PLAN, EROSION & SEDIMENT CONTROL PLANS

GREEN DISTRICT, WETZEL COUNTY, WV  
LITTLE MUSRINGUM-MIDDLE ISLAND WATERSHED

PORTER FALLS & PINE GROVE USGS 7.5 QUAD MAP(S)

**LOCATION COORDINATES:**  
ACCESS ROAD 'A' ENTRANCE  
LATITUDE: 39.554902 LONGITUDE: -80.730089 (NAD 83)  
LATITUDE: 39.554892 LONGITUDE: -80.731168 (NAD 27)  
E: 457058.15 E: 457111.11 (UTM ZONE 17 METERS)

ACCESS ROAD 'B' ENTRANCE  
LATITUDE: 39.557530 LONGITUDE: -80.734787 (NAD 83)  
LATITUDE: 39.557460 LONGITUDE: -80.734485 (NAD 27)  
E: 457068.19 E: 457020.61 (UTM ZONE 17 METERS)

CENTER OF TANK  
LATITUDE: 39.558963 LONGITUDE: -80.730547 (NAD 83)  
LATITUDE: 39.558960 LONGITUDE: -80.730959 (NAD 27)  
E: 457063.91 E: 457159.83 (UTM ZONE 17 METERS)

CENTROID OF PAD  
LATITUDE: 39.558860 LONGITUDE: -80.731075 (NAD 83)  
LATITUDE: 39.558850 LONGITUDE: -80.731574 (NAD 27)  
E: 457061.55 E: 457103.86 (UTM ZONE 17 METERS)

**APPROVED**  
**WVDEP OOG**  
Updated  
4/13/2022

**GENERAL DESCRIPTION:**  
THE ACCESS ROADS AND WELL PAD ARE BEING CONSTRUCTED TO AID IN THE DEVELOPMENT OF INDIVIDUAL MARCELLUS SHALE GAS WELLS.

**MISS UTILITY STATEMENT:**  
ANTERO RESOURCES CORPORATION WILL NOTIFY MISS UTILITY OF WEST VIRGINIA FOR THE LOCATING OF UTILITIES PRIOR TO THIS PROJECT DESIGN TICKET #12281603. IN ADDITION, MISS UTILITY WILL BE CONTACTED BY THE CONTRACTOR PRIOR TO THE START OF CONSTRUCTION FOR THIS PROJECT.

**ENTRANCE PERMIT:**  
ANTERO RESOURCES CORPORATION WILL OBTAIN AN ENCROACHMENT PERMIT (FORM MM-106) FROM THE WEST VIRGINIA DEPARTMENT OF TRANSPORTATION DIVISION OF HIGHWAYS, PRIOR TO COMMENCEMENT OF CONSTRUCTION ACTIVITIES.

**FLOODPLAIN NOTES:**  
THE PROPOSED SITE IS LOCATED WITHIN FEMA FLOOD ZONE 'X' PER FEMA FLOOD MAP #910306090C

**GEOTECHNICAL NOTES:**  
A SUBSTRATE INVESTIGATION OF THE PROPOSED SITE WAS PERFORMED BY PENNSYLVANIA SOIL & ROCK, INC. BETWEEN NOVEMBER 05 & NOVEMBER 10, 2010. THE REPORT PREPARED BY PENNSYLVANIA SOIL & ROCK, INC. DATED JANUARY 17, 2000, REVISED DECEMBER 10, 2002 REFLECTS THE RESULTS OF THE SUBSTRATE INVESTIGATION. THE INFORMATION AND RECOMMENDATIONS CONTAINED IN THIS REPORT WERE USED IN THE PREPARATION OF THESE PLANS. PLEASE REFER TO THE SUBSTRATE INVESTIGATION REPORT BY PENNSYLVANIA SOIL & ROCK, INC. FOR ADDITIONAL INFORMATION, AS NEEDED.

**ENVIRONMENTAL NOTES:**  
STREAM AND WETLAND DELINEATIONS WERE PERFORMED IN SEPTEMBER, 2016 BY ENVIRONMENTAL SOLUTIONS & INNOVATIONS, INC. TO REVIEW THE SITE FOR WATERS AND WETLANDS THAT ARE MOST LIKELY WITHIN THE REGULATORY PURVIEW OF THE U.S. ARMY CORPS OF ENGINEERS (USACE) AND/OR THE WEST VIRGINIA DEPARTMENT OF ENVIRONMENTAL PROTECTION (WVDEP). THE SEPTEMBER 20, 2016 FIGURE 2 MAP WAS PREPARED BY ENVIRONMENTAL SOLUTIONS & INNOVATIONS, INC. AND SUMMARIZES THE RESULTS OF THE FIELD DELINEATION. THE MAP DOES NOT, IN ANY WAY, REPRESENT A JURISDICTIONAL DETERMINATION OF THE LANDWARD LIMITS OF WATERS AND WETLANDS WHICH MAY BE REQUIRED BY THE USACE OR THE WVD. IT IS STRONGLY RECOMMENDED THAT THE AFORESAIDED AGENCIES BE CONSULTED IN AN EFFORT TO OBTAIN WRITTEN CONFIRMATION OF THE DELINEATION SHOWN ON THIS EXHIBIT PRIOR TO ENGAGING CONSTRUCTION ON THE PROPERTY DESCRIBED HEREIN. THE DEVELOPER SHALL OBTAIN THE APPROPRIATE PERMITS FROM THE FEDERAL AND/OR STATE REGULATORY AGENCIES PRIOR TO ANY PROPOSED IMPACTS TO WATERS OF THE U.S., INCLUDING WETLAND FILLS AND STREAM CROSSINGS.

**PROJECT CONTACTS:**  
**OPERATOR:**  
ANTERO RESOURCES CORPORATION  
555 WHITE OAK BLVD.  
BRIDGEPORT, WV 26033  
PHONE: (304) 642-4100  
FAX: (304) 642-4102

ROBERT EDDY - UTILITY COORDINATOR  
CELL: (304) 719-5499

DAVID FASEY - LAND AGENT  
CELL: (304) 476-9090

**ENGINEER/SURVEYOR:**  
NAVITAS ENGINEERING, INC.  
CYNTHIA KEMP, PE PROJECT MANAGER/ENGINEER  
OFFICE: (800) 682-4185 CELL: (640) 686-5747

ELI WAGNER - ENVIRONMENTAL ENGINEER & REGULATORY MANAGER  
OFFICE: (304) 642-4088 CELL: (304) 479-9770

DIANA BUFF - SVF OPERATIONS  
OFFICE: (304) 297-8004

AARON KUNZLER - CONSTRUCTION MANAGER  
CELL: (304) 644-4191

ROBERT WIRKO - DESIGN MANAGER  
OFFICE: (304) 642-4100 CELL: (304) 627-7462

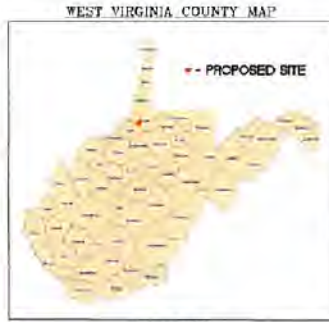
**ENVIRONMENTAL:**  
ENVIRONMENTAL SOLUTIONS & INNOVATIONS, INC.  
YALENEE CLARINGTON - SCIENTIST  
OFFICE: (304) 760-8605 CELL: (513) 903-0926

**GEOTECHNICAL:**  
PENNSYLVANIA SOIL & ROCK, INC.  
CHRISTOPHER W. SANCOS - PROJECT ENGINEER  
OFFICE: (412) 276-4392 CELL: (412) 589-0982

- RESTRICTIONS NOTES:**
- THERE ARE NO PERMANENT STREAMS, LAKES, PONDS, OR RESERVOIRS WITHIN 100 FEET OF THE WELL PAD AND LOD. THERE IS A WETLAND IMPACT THAT WILL NEED TO BE MITIGATED BY THE APPROPRIATE AGENCIES. THERE IS A WETLAND ADJACENT TO THE PROPOSED ACCESS ROAD 'B' & STOCKPILE AREA 'C' THAT SHALL REMAIN UNDISTURBED.
  - THERE ARE NO NATURALLY PRODUCING TROUT STREAMS WITHIN 300 FEET OF THE WELL PAD AND LOD.
  - THERE ARE NO GROUNDWATER INTAKE OR PUBLIC WATER SUPPLY FACILITIES WITHIN 1000 FEET OF THE WELL PAD AND LOD.
  - THERE ARE NO APPARENT EXISTING WATER WELLS OR DEVELOPED SPRINGS WITHIN 200 FEET OF THE WELLS) BEING DRILLED.
  - THERE ARE NO OCCUPIED DWELLING STRUCTURES WITHIN 625 FEET OF THE CENTER OF THE WELL PAD.
  - THERE ARE NO AGRICULTURAL BUILDINGS LARGER THAN 2500 SQUARE FOOT WITHIN 625 FEET OF THE CENTER OF THE WELL PAD.



WEST VIRGINIA STATE PLANE COORDINATE SYSTEM  
NAD 83 (LAMB, 4413)  
EASTING: 457063.91  
NORTHING: 457103.86  
SCALE: 1" = 200'



**DESIGN CERTIFICATION**

THE DRAWINGS, CONSTRUCTION NOTES, AND REFERENCE DIAGRAMS ATTACHED HERETO HAVE BEEN PREPARED IN ACCORDANCE WITH THE WEST VIRGINIA CODE OF STATE RULES, DIVISION OF ENVIRONMENTAL PROTECTION, OFFICE OF OIL AND GAS CRIS 38-9.

**REPRODUCTION NOTE**

THESE PLANS WERE CREATED TO BE PLOTTED ON 24" X 36" (ANSI D) PAPER. HALF SCALE DRAWINGS ARE ON 11" X 17" (ANSI B) PAPER.

THESE PLANS WERE CREATED FOR COLOR PLOTTING AND ANY REPRODUCTIONS IN GRAY SCALE OR COLOR MAY RESULT IN A LOSS OF INFORMATION AND SHOULD NOT BE USED FOR CONSTRUCTION PURPOSES.

**SHEET INDEX:**

- COVER SHEET
- CONSTRUCTION AND EAS CONTROLS NOTES
- ASBEND
- MATERIAL QUANTITIES
- STORM DRAINAGE & EAS COMPUTATIONS
- EXISTING CONDITIONS
- OVERALL PLAN SHEET INDEX & VOLUMES
- ACCESS ROAD, WELL PAD, & WATER CONTAINMENT PAD PLAN
- WELL PAD & WATER CONTAINMENT PAD GRADING PLAN
- ACCESS ROAD PROFILES
- ACCESS ROAD SECTIONS
- WELL PAD & WATER CONTAINMENT PAD SECTIONS
- STOCKPILE AREA SECTIONS
- CONSTRUCTION DETAILS
- ACCESS ROAD WELL PAD & WATER CONTAINMENT PAD RECLAMATION PLAN
- GES001-GES007 - GEOTECHNICAL DETAILS

FURBEE LIMITS OF DISTURBANCE AREA (AC)	
Total Site	
Access Road 'A'	1.79
Access Road 'B'	2.15
Well Pad & Water Containment Pad	13.96
Excavate/Topsoil Material Stockpiles	11.29
<b>Total Affected Area</b>	<b>30.29</b>
Total Wooded Acres Disturbed	26.80
<b>Impacts to Antero Resources Corp. TM 174.3</b>	
Access Road 'A'	1.79
Access Road 'B'	3.11
Well Pad & Water Containment Pad	3.84
Excavate/Topsoil Material Stockpiles	0.57
<b>Total Affected Area</b>	<b>8.11</b>
Total Wooded Acres Disturbed	5.82
<b>Impacts to Antero Resources Corp. TM 174.2</b>	
Access Road 'B'	0.04
Well Pad & Water Containment Pad	10.22
Excavate/Topsoil Material Stockpiles	10.72
<b>Total Affected Area</b>	<b>20.98</b>
Total Wooded Acres Disturbed	18.21

FURBEE WETLAND IMPACT (SQUARE FEET)			
Wetland and Impact Cause	#W (SF)	Total Impact (SF)	Total Impact (AC)
Wetland 01 (Stockpile 'A')	137	137	0.00
Wetland 02 (Well Pad & Water Containment Pad)	1,999	1,669	0.04

FURBEE EPHEMERAL STREAM IMPACT (LINEAR FEET)				
Stream and Impact Cause	Perennial Impacts (L)	Temp. Impacts (L)	Coefficient (EAS Controls) (L,F)	Total Impact (L,F)
Stream 12 (Well Pad & Water Containment Pad)	23	0	15	48

Well Name	WV North		UTM (METERS)	
	NAD 83	NAD 27 Lat & Long	ZONE 17	NAD 83 Lat & Long
Edgberry	N 397463.73	LAT 39-33-26.2199	N 437894.58	LAT 39-33-26.4930
UNIT 2H	N 392781.57	LONG -80-43-53.2984	N 432384.16	LONG -80-43-52.8866
Edgberry	N 397449.25	LAT 39-33-26.2617	N 437890.98	LAT 39-33-26.5908
UNIT 1H	N 392795.48	LONG -80-43-52.2402	N 432395.18	LONG -80-43-52.8011
Reaser	N 397434.77	LAT 39-33-25.9251	N 437858.17	LAT 39-33-26.2178
UNIT 2H	N 392799.39	LONG -80-43-51.1433	N 432395.69	LONG -80-43-52.5905
Reaser	N 397429.29	LAT 39-33-25.7825	N 437859.79	LAT 39-33-26.0712
UNIT 1H	N 392809.50	LONG -80-43-51.1411	N 432397.93	LONG -80-43-52.4962
Lane	N 397405.82	LAT 39-33-25.9827	N 437869.39	LAT 39-33-26.5926
UNIT 2H	N 392807.30	LONG -80-43-53.6867	N 432398.28	LONG -80-43-52.4458
Lenny	N 397391.22	LAT 39-33-25.4674	N 437860.99	LAT 39-33-25.7830
UNIT 1H	N 392819.11	LONG -80-43-53.0983	N 432396.48	LONG -80-43-52.3004
Viewer	N 397325.87	LAT 39-33-25.8912	N 437859.34	LAT 39-33-26.0608
UNIT 1H	N 392804.19	LONG -80-43-51.8205	N 432318.93	LONG -80-43-51.3037
Viewer	N 397314.84	LAT 39-33-25.7857	N 437866.20	LAT 39-33-24.5844
UNIT 2H	N 392809.48	LONG -80-43-51.8205	N 432318.93	LONG -80-43-51.1828
Quinn	N 397293.02	LAT 39-33-25.9552	N 437895.54	LAT 39-33-25.9997
UNIT 1H	N 392802.82	LONG -80-43-51.7038	N 432312.50	LONG -80-43-51.6002
Quinn	N 397304.23	LAT 39-33-25.1341	N 437861.59	LAT 39-33-21.9254
UNIT 2H	N 392802.28	LONG -80-43-51.8993	N 432318.28	LONG -80-43-51.4442
Makar	N 397179.39	LAT 39-33-28.4193	N 437876.64	LAT 39-33-21.7079
UNIT 1H	N 392821.18	LONG -80-43-48.4655	N 432322.14	LONG -80-43-48.3828
Makar	N 397167.59	LAT 39-33-27.8709	N 437875.40	LAT 39-33-21.9273
UNIT 2H	N 392802.42	LONG -80-43-51.8953	N 432317.01	LONG -80-43-50.7070
Furbee	N 397279.72	LAT 39-33-24.2685	N 437893.99	LAT 39-33-24.9871
UNIT 2H	N 392791.78	LONG -80-43-53.0342	N 432325.84	LONG -80-43-53.2114
Proposed Well Pad Elevation:	1222.0			

**NAVITUS**  
ENERGY ENGINEERING

DATE	REVISION	REVISION DESCRIPTION
10/28/2021	REVISED ACCESS ROAD 'A'	
10/28/2021	REVISED FIRELINE RECLAMATION	
09/24/2021	REVISED PER. WY. EIP COMMENTS	
09/24/2021	REVISED PER. CLIENT REQUEST	
07/24/2021	REVISED TREE CONSTRUCTION	
07/28/2021	REVISED FIRE WELLS	



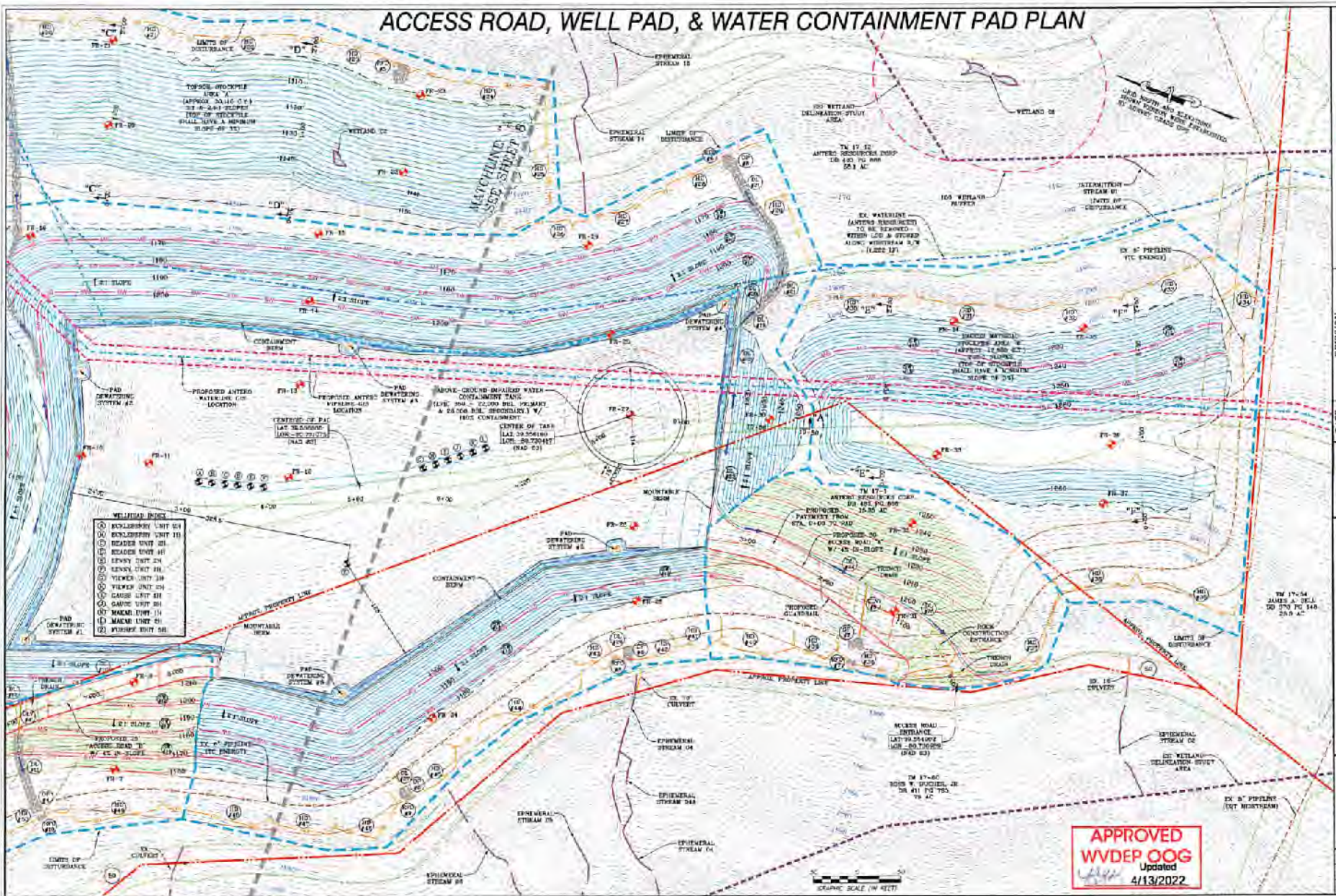
THIS DOCUMENT WAS PREPARED FOR ANTERO RESOURCES CORPORATION

**FURBEE**  
WELL PAD & WATER CONTAINMENT PAD  
GREEN DISTRICT  
WETZEL COUNTY, WEST VIRGINIA



DATE: 04/23/2020  
SCALE: AS SHOWN  
SHEET 1 OF 25

# ACCESS ROAD, WELL PAD, & WATER CONTAINMENT PAD PLAN



**NAVITUS**  
ENERGY ENGINEERING

DATE	REVISION
07/27/2018	REVISED ACCESS ROAD 'A'
08/28/2018	REVISED TOPOGRAHY DELINEATION
09/12/2018	REVISED FOR WYBEC CONCRETE
10/17/2018	REVISED FOR CLIENT REQUEST
01/24/2019	REVISED FOR CONSTRUCTION
03/27/2019	REVISED FOR WELL



THE DOCUMENT WAS PREPARED FOR  
ANTERO ENERGY CORPORATION

**FURBEE**  
WELL PAD & WATER CONTAINMENT PAD  
GREENSBORO DISTRICT  
WEST VIRGINIA



**APPROVED**  
WVDEP OOG  
Updated  
4/13/2022

DATE 06/03/2020  
SCALE 1" = 50'  
SHEET 0 OF 26