

WW-7
8-30-06



West Virginia Department of Environmental Protection
Office of Oil and Gas

WELL LOCATION FORM: GPS

API: 47-103-71052 WELL NO.: 7277

FARM NAME: ROBERT SMITH

RESPONSIBLE PARTY NAME: WEST VIRGINIA LAND RESOURCES INC.

COUNTY: WETZEL DISTRICT: GRANT

QUADRANGLE: FOLSOM W.VA

SURFACE OWNER: EDGAR D. & EDGAR D. BYARD JR.

ROYALTY OWNER: _____

UTM GPS NORTHING: 4,372,290 m

UTM GPS EASTING: 541,316 m GPS ELEVATION: 337 m 1105'

The Responsible Party named above has chosen to submit GPS coordinates in lieu of preparing a new well location plat for a plugging permit or assigned API number on the above well. The Office of Oil and Gas will not accept GPS coordinates that do not meet the following requirements:

1. Datum: NAD 1983, Zone: 17 North, Coordinate Units: meters, Altitude: height above mean sea level (MSL) – meters.
2. Accuracy to Datum – 3.05 meters
3. Data Collection Method:

Survey grade GPS _____; Post Processed Differential _____
 Real-Time Differential _____
 Mapping Grade GPS X; Post Processed Differential X
 Real-Time Differential _____


RECEIVED
Office of Oil and Gas

FEB 25 2022

WV Department of
Environmental Protection

4. Letter size copy of the topography map showing the well location.

I the undersigned, hereby certify this data is correct to the best of my knowledge and belief and shows all the information required by law and the regulations issued and prescribed by the Office of Oil and Gas.

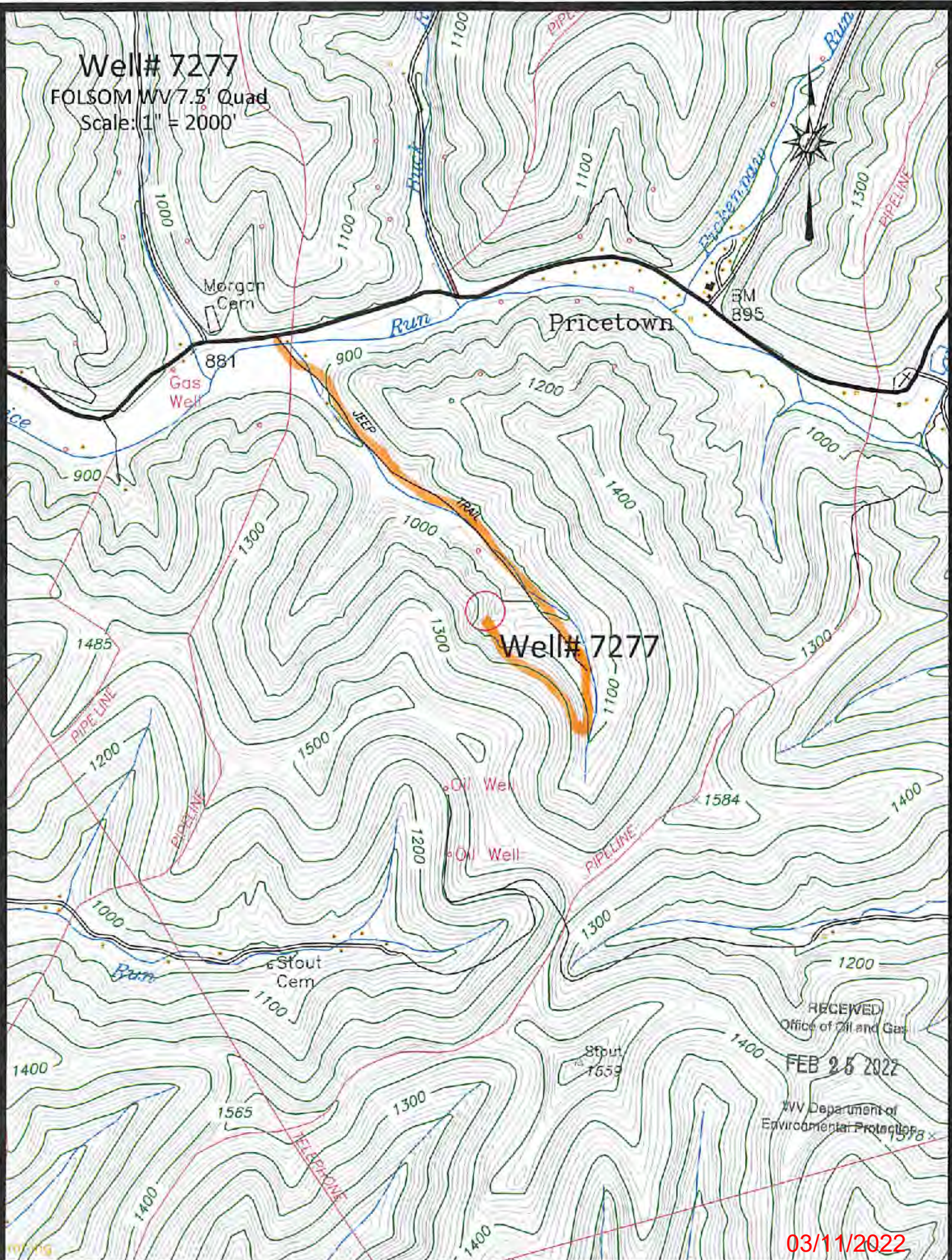

Signature

Professional Surveyor
Title

FEBRUARY 21, 2022
Date

03/11/2022

Well# 7277
FOLSOM WV 7.5' Quad
Scale: 1" = 2000'



RECEIVED
Office of Oil and Gas
FEB 25 2022

WV Department of
Environmental Protection

03/11/2022

Well# 7277

FOLSOM WV 7.5' Quad
Scale: 1" = 500'



TRAIL

1000

1200

1400

1300

Well# 7277

1100

1500

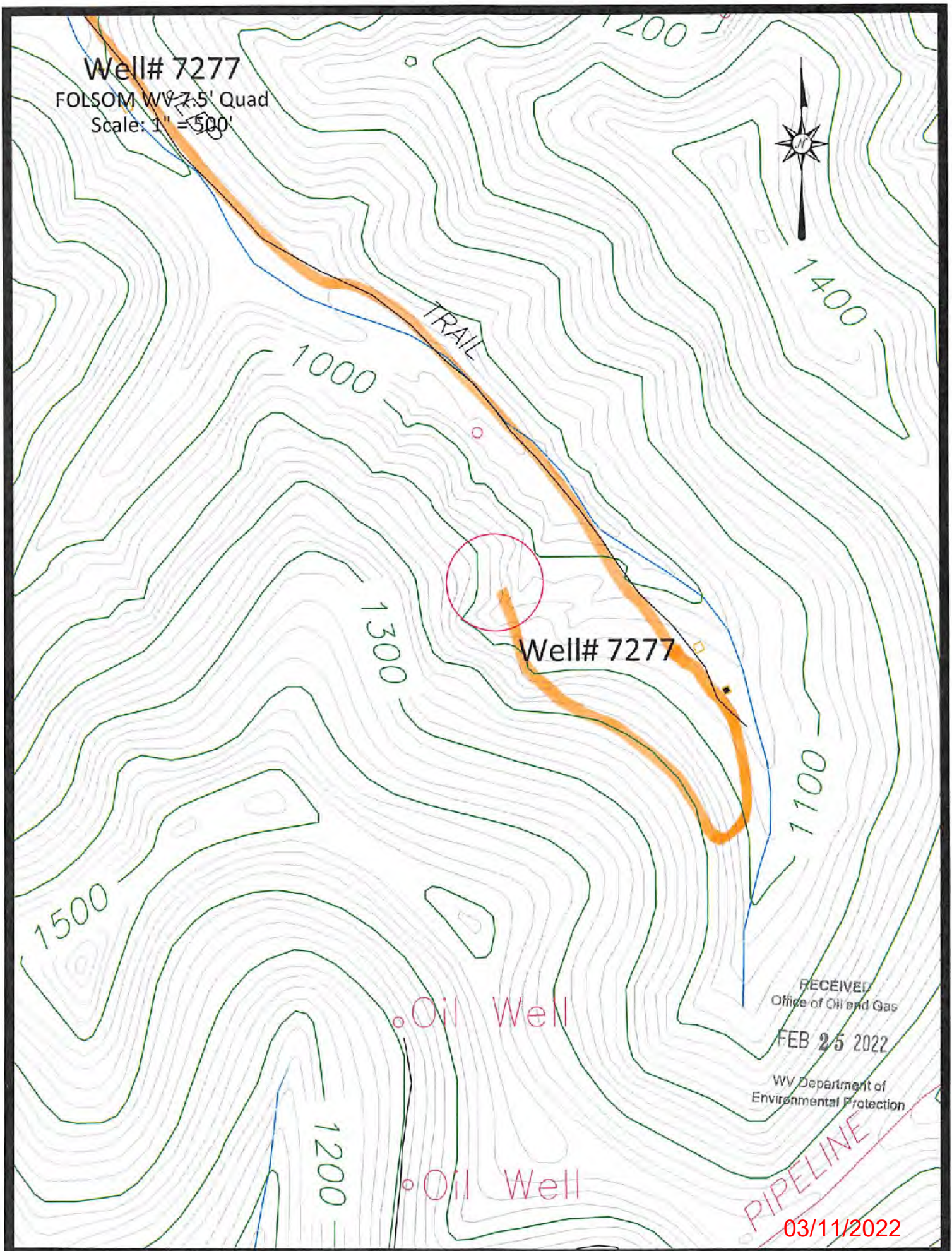
1200

Oil Well

Oil Well

RECEIVED
Office of Oil and Gas
FEB 25 2022
WV Department of
Environmental Protection

PIPELINE
03/11/2022

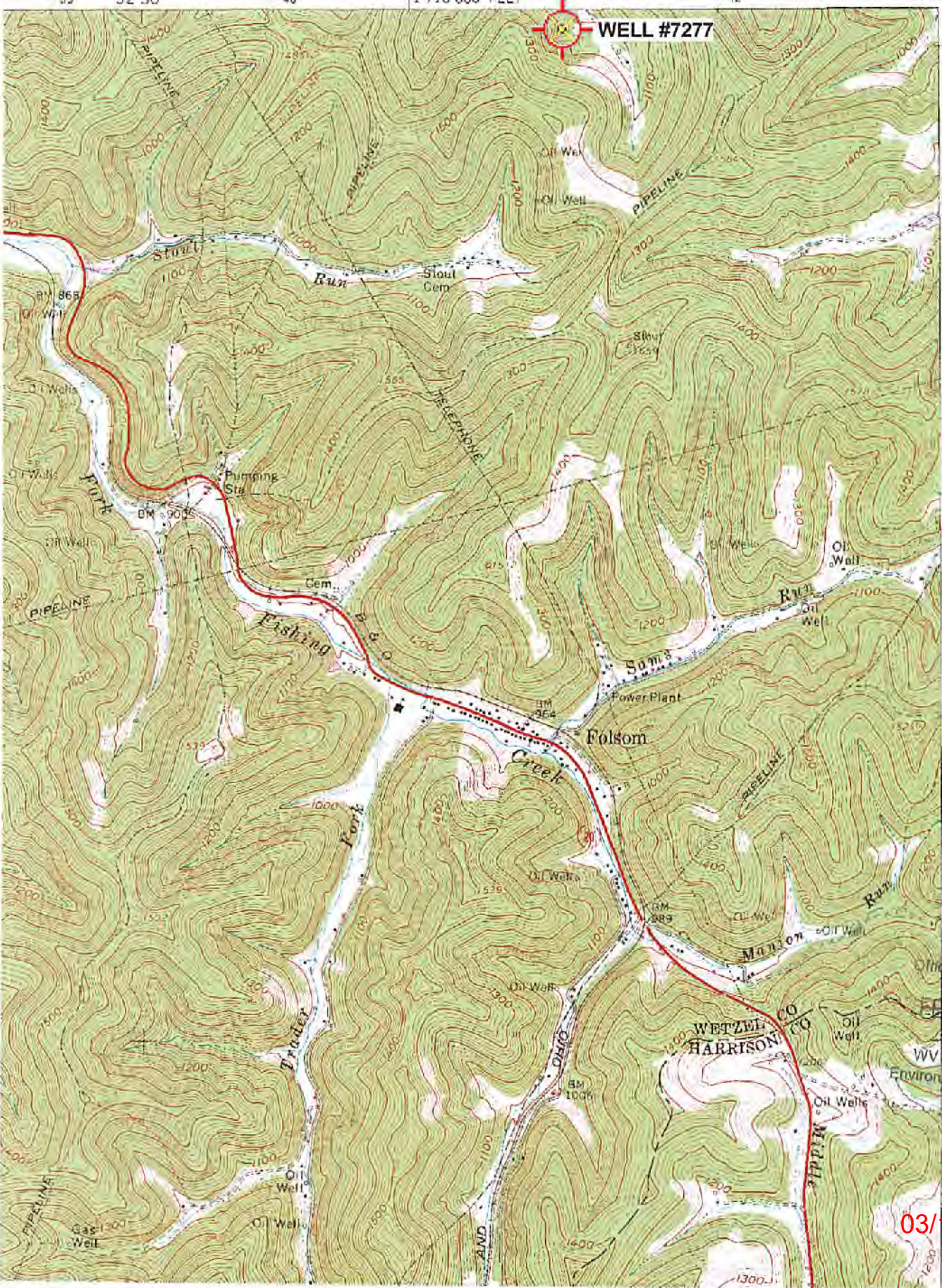


4710303490P

FOLSOM QUADRANGLE
WEST VIRGINIA
7.5 MINUTE SERIES (TOPOGRAPHIC)
NE/4 CENTER POINT 15' QUADRANGLE

1983 III SW
(GLOVER GAP)

39 32'30" 40 1 710 000 FEET 42 80° 30' 39° 30'



4372
4371
360 000 FEET
4370
4369
4368
4367

RECEIVED
Office of Oil and Gas
FEB 25 2022
27'30"
WV Department of
Environmental Protection

03/11/2022