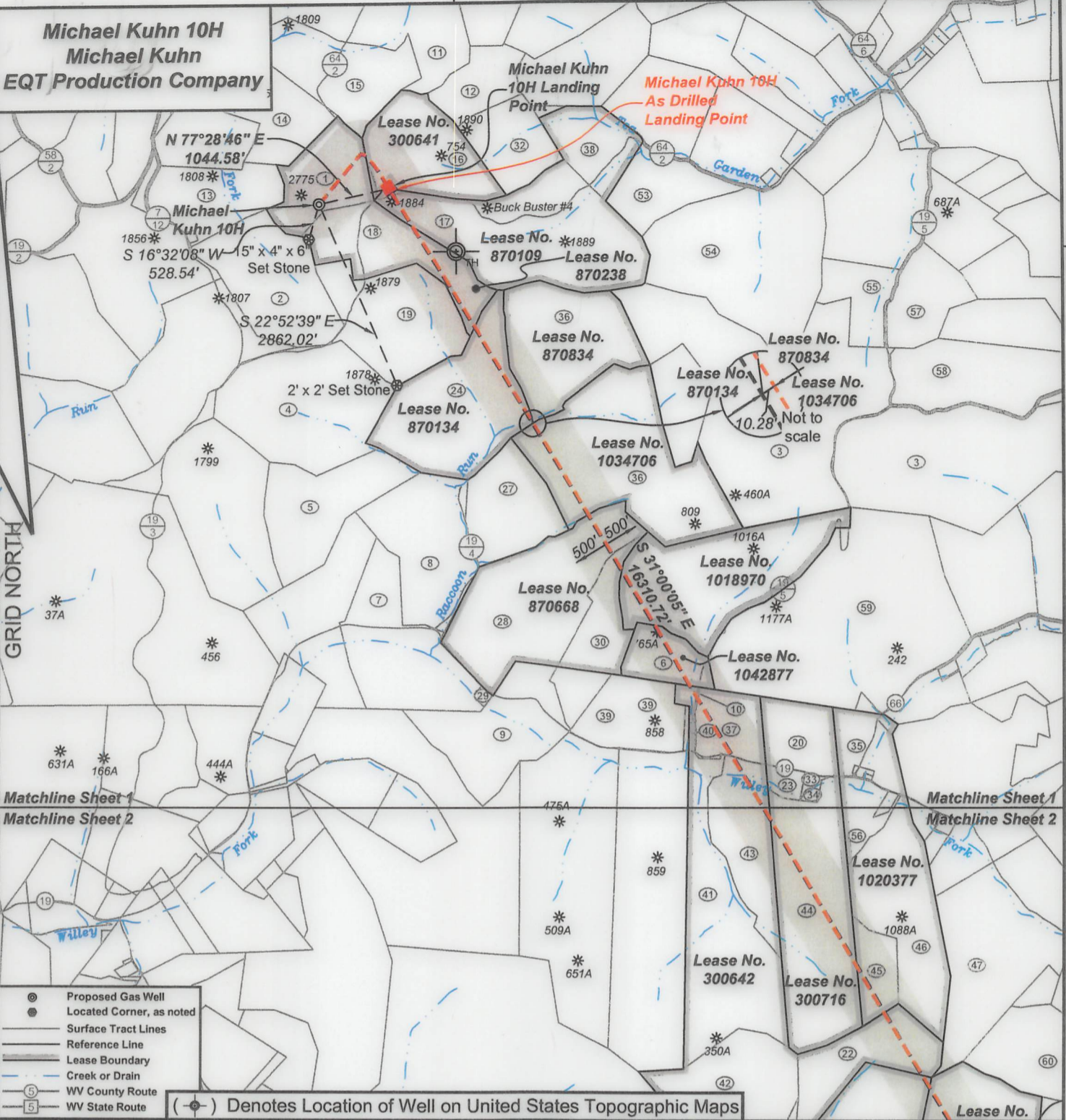


TH: 8793' LAT: 39-37-30

TH: 3583' LON: 80-30-00

Michael Kuhn 10H
Michael Kuhn
EQT Production Company




- ⊙ Proposed Gas Well
- Located Corner, as noted
- Surface Tract Lines
- Reference Line
- Lease Boundary
- Creek or Drain
- ⑤ WV County Route
- ⑤ WV State Route

(⊙) Denotes Location of Well on United States Topographic Maps



I, the undersigned, hereby certify that this plat is correct to the best of my knowledge and belief and shows all the information required by law and the regulations issued and prescribed by the Department of Environmental Protection.

Ben R. Singleton
P.S. 2092



SEAL

FILE NO: 49-20
DRAWING NO: Michael Kuhn 10H
SCALE: 1" = 2000'
MINIMUM DEGREE OF ACCURACY: 1:2500
PROVEN SOURCE OF ELEVATION: NGS CORS Station

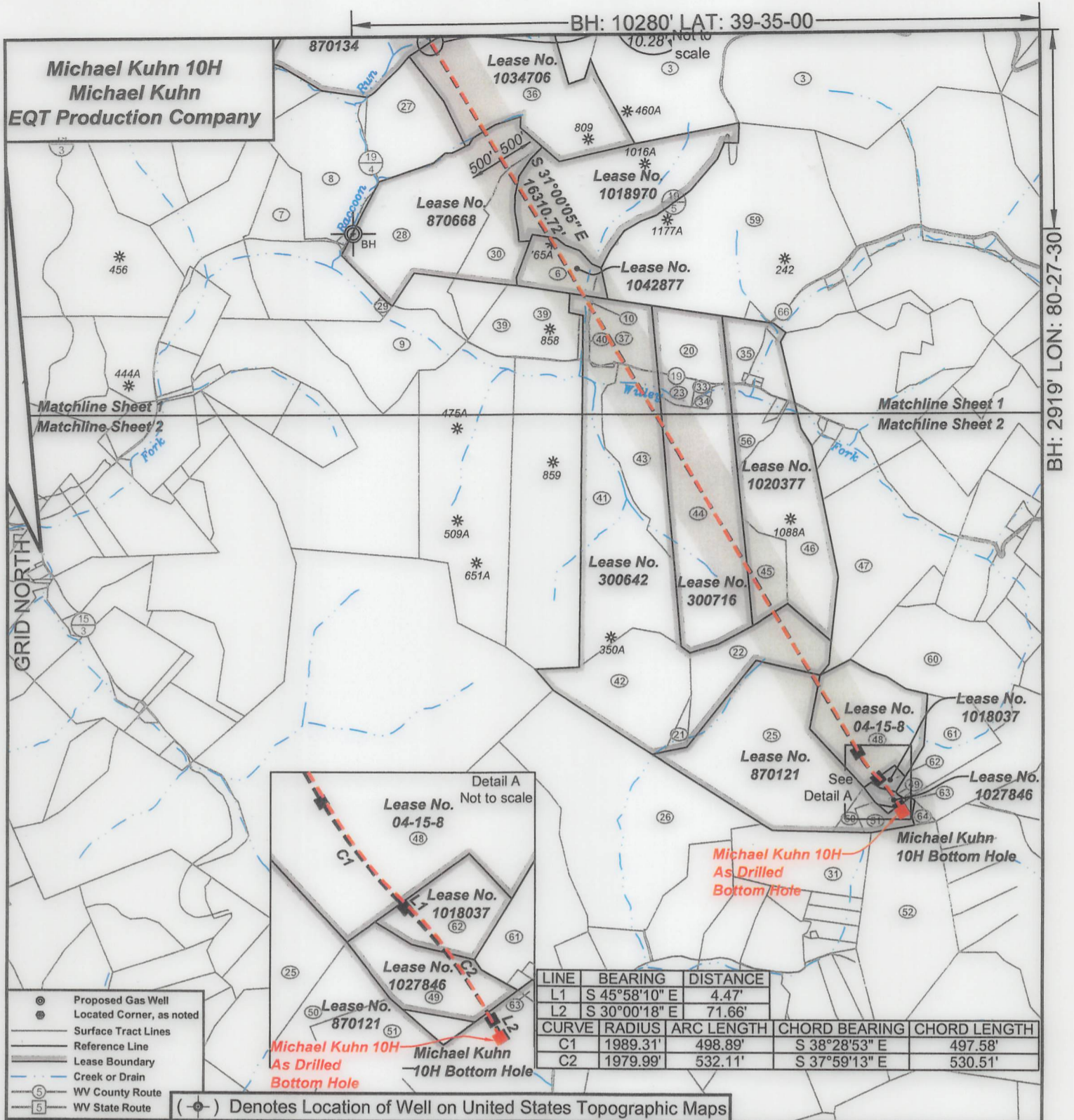
STATE OF WEST VIRGINIA
DEPARTMENT OF ENVIRONMENTAL PROTECTION
OIL AND GAS DIVISION

DATE: February 22 20 22
OPERATOR'S WELL NO.: Michael Kuhn 10H
API WELL NO
47 - 103 - 03414
STATE COUNTY PERMIT

WELL TYPE: OIL GAS LIQUID INJECTION WASTE DISPOSAL
(IF GAS) PRODUCTION: STORAGE DEEP SHALLOW
LOCATION: ELEVATION: 1509' WATERSHED Knob Fork of West Virginia Fork Fishing Creek QUADRANGLE: Big Run
DISTRICT: Center COUNTY: Wetzel
SURFACE OWNER: Rachel Elizabeth Wyatt & Sheldon R. Norris ACREAGE: 36.40
ROYALTY OWNER: Michael G. Kuhn LEASE NO: 870238 ACREAGE: 202
PROPOSED WORK: DRILL CONVERT DRILL DEEPER FRACTURE OR STIMULATE PLUG OFF OLD FORMATION
 PERFORATE NEW FORMATION OTHER PHYSICAL CHANGE IN WELL (SPECIFY)
 PLUG AND ABANDON CLEAN OUT AND REPLUG TARGET FORMATION: Marcellus ESTIMATED DEPTH: 7736'

12/08/2023


WELL OPERATOR: EQT Production Company DESIGNATED AGENT: Joseph C. Mallow
ADDRESS: 400 Woodcliff Drive ADDRESS: 115 Professional Place PO Box 280
Canonsburg, PA 15317 Bridgeport, WV 26330



I, the undersigned, hereby certify that this plat is correct to the best of my knowledge and belief and shows all the information required by law and the regulations issued and prescribed by the Department of Environmental Protection.

Ben R. Singleton

P.S. 2092



SEAL

FILE NO: 49-20
 DRAWING NO: Michael Kuhn 10H
 SCALE: 1" = 2000'
 MINIMUM DEGREE OF ACCURACY: 1:2500
 PROVEN SOURCE OF ELEVATION: NGS CORS Station

STATE OF WEST VIRGINIA
 DEPARTMENT OF ENVIRONMENTAL PROTECTION
OIL AND GAS DIVISION

DATE: February 22 20 22
 OPERATOR'S WELL NO.: Michael Kuhn 10H
 API WELL NO
 47 - 103 - 03414
 STATE COUNTY PERMIT

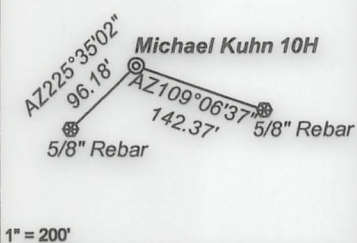
WELL TYPE: OIL GAS LIQUID INJECTION WASTE DISPOSAL
 (IF GAS) PRODUCTION: STORAGE DEEP SHALLOW
 LOCATION: ELEVATION: 1509' WATERSHED: Knob Fork of West Virginia Fork Fishing Creek QUADRANGLE: Big Run
 DISTRICT: Center COUNTY: Wetzel
 SURFACE OWNER: Rachel Elizabeth Wyatt & Sheldon R. Norris ACREAGE: 36.40
 ROYALTY OWNER: Michael G. Kuhn LEASE NO: 870238 ACREAGE: 202
 PROPOSED WORK: DRILL CONVERT DRILL DEEPER FRACTURE OR STIMULATE PLUG OFF OLD FORMATION
 PERFORATE NEW FORMATION OTHER PHYSICAL CHANGE IN WELL (SPECIFY)
 PLUG AND ABANDON CLEAN OUT AND REPLUG TARGET FORMATION: Marcellus ESTIMATED DEPTH: 7736'

WELL OPERATOR: EQT Production Company DESIGNATED AGENT: Joseph C. Mallow
 ADDRESS: 400 Woodcliff Drive ADDRESS: 115 Professional Place PO Box 280
 Canonsburg, PA 15317 Bridgeport, WV 26330

Michael Kuhn 10H
Michael Kuhn
EQT Production Company

Tract I.D.	Tax Map No.	Parcel No.	County	District	Surface Tract Owner	Acres
1	20	32	Wetzel	Center	Rachel Elizabeth Wyatt & Sheldon R. Norris	36.40
2	20	35	Wetzel	Center	Rachel Elizabeth Wyatt & Sheldon R. Norris	54.00
3	5	1	Wetzel	Grant	Raccoon Run Properties LLC	370.01
4	4	10	Wetzel	Grant	William B. & Pamela S. Franck	76.78
5	9	3	Wetzel	Grant	William B. & Pamela S. Franck	50.00
6	10	9	Wetzel	Grant	Gregory A. Burdine	22.50
7	9	21	Wetzel	Grant	Gregory & Michael Dulaney	59.90
8	9	4	Wetzel	Grant	Gregory & Michael Dulaney	59.00
9	9	27	Wetzel	Grant	Burl Barr	47.17
10	10	19	Wetzel	Grant	Robert Chipps	2.41
11	20	5	Wetzel	Center	Robert F. & Linda Rix	107.00
12	13	8	Wetzel	Church	William B. & Pamela S. Franck	26.50
13	20	31	Wetzel	Center	Rachel Elizabeth Wyatt & Sheldon R. Norris	40.00
14	20	27	Wetzel	Center	Robert E. & Linda E. Rix	48.75
15	20	18	Wetzel	Center	Robert E. & Linda E. Rix	60.10
16	13	8	Wetzel	Church	William B. Franck Jr.	48.44
17	17	1	Wetzel	Church	Buck Buster Hunt Club of WV Inc.	100.00
18	20	36	Wetzel	Center	Rachel Elizabeth Wyatt & Sheldon R. Norris	45.00
19	20	37	Wetzel	Center	William B. & Pamela S. Franck	67.50
20	10	21	Wetzel	Grant	John Gump Jr. & Mary Jo. Gump	25.00
21	15	6	Wetzel	Grant	Donald J. D'Lusky, et al.	2.75
22	15	1	Wetzel	Grant	Timothy E. Titus	43.20
23	10	38.1	Wetzel	Grant	Brooks Hineman	5.00
24	4	11	Wetzel	Grant	Liberty Holding Company	89.05
25	15	7	Wetzel	Grant	Timothy E. Titus	115.00
26	15	12	Wetzel	Grant	Donald J. D'Lusky, et al.	147.50
27	9	5	Wetzel	Grant	John E. Selwell	36.50
28	9	12	Wetzel	Grant	Burl Barr	80.28
29	9	21.2	Wetzel	Grant	David W. & Barbara L. Anderson	1.00
30	9	64	Wetzel	Grant	Calvin N. Barr, et al.	32.92
31	15	13	Wetzel	Grant	Donald W. & Dianna White	40.00
32	13	9	Wetzel	Church	William B. Franck Jr.	28.00
33	10	49	Wetzel	Grant	Brooks & Donna J. Hineman	1.28
34	10	30	Wetzel	Grant	Tammy D. Chambers	1.05
35	10	31	Wetzel	Grant	John Gump Jr. & Mary Jo. Gump	16.33
36	4	12	Wetzel	Grant	Robert L. McCann Jr. & Andrew S. McCann	190.78
37	10	20	Wetzel	Grant	Billy J. & Frances J. Higgins Irrevocable Trust	21.06
38	13	10	Wetzel	Church	Buck Buster Hunt Club of WV Inc	27.50
39	10	18	Wetzel	Grant	Michael J. & Patricia L. Barber	35.00
40	10	29.1	Wetzel	Grant	Robert Rice	2.21
41	10	29	Wetzel	Grant	Billy J. & Frances J. Huggins Irrevocable Trust	99.31
42	15	5	Wetzel	Grant	Donald J. D'Lusky, et al.	43.20
43	10	29.2	Wetzel	Grant	Randy R. Rex	40.00
44	10	38	Wetzel	Grant	Tammy D. Chambers	89.67
45	10	39	Wetzel	Grant	Tammy D. Chambers	18.36
46	10	32	Wetzel	Grant	Richard E. & Jay A. Griffith	60.00
47	10	40	Wetzel	Grant	Ronald K. Gump & Deloris P. Gump	94.50
48	15	8	Wetzel	Grant	Coastal Forest Resources Company	49.00
49	15	14	Wetzel	Grant	Rich Rager	2.70
50	15	7.2	Wetzel	Grant	Minnie E. O'Bannon	6.00
51	15	7.1	Wetzel	Grant	Donald W. & Dianna White	7.80
52	15	26	Wetzel	Grant	William Jack & Beverly L. Barr	76.22
53	18	1	Wetzel	Church	Andrew Pintus	31.80
54	18	2	Wetzel	Church	David Brickenstein, et al.	98.50
55	18	10	Wetzel	Church	Steven W. & Carolyn L. Blair	19.00
56	10	33	Wetzel	Grant	Brady Grefe	5.56
57	18	11	Wetzel	Church	Thomas E. Kahl	29.00
58	18	17	Wetzel	Church	Cecil Summers	57.30
59	10	2.1	Wetzel	Grant	Richard L. Ebright	139.18
60	15	2	Wetzel	Grant	Coastal Forest Resources Company	61.00
61	15	10	Wetzel	Grant	Coastal Forest Resources Company	29.64
62	15	9	Wetzel	Grant	Coastal Forest Resources Company	2.50
63	15	15	Wetzel	Grant	Charleston Welding Co LLC	0.21
64	15	37	Wetzel	Grant	Coastal Forest Resources Company	1.45

Well References

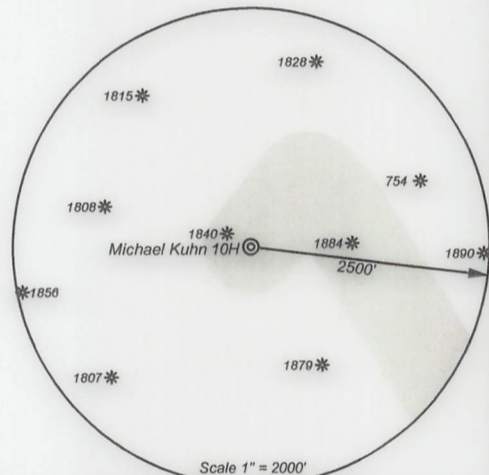


As Drilled Well Information:
 Michael Kuhn 10H coordinates are
 NAD 27 N: 407,834.57 E: 1,709,493.23
 NAD 83 UTM N: 4,385,160.00 E: 540,255.80
 Michael Kuhn 10H Kick Out Point coordinates are
 NAD 27 N: 407,834.59 E: 1,709,494.82
 NAD 83 UTM N: 4,385,160.01 E: 540,256.28
 Michael Kuhn 10H Landing Point coordinates are
 NAD 27 N: 408,075.37 E: 1,710,503.15
 NAD 83 UTM N: 4,385,238.50 E: 540,562.26
 Michael Kuhn 10H Bottom Hole coordinates are
 NAD 27 N: 393,204.10 E: 1,719,582.24
 NAD 83 UTM N: 4,380,754.00 E: 543,403.81
 West Virginia Coordinate system of 1927 (North Zone)
 based upon Differential GPS Measurements.
 Plat orientation, corner and well ties are based upon
 the grid north meridian.
 Well location references are based upon the grid north
 meridian.
 UTM coordinates are NAD83, Zone 17, Meters.

Michael Kuhn




Lease No.	Owner	Acres
300641	Baulah Deloris Ballard	48.43874
870109	Buckbusters Hunting Club of WVA, LLC	127.5
870238	Michael G. Kuhn, et al.	202
870134	Liberty Holding Company, Inc.	89
870834	Shiben Estates, Inc., et al.	60.75
1034706	Andrew S. McCann, et al.	107.75
870668	Valerie D. Preat, et al.	103
1018970	Three Rivers Royalty, LLC, et al.	75
1042877	Liberty Holding Company	22.775
300642	Waco Oil & Gas Co., Inc., et al.	256
300716	Bounty Minerals LLC, et al.	122
1020377	Patrick Harold Hasenbuhler, et al.	110
300642	Oxy USA Inc., et al.	256
870121	Beverly Kay Campbell, et al.	117
40-15-8	Stone Hill Minerals Holdings, LLC	49
1018037	Coastal Forest Resources Company d/b/a Coastal Timberlands Company, et al.	2.5
1027846	Rich Rager	2.75



I, the undersigned, hereby certify that this plat is correct to the best of my knowledge and belief and shows all the information required by law and the regulations issued and prescribed by the Department of Environmental Protection.

Ben R. Singleton
 P.S. 2092



SEAL

FILE NO: 49-20
 DRAWING NO: Michael Kuhn 10H
 SCALE: 1" = 2000'
 MINIMUM DEGREE OF ACCURACY: 1:2500
 PROVEN SOURCE OF ELEVATION: NGS CORS Station

STATE OF WEST VIRGINIA
 DEPARTMENT OF ENVIRONMENTAL PROTECTION
 OIL AND GAS DIVISION

DATE: February 22 20 22
 OPERATOR'S WELL NO.: Michael Kuhn 10H
 API WELL NO
 47 - 103 - 03414
 STATE COUNTY PERMIT

WELL TYPE: OIL GAS LIQUID INJECTION WASTE DISPOSAL
 (IF GAS) PRODUCTION: STORAGE DEEP SHALLOW
 LOCATION: ELEVATION: 1509' WATERSHED: Knob Fork of West Virginia Fork Fishing Creek QUADRANGLE: Big Run
 DISTRICT: Center COUNTY: Wetzel
 SURFACE OWNER: Rachel Elizabeth Wyatt & Sheldon R. Norris ACREAGE: 36.40
 ROYALTY OWNER: Michael G. Kuhn LEASE NO: 870238 ACREAGE: 202
 PROPOSED WORK: DRILL CONVERT DRILL DEEPER FRACTURE OR STIMULATE PLUG OFF OLD FORMATION
 PERFORATE NEW FORMATION OTHER PHYSICAL CHANGE IN WELL (SPECIFY)
 PLUG AND ABANDON CLEAN OUT AND REPLUG TARGET FORMATION: Marcellus ESTIMATED DEPTH: 7736'

WELL OPERATOR: EQT Production Company DESIGNED AGENT: Joseph C. Mallow
 ADDRESS: 400 Woodcliff Drive ADDRESS: 115 Professional Place PO Box 280
 Canonsburg, PA 15317 Bridgeport, WV 26330

12/08/2023