


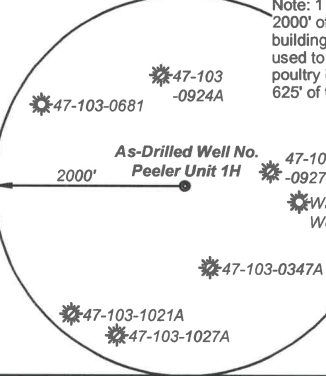
Antero Resources
Well No. Peeler 1H
As-Drilled
 Antero Resources Corporation



Top Hole Coordinates, As-drilled data, and information was provided by Antero Resources Corporation. Allegheny Surveys Inc. (ASI) is not certifying the data and information provided. ASI is not responsible for any errors or inaccuracies with the data and information that has been provided.

I, the undersigned, hereby certify that this plat is correct to the best of my knowledge and belief and shows all the information required by law and the rules issued and prescribed by the Department of Environmental Protection.

Bradley D. Miller
 Bradley D. Miller, P.S. 2167



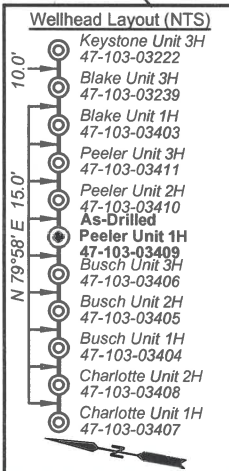
Legend

- Proposed gas well
- Monument, as noted
- Existing Well, as noted
- Digitized Well, as noted
- Creek or Drain
- Road
- Surface boundary (approx.)
- Interior surface tracts (approx.)
- Railroad

Notes
 West Virginia Coordinate System of 1927, North Zone
based upon Differential GPS Measurements.
 Well No. Peeler Unit 1H Top Hole coordinates are
 N: 384,879.65' Latitude: 39°32'59.74"
 E: 1,645,984.36' Longitude: 80°45'19.74"
 Bottom Hole coordinates are
 N: 373,937.22' Latitude: 39°31'12.02"
 E: 1,649,089.18' Longitude: 80°44'38.17"
 UTM Zone 17, NAD 1983
 Top Hole Coordinates Bottom Hole Coordinates
 N: 4,377,843.018m N: 4,374,525.133m
 E: 521,023.379m E: 522,024.805m
 Plat orientation and corner and well references are based upon the grid north meridian.
 Well location references are based upon the magnetic meridian.

Peeler Unit 1H As-Drilled
POE Coordinates
 West Virginia Coordinate System of 1927, North Zone
 N: 384,716.06'
 E: 1,645,667.17'
 Latitude: 39°32'58.08"
 Longitude: 80°45'23.76"
 UTM Zone 17, NAD 1983
 N: 4,377,791.563m
 E: 520,927.575m

Bearing	Dist.
L1 S 40°59' E	2,573.9'
L2 S 45°20' W	1,519.8'
L3 N 64°49' W	996.8'
L4 N 38°33' W	841.0'



FILE NO: 326-34-G-17
 DRAWING NO: Peeler 1H As-Drilled
 SCALE: 1" = 1500'
 MINIMUM DEGREE OF ACCURACY: Submeter
 PROVEN SOURCE OF ELEVATION: CORS, Monroe County, OH

STATE OF WEST VIRGINIA
 DEPARTMENT OF ENVIRONMENTAL PROTECTION
OIL AND GAS DIVISION

DATE: March 16 2022
 OPERATOR'S WELL NO. Peeler Unit 1H
 API WELL NO
 47 — 103 — 03409
 STATE COUNTY PERMIT

WELL TYPE: OIL GAS LIQUID INJECTION WASTE DISPOSAL
 (IF GAS) PRODUCTION: STORAGE DEEP SHALLOW

LOCATION: ELEVATION: As-Built 1,223.8' WATERSHED: Fishing Creek QUADRANGLE: Porter Falls 36.5;
BTM Hole: Pine Grove 12; 60.5; 35; 57; 6.6;
 DISTRICT: Green William L. & Christenson Family Trust; Suzann Marie Stoehr, et al; Stone Hill Minerals Holdings, LLC; COUNTY: Wetzel 08/12/2022
 SURFACE OWNER: Delores J. Gadd Edwin D. & Jane C. Michael; Perry Dale Thorne, Jr., et ux; Waco Oil & Gas Co., Inc.; ACREAGE: 60.5
 ROYALTY OWNER: Ellen W. & Mark L. Vandyne; Sandra Rose Conley; Acropolis, Inc. BRC Appalachian Minerals I, LLC (2); H. Dorn Higginbotham; Faye Ann Skinner, et al 50.35; 83.25; 22.5;
 LEASE NO: _____ ACRES: _____ 25.2875; 3.18; 80;
 32.25; 45.72

PROPOSED WORK: DRILL CONVERT DRILL DEEPER FRACTURE OR STIMULATE PLUG OFF OLD FORMATION
 PERFORATE NEW FORMATION OTHER PHYSICAL CHANGE IN WELL (SPECIFY) As-Drilled 7,029' TVD
 PLUG AND ABANDON CLEAN OUT AND REPLUG TARGET FORMATION: Marcellus Shale ESTIMATED DEPTH: 18,515' MD


WELL OPERATOR: Antero Resources Corporation DESIGNATED AGENT: Dianna Stamper - CT Corporation System
 ADDRESS: 1615 Wynkoop Street ADDRESS: 5400 D Big Tyler Road
Denver, CO 80202 Charleston, WV 25313



ID	TM/Par	Owner	Bk/Pg	Acres
1	16-23	Kenneth E. Butler	331/110	50.97
2	16-23.1	Wetzel County Public Service District 1	433/851	0.23
3	16-31	William L. & Delores J. Gadd	348/169	2.65
4	16-22	William L. & Delores J. Gadd	348/169	60.50
5	16-10	Loren & Shirley Haught	444/434	100.48
6	16-30	William L. & Delores J. Gadd	348/169	14.00
7	16-47	William M. Greenwalt & Lee A. Niezgoda	387/1	12.00
8	16-39	Silas & William A. Tennant	WB27/97	23.3
9	16-40	William M. Greenwalt & Lee A. Niezgoda	387/1	18.00
10	16-57	Lee A. Niezgoda	402/90	1.06
11	16-40.1	William M. Greenwalt & Lee A. Niezgoda	387/1	2.00
12	16-46	Joyce Ann Haught, et al	WB37/335	23.50
13	16-56	James L. & Martha Jo Stewart	288/330	23.33
14	16-58	Mark & Michael Difiore	406/241	97.80
15	16-58.1	Harry K. & Shirley M. Eastham	438/3	7.21
16	16-62	Harry K. & Shirley M. Eastham	325/101	0.88
17	16-70	Jackie Lee & Joyce Anne Haught	246/86	0.50
18	16-61	Michael L. & Tina M. Adams	444/427	67.96
19	16-68	Harry K. & Shirley M. Eastham	325/101	4.70
20	16-64	Mark & Michael Difiore	406/241	6.60
21	16-71	Michael L. & Tina M. Adams	437/722	30.50
22	19-8.1	Edwin D. & Jane C. Michael	275/42	36.84
23	19-8.2	Edwin D. & Jane C. Michael	275/42	22.00
24	19-8.3	Edwin D. & Jane C. Michael	275/42	24.50
25	19-17	John R. & Mary Ann Horner	416/853	47.55
26	19-18	Ronald L. & Sharon Christenson Family Trust	439/377	30.00
27	19-25	Perry Dale, Jr. & Martha Jo Thorne	348/298	5.34
28	19-26	Perry Dale, Jr. & Martha Jo Thorne	348/298	25.00
29	19-27	Ronald L. & Sharon Christenson Family Trust	439/377	25.00
30	19-36	Perry Dale, Jr. & Martha Jo Thorne	348/298	20.00
31	19-28	Ronald L. & Sharon Christenson Family Trust	439/377	28.25
32	19-42	Sharon M. & Ronald L. Christenson	363/101	22.50
33	19-46	Sharon M. & Ronald L. Christenson	439/373	25.28
34	19-48	Teresa & Michael L. Bassett	423/982	51.00
35	19-47	Suzann M. Stoehr, et al	WB48/422	80.00
36	19-49	Michael L. & Teresa Bassett	386/315	32.25
37	19-50	Ronald H. Eastham, et al	424/70	40.00

Leases	
A	BRC Appalachian Minerals I, LLC
B	John W. Bertram
C	Gordon Cummings
D	Shiben Estates, Inc.
E	Sandra Rose Conley
F	Ellen W. & Mark L. VanDyne
G	Michael Tennant
H	Susie T. Grimm
I	Thomas M. Stackhouse
J	Acropolis, Inc
K	Chesapeake Appalachia, LLC
L	Richard L. Tennant
M	Emma Lee Rine
N	BRC Appalachian Minerals I, LLC
O	David E. Bowyer
P	Stone Hill Minerals Holdings, LLC
Q	Edwin D. & Jane C. Michael
R	H. Dorn Higginbotham
S	Thomas J. Jacoboni Revocable Trust Agreement
T	Perry Dale Thorne, Jr., et ux
U	Faye Ann Skinner, et al
V	Christenson Family Trust
W	Howard M. Henderson
X	Deborah A. Beaver
Y	Suzann Marie Stoehr, et al
Z	BRC Appalachian Minerals I, LLC
AA	Waco Oil & Gas Co., Inc.

FILE NO: 326-34-G-17
 DRAWING NO: Peeler 1H As-Drilled
 SCALE: 1" = 1500'
 MINIMUM DEGREE OF ACCURACY: Submeter
 PROVEN SOURCE OF ELEVATION: CORS, Monroe County, OH



DATE: March 16 2022
 OPERATOR'S WELL NO. Peeler Unit 1H
 API WELL NO
 47 - 103 - 03409
 STATE COUNTY PERMIT

WELL TYPE: OIL GAS LIQUID INJECTION WASTE DISPOSAL
 (IF GAS) PRODUCTION: STORAGE DEEP SHALLOW

LOCATION: ELEVATION: As-Built 1,223.8' WATERSHED: Fishing Creek QUADRANGLE: BTM Hole: Pine Grove 36.5;
 DISTRICT: Green William L. & Christenson Family Trust; Suzann Marie Stoehr, et al; Stone Hill Minerals Holdings, LLC; COUNTY: Wetzel 08/12/2022
 SURFACE OWNER: Delores J. Gadd Edwin D. & Jane C. Michael; Perry Dale Thorne, Jr., et ux; Waco Oil & Gas Co., Inc.; ACREAGE: 60.5 50.35; 83.25; 22.5;
 ROYALTY OWNER: Ellen W. & Mark L. Vandyne; Sandra Rose Conley; Acropolis, Inc. LEASE NO: ACREAGE: 32.25; 45.72

PROPOSED WORK: DRILL CONVERT DRILL DEEPER FRACTURE OR STIMULATE PLUG OFF OLD FORMATION
 PERFORATE NEW FORMATION OTHER PHYSICAL CHANGE IN WELL (SPECIFY) As-Drilled 7,029' TVD
 PLUG AND ABANDON CLEAN OUT AND REPLUG TARGET FORMATION: Marcellus Shale ESTIMATED DEPTH: 18,515' MD

WELL OPERATOR: Antero Resources Corporation DESIGNATED AGENT: Dianna Stamper - CT Corporation System
 ADDRESS: 1615 Wynkoop Street ADDRESS: 5400 D Big Tyler Road
 Denver, CO 80202 Charleston, WV 25313