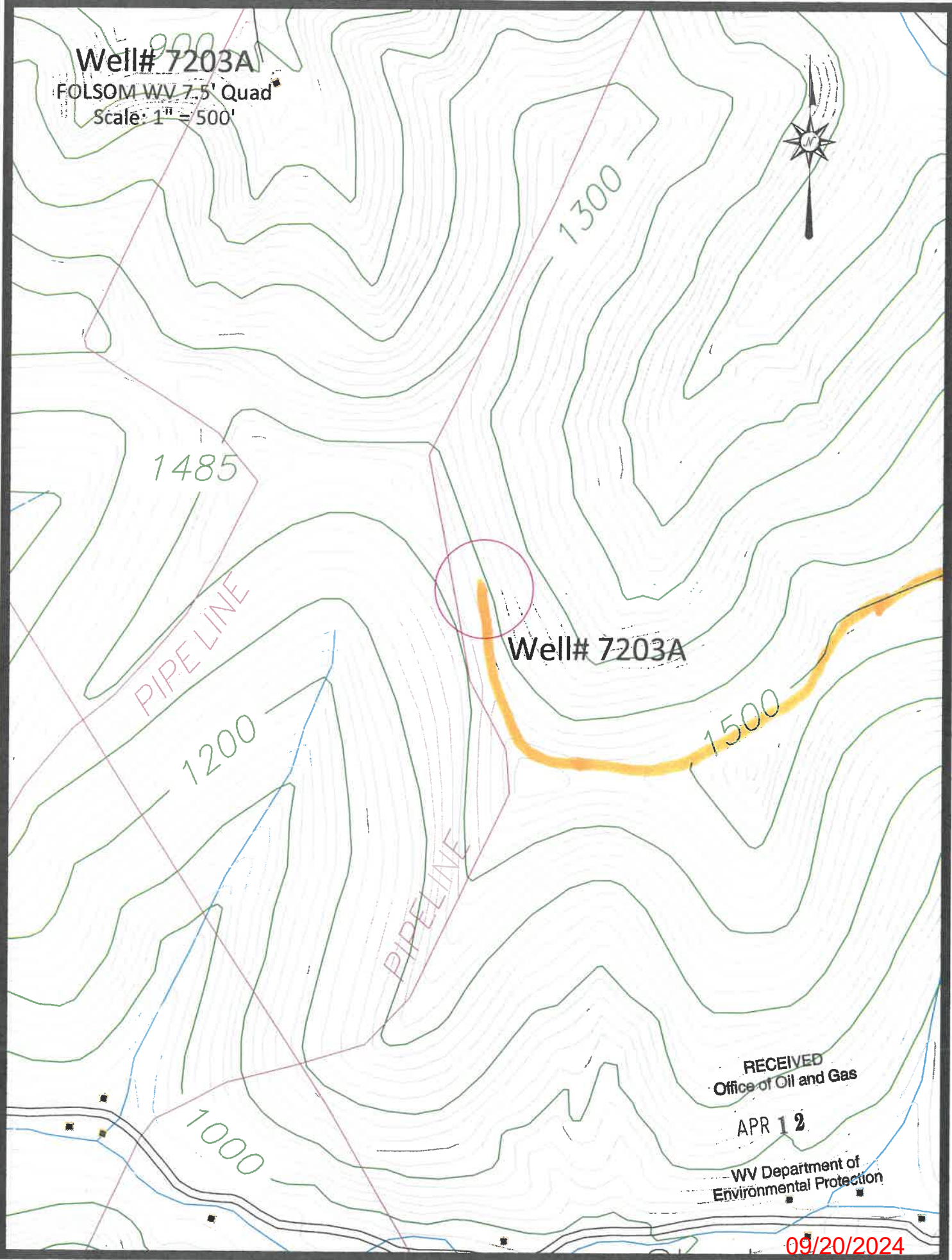


Well# 7203A
FOLSOM WV 7.5' Quad
Scale: 1" = 500'



RECEIVED
Office of Oil and Gas

APR 12

WV Department of
Environmental Protection

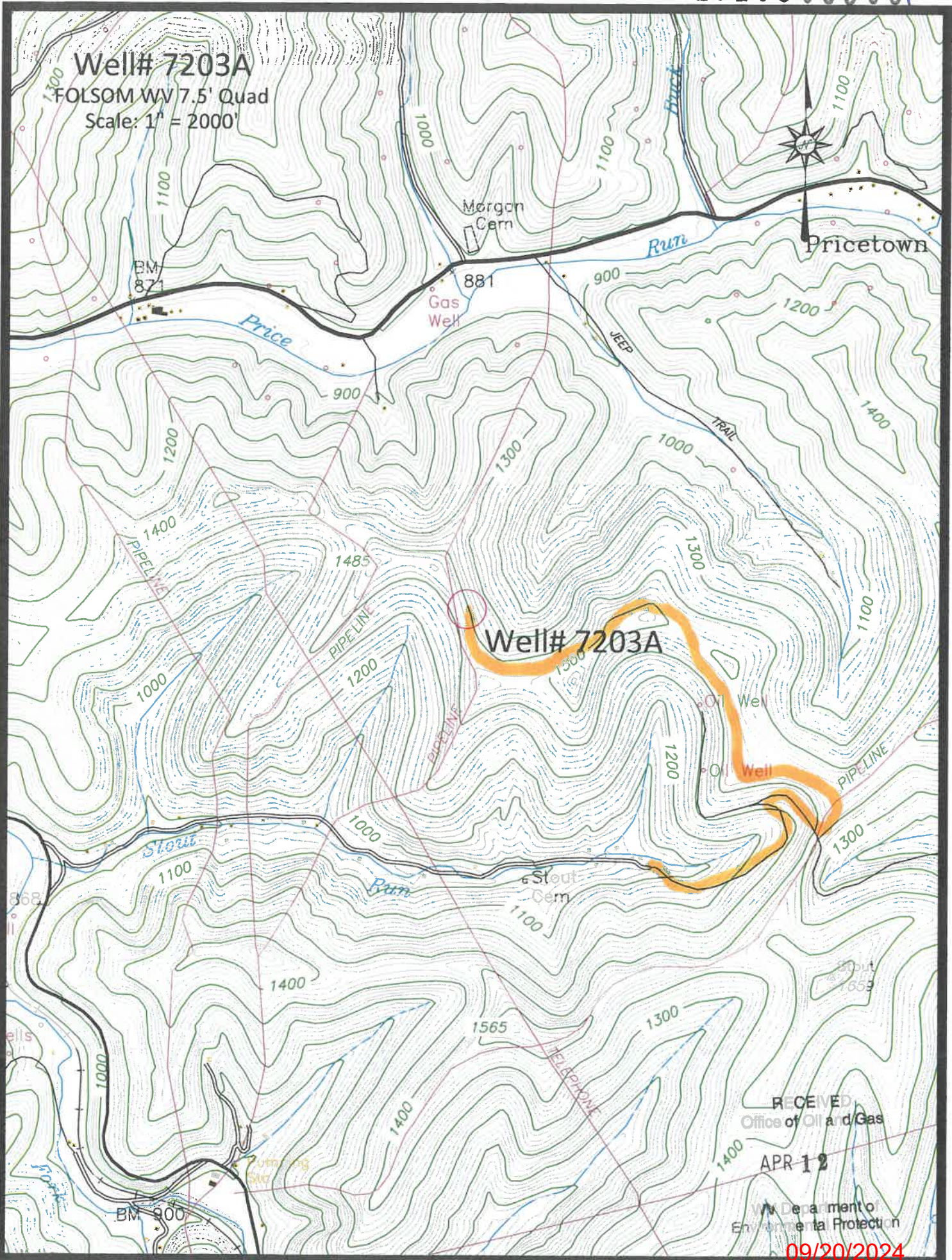
09/20/2024

Access Road

Well# 7203A

FOLSOM WY 7.5' Quad

Scale: 1" = 2000'



RECEIVED
Office of Oil and Gas

APR 12

Wy Department of
Environmental Protection

09/20/2024

Across Road

4710303396P

FOLSOM QUADRANGLE
WEST VIRGINIA
7.5 MINUTE SERIES (TOPOGRAPHIC)
NE/4 CENTER POINT 15' QUADRANGLE

4953 III SW
(GLOVER GAP)

EY


39 32'30" 40 1 710 000 FEET 42 80° 30' 39° 30'



4972
4971
360 000 FEET
4970
4969
4968
27'30"

RECEIVED
Office of Oil and Gas
APR 12 2024
WV Department of
Environmental Protection
09/20/2024

4710303396



RECEIVED
Office of Oil and Gas

APR 12
WV Department of
Environmental Protection

09/20/2024

4710303396f

WW-7
8-30-06



West Virginia Department of Environmental Protection
Office of Oil and Gas

WELL LOCATION FORM: GPS

API: 47-103-71042 WELL NO.: 7203A

FARM NAME: B. W. PETERSON

RESPONSIBLE PARTY NAME: WEST VIRGINIA LAND RESOURCES INC.

COUNTY: WETZEL DISTRICT: GRANT

QUADRANGLE: FOLSOM W.VA

SURFACE OWNER: COASTAL FOREST RESOURCES COMPANY

ROYALTY OWNER: _____

UTM GPS NORTHING: 4,372,031 m (1437')

UTM GPS EASTING: 540,464 m GPS ELEVATION: 438 m

The Responsible Party named above has chosen to submit GPS coordinates in lieu of preparing a new well location plat for a plugging permit or assigned API number on the above well. The Office of Oil and Gas will not accept GPS coordinates that do not meet the following requirements:

- Datum: NAD 1983, Zone: 17 North, Coordinate Units: meters, Altitude: height above mean sea level (MSL) – meters.
- Accuracy to Datum – 3.05 meters
- Data Collection Method:

Survey grade GPS _____: Post Processed Differential _____
 Real-Time Differential _____
 Mapping Grade GPS X: Post Processed Differential X
 Real-Time Differential _____

- Letter size copy of the topography map showing the well location.

I the undersigned, hereby certify this data is correct to the best of my knowledge and belief and shows all the information required by law and the regulations issued and prescribed by the Office of Oil and Gas.

[Signature]
Signature

Professional Surveyor
Title

MARCH 30, 2021
Date

RECEIVED
Office of Oil and Gas
APR 12 2021
WV Department of
Environmental Protection

09/20/2024