



west virginia department of environmental protection

Office of Oil and Gas
601 57th Street, S.E.
Charleston, WV 25304
(304) 926-0450
fax: (304) 926-0452

Harold D. Ward, Cabinet Secretary
www.dep.wv.gov

Wednesday, April 14, 2021
WELL WORK PERMIT
Horizontal 6A / New Drill

ANTERO RESOURCES CORPORATION
1615 WYNKOOP STREET

DENVER, CO 80202

Re: Permit approval for RED LADY 5H
47-103-03376-00-00

This well work permit is evidence of permission granted to perform the specified well work at the location described on the attached pages and located on the attached plat, subject to the provisions of Chapter 22 of the West Virginia Code of 1931, as amended, and all rules and regulations promulgated thereunder, and to any additional specific conditions and provisions outlined in the pages attached hereto. Notification shall be given by the operator to the Oil and Gas Inspector at least 24 hours prior to the construction of roads, locations, and/or pits for any permitted work. In addition, the well operator shall notify the same inspector 24 hours before any actual well work is commenced and prior to running and cementing casing. Spills or emergency discharges must be promptly reported by the operator to 1-800-642-3074 and to the Oil and Gas Inspector.

Please be advised that form WR-35, Well Operators Report of Well Work is to be submitted to this office within 90 days of completion of permitted well work, as should form WR-34 Discharge Monitoring Report within 30 days of discharge of pits, if applicable. Failure to abide by all statutory and regulatory provisions governing all duties and operations hereunder may result in suspension or revocation of this permit and, in addition, may result in civil and/or criminal penalties being imposed upon the operators.

Per 35 CSR 4-5.2.g this permit will expire in two (2) years from the issue date unless permitted well work is commenced. If there are any questions, please feel free to contact me at (304) 926- 0450.

James A. Martin
Chief

Operator's Well Number: RED LADY 5H
Farm Name: MARGARET LANDCASTER
U.S. WELL NUMBER: 47-103-03376-00-00
Horizontal 6A New Drill
Date Issued: 04/14/2021

PERMIT CONDITIONS

West Virginia Code § 22-6A-8(d) allows the Office of Oil and Gas to place specific conditions upon this permit. Permit conditions have the same effect as law. Failure to adhere to the specified permit conditions may result in enforcement action.

CONDITIONS

1. This proposed activity may require permit coverage from the United States Army Corps of Engineers (USACE). Through this permit, you are hereby being advised to consult with USACE regarding this proposed activity.
2. If the operator encounters an unanticipated void, or an anticipated void at an unanticipated depth, the operator shall notify the inspector within 24 hours. Modifications to the casing program may be necessary to comply with W. Va. Code § 22-6A-5a (12), which requires drilling to a minimum depth of thirty feet below the bottom of the void, and installing a minimum of twenty (20) feet of casing. Under no circumstance should the operator drill more than one hundred (100) feet below the bottom of the void or install less than twenty (20) feet of casing below the bottom of the void.
3. When compacting fills, each lift before compaction shall not be more than 12 inches in height, and the moisture content of the fill material shall be within limits as determined by the Standard Proctor Density test of the actual soils used in specific engineered fill, ASTM D698, Standard Test Method for Laboratory Compaction Characteristics of Soil Using Standard Effort, to achieve 95 % compaction of the optimum density. Each lift shall be tested for compaction, with a minimum of two tests per lift per acre of fill. All test results shall be maintained on site and available for review.
4. Operator shall install signage per § 22-6A-8g (6) (B) at all source water locations included in their approved water management plan within 24 hours of water management plan activation.
5. Oil and gas water supply wells will be registered with the Office of Oil and Gas and all such wells will be constructed and plugged in accordance with the standards of the Bureau for Public Health set forth in its Legislative rule entitled *Water Well Regulations*, 64 C.S.R. 19. Operator is to contact the Bureau of Public Health regarding permit requirements. In lieu of plugging, the operator may transfer the well to the surface owner upon agreement of the parties. All drinking water wells within fifteen hundred feet of the water supply well shall be flow tested by the operator upon request of the drinking well owner prior to operating the water supply well.
6. Pursuant to the requirements pertaining to the sampling of domestic water supply wells/springs the operator shall, no later than thirty (30) days after receipt of analytical data provide a written copy to the Chief and any of the users who may have requested such analyses.
7. 24 hours prior to the initiation of the completion process the operator shall notify the Chief or his designee.
8. During the completion process the operator shall monitor annular pressures and report any anomaly noticed to the chief or his designee immediately.
9. If any explosion or other accident causing loss of life or serious personal injury occurs in or about a well or well work on a well, the well operator or its contractor shall give notice, stating the particulars of the explosion or accident, to the oil and gas inspector and the Chief, within 24 hours of said accident.
10. During the casing and cementing process, in the event cement does not return to the surface, the oil and gas inspector shall be notified within 24 hours.

API Number: _____

PERMIT CONDITIONS

11. The operator shall provide to the Office of Oil and Gas the dates of each of the following within 30 days of their occurrence: completion of construction of the well pad, commencement of drilling, cessation of drilling, completion of any other permitted well work, and completion of the well. Such notice shall be provided by sending an email to DEPOOGNotify@wv.gov.

STATE OF WEST VIRGINIA
DEPARTMENT OF ENVIRONMENTAL PROTECTION. OFFICE OF OIL AND GAS
WELL WORK PERMIT APPLICATION

1) Well Operator: Antero Resources Corporation 494507062 013-Wetzel Green Pine Grove 7.5'
Operator ID County District Quadrangle

2) Operator's Well Number: Red Lady Unit 5H Well Pad Name: Red Lady Pad

3) Farm Name/Surface Owner: Margaret Lancaster Public Road Access: Route 46

4) Elevation, current ground: 1216' Elevation, proposed post-construction: ~1207'

5) Well Type (a) Gas Oil Underground Storage

Other

(b) If Gas Shallow Deep

Horizontal

6) Existing Pad: Yes or No No

7) Proposed Target Formation(s), Depth(s), Anticipated Thickness and Expected Pressure(s):
Marcellus Shale: 7400' TVD, Anticipated Thickness- 55 feet, Associated Pressure- 2800#

8) Proposed Total Vertical Depth: 7400' TVD

9) Formation at Total Vertical Depth: Marcellus

10) Proposed Total Measured Depth: 7400' MD ✓

11) Proposed Horizontal Leg Length: 0'

12) Approximate Fresh Water Strata Depths: 1040' ✓

13) Method to Determine Fresh Water Depths: 47-095-02032

14) Approximate Saltwater Depths: 1592' ✓

15) Approximate Coal Seam Depths: 851' ✓

16) Approximate Depth to Possible Void (coal mine, karst, other): None Anticipated

17) Does Proposed well location contain coal seams directly overlying or adjacent to an active mine? Yes No

(a) If Yes, provide Mine Info: Name: _____

Depth: _____

Seam: _____

Owner: _____

RECEIVED
Office of Oil and Gas

APR 14 2021

WV Department of
Environmental Protection

WW-6B
(04/15)

RECEIVED
Office of Oil and Gas

APR 14 2021

API NO. 47- 103 - 03376 H6A
OPERATOR WELL NO. Red Lady Unit 5H
Well Pad Name: Red Lady Pad

WV Department of
Environmental Protection

18)

CASING AND TUBING PROGRAM

TYPE	Size (in)	New or Used	Grade	Weight per ft. (lb/ft)	FOOTAGE: For Drilling (ft)	INTERVALS: Left in Well (ft)	CEMENT: Fill-up (Cu. Ft.)/CTS
Conductor	20"	New	H-40	94#	80	80 ✓	CTS, 77 Cu. Ft.
Fresh Water	13-3/8"	New	J-55	54.5#	1090	1090 ✓	CTS, 1514 Cu. Ft.
Coal	9-5/8"	New	J-55	36#	2500	2500 ✓	CTS, 1018 Cu. Ft.
Intermediate							
Production	5-1/2"	New	P-110	23#	7400	7400 ✓	1628 Cu. Ft
Tubing	2-3/8"	New	N-80	4.7#			
Liners							

*Byron Ham
4-14-21*

TYPE	Size (in)	Wellbore Diameter (in)	Wall Thickness (in)	Burst Pressure (psi)	Anticipated Max. Internal Pressure (psi)	Cement Type	Cement Yield (cu. ft./k)
Conductor	20"	24"	0.438"	1530	50	Class A	~1.18
Fresh Water	13-3/8"	17-1/2"	0.38"	2730	1000	Class A	~1.18
Coal	9-5/8"	12-1/4"	0.352"	3520	1500	Class A	~1.18
Intermediate							
Production	5-1/2"	8-3/4" & 8-1/2"	0.415"	12,630	2500	Leads H/POZ & Tail - H	H/POZ-1.44 & H-1.8
Tubing	2-3/8"	4.778"	0.19"	11,200			
Liners							

PACKERS

Kind:	N/A			
Sizes:	N/A			
Depths Set:	N/A			

WW-6B
(10/14)

APR 14 2021

WV Department of
Environmental Protection

API NO. 47-103 - 03376 HGA
OPERATOR WELL NO. Red Lady Unit 5H
Well Pad Name: Red Lady Pad

19) Describe proposed well work, including the drilling and plugging back of any pilot hole:

Drill, perforate, fracture a new horizontal shallow well and complete Marcellus Shale.

20) Describe fracturing/stimulating methods in detail, including anticipated max pressure and max rate:

Antero plans to pump Slickwater into the Marcellus Shale formation in order to ready the well for production. The fluid will be comprised of approximately 99 percent water and sand, with less than 1 percent special-purpose additives as shown in the attached "List of Anticipated Additives Used for Fracturing or Stimulating Well."

Anticipated Max Pressure - 9300 lbs
Anticipated Max Rate - 80 bpm

21) Total Area to be disturbed, including roads, stockpile area, pits, etc., (acres): 51.15 acres

22) Area to be disturbed for well pad only, less access road (acres): 9.42 acres

23) Describe centralizer placement for each casing string:

Conductor: no centralizers

Surface Casing: one centralizer 10' above the float shoe, one on the insert float collar and one every 4th joint spaced up the hole to surface.

Intermediate Casing: one centralizer above float joint, one centralizer 5' above float collar and one every 4th collar to surface.

Production Casing: one centralizer at shoe joint and one every 3 joints to top of cement in intermediate casing.

24) Describe all cement additives associated with each cement type:

Conductor: no additives, Class A cement.

Surface: Class A cement with 2-3% calcium chloride and 1/4 lb of flake

Intermediate: Class A cement with 1/4 lb of flake, 5 gallons of clay treat

Production: Lead cement- 50/50 Class H/Poz + 1.5% salt + 1% C-45 + 0.5% C-16a + 0.2% C-12 + 0.45% C-20 + 0.05% C-51

Production: Tail cement- Class H + 45 PPS Calcium Carbonate + 1.0% FL-160 + 0.2% ACGB-47 + 0.05% ACSA-51 + 0.2% ACR-20

25) Proposed borehole conditioning procedures:

Conductor: blowhole clean with air, run casing, 10 bbls fresh water.

Surface: blowhole clean with air, trip to conductor shoe, trip to bottom, blowhole clean with air, trip out, run casing, circulate pipe capacity + 40 bbls fresh water followed by 25 bbls bentonite mud, 10 bbls fresh water spacer.


Intermediate: blowhole clean with air, trip to surface casing shoe, trip to bottom, blowhole clean with air, trip out, run casing, circulate 40 bbls brine water followed by 10 bbls fresh water and 25 bbls bentonite mud, pump 10 bbls fresh water.

Production: circulate with 14 lb/gal NaCl mud, trip to middle of lateral, circulate, pump high viscosity sweep, trip to base of curve, pump high viscosity sweep, trip to top of curve, trip to bottom, circulate, pump high viscosity sweep, trip out, run casing, circulate 10 bbls fresh water, pump 48 bbls barite pill, pump 10 bbls fresh water followed by 48 bbls mud flush and 10 bbls water.

*Note: Attach additional sheets as needed.



Red Lady Unit 5H



Antero Resources Corporation

Red Lady Unit 5H - AOR



No Wells of Interest **REMARKS**

February 22, 2021

RECEIVED
Office of Oil and Gas
MAR 15 2021
WV Department of
Environmental Protection

04/16/2021

WW-9
(4/16)

API Number 47 - 103 - _____
Operator's Well No. Red Lady Unit 5H

**STATE OF WEST VIRGINIA
DEPARTMENT OF ENVIRONMENTAL PROTECTION
OFFICE OF OIL AND GAS**

FLUIDS/ CUTTINGS DISPOSAL & RECLAMATION PLAN

Operator Name Antero Resources Corporation OP Code 494507062

Watershed (HUC 10) Fishing Creek Quadrangle Porter Falls 7.5'

Do you anticipate using more than 5,000 bbls of water to complete the proposed well work? Yes No

Will a pit be used? Yes No

If so, please describe anticipated pit waste: No pit will be used at this site (Drilling and Flowback Fluids will be stored in tanks. Cuttings will be tanked and hauled off site.)

Will a synthetic liner be used in the pit? Yes No If so, what ml.? N/A

Proposed Disposal Method For Treated Pit Wastes:

- Land Application
- Underground Injection (UIC Permit Number *UIC Permit # will be provided on Form WR-34)
- Reuse (at API Number Future permitted well locations when applicable. API# will be provided on Form WR-34)
- Off Site Disposal (Supply form WW-9 for disposal location) (Meadowfill Landfill Permit #SWF-1032-98)
- Other (Explain Northwestern Landfill Permit #SWF-1025/WV0109410)

Will closed loop system be used? If so, describe: Yes, fluids stored in tanks, cuttings removed offsite and taken to landfill.

Drilling medium anticipated for this well (vertical and horizontal)? Air, freshwater, oil based, etc. Surface - Air/freshwater, Intermediate - Dust/Suff Foam, Production - Water Based Mud

-If oil based, what type? Synthetic, petroleum, etc. Synthetic

Additives to be used in drilling medium? Please See Attachment

Drill cuttings disposal method? Leave in pit, landfill, removed offsite, etc. Drill cuttings stored in tanks, removed offsite and taken to landfill.

-If left in pit and plan to solidify what medium will be used? (cement, lime, sawdust) N/A

-Landfill or offsite name/permit number? Meadowfill Landfill (Permit #SWF-1032-98), Northwestern Landfill (Permit # SWF-1025/WV0109410)

Permittee shall provide written notice to the Office of Oil and Gas of any load of drill cuttings or associated waste rejected at any West Virginia solid waste facility. The notice shall be provided within 24 hours of rejection and the permittee shall also disclose where it was properly disposed.

I certify that I understand and agree to the terms and conditions of the GENERAL WATER POLLUTION PERMIT issued on August 1, 2005, by the Office of Oil and Gas of the West Virginia Department of Environmental Protection. I understand that the provisions of the permit are enforceable by law. Violations of any term or condition of the general permit and/or other applicable law or regulation can lead to enforcement action.

I certify under penalty of law that I have personally examined and am familiar with the information submitted on this application form and all attachments thereto and that, based on my inquiry of those individuals immediately responsible for obtaining the information, I believe that the information is true, accurate, and complete. I am aware that there are significant penalties for submitting false information, including the possibility of fine or imprisonment.

Company Official Signature Gretchen Kohler

Company Official (Typed Name) Gretchen Kohler

Company Official Title Senior Environmental & Regulatory Manager

Subscribed and sworn before me this 1st day of March, 2021

[Signature] Notary Public
My commission expires 3/13/2022

MEGAN [Signature]
NOTARY PUBLIC
STATE OF COLORADO
NOTARY ID: 401186
MY COMMISSION EXPIRES MARCH 13, 2022

WV Department of Environmental Protection

04/16/2021

Antero Resources Corporation

Proposed Revegetation Treatment: Acres Disturbed 55.15 acres Prevegetation pH _____

Lime 2-4 Tons/acre or to correct to pH 6.5

Fertilizer type Hay or straw or Wood Fiber (will be used where needed)

Fertilizer amount 500 lbs/acre

Mulch 2-3 Tons/acre

Access Road (1.12 acres) + Well Pad Access Road (2.43 acres) + Water Offload Access (7.28 acres) + Well Pad (9.42 acres) + Ast Pad (10.17 acres) Topsoil/Stripping Pile (6.63 acres) + Old Staging Area (10.61 acres) + Staging Area (2.18 acres) + Spoil Pile (1.31 acres) = 55.15 Acres

Seed Mixtures

Temporary		Permanent	
Seed Type	lbs/acre	Seed Type	lbs/acre
Annual Ryegrass	40	Crownvetch	10-15
Field Bromegrass	40	Tall Fescue	30
See attached Table IV-3 for additional seed type (Red Lady Pad Design)		See attached Table IV-4A for additional seed type (Red Lady Pad Design)	
*or type of grass seed requested by surface owner		*or type of grass seed requested by surface owner	

Attach:

Maps(s) of road, location, pit and proposed area for land application (unless engineered plans including this info have been provided). If water from the pit will be land applied, include dimensions (L x W x D) of the pit, and dimensions (L x W), and area in acreage, of the land application area.

Photocopied section of involved 7.5' topographic sheet.

Plan Approved by: *Dwight Harris*

Comments: _____

Title: *Inspector* Date: *3-9-21*

Field Reviewed? () Yes () No

RECEIVED
Office of Oil and Gas
MAR 15 2021
WV Department of
Environmental Protection
04/16/2021

Form WW-9 Additives Attachment

SURFACE INTERVAL

1. Fresh Water
2. Soap –Foamer AC
3. Air

INTERMEDIATE INTERVAL

STIFF FOAM RECIPE:

- 1) 1 ppb Soda Ash / Sodium Carbonate-Alkalinity Control Agent
- 2) 1 ppb Conqor 404 (11.76 ppg) / Corrosion Inhibitor
- 3) 4 ppb KLA-Gard (9.17 ppg) / Amine Acid Complex-Shale Stabilizer
- 4) 1ppb Mil Pac R / Sodium Carboxymethylcellulose-Filtration Control Agent
- 5) 12 ppb KCL / Potassium Chloride-inorganic Salt
- 6) Fresh Water 80 bbls
- 7) Air

PRODUCTION INTERVAL

1. Alpha 1655
Salt Inhibitor
2. Mil-Carb
Calcium Carbonate
3. Cottonseed Hulls
Cellulose-Cottonseed Pellets – LCM
4. Mil-Seal
Vegetable, Cotton & Cellulose-Based Fiber Blend – LCM
5. Clay-Trol
Amine Acid Complex – Shale Stabilizer
6. Xan-Plex
Viscosifier For Water Based Muds
7. Mil-Pac (All Grades)
Sodium Carboxymethylcellulose – Filtration Control Agent
8. New Drill
Anionic Polyacrylamide Copolymer Emulsion – Shale Stabilizer
9. Caustic Soda
Sodium Hydroxide – Alkalinity Control
10. Mil-Lime
Calcium Hydroxide – Lime
11. LD-9
Polyether Polyol – Drilling Fluid Defoamer
12. Mil Mica
Hydro-Biotite Mica – LCM

RECEIVED
Office of Oil and Gas

MAR 03 2021

WV Department of
Environmental Protection

04/16/2021

13. Escaid 110
Drilling Fluid Solvent – Aliphatic Hydrocarbon
14. Ligco
Highly Oxidized Leonardite – Filtration Control Agent
15. Super Sweep
Polypropylene – Hole Cleaning Agent
16. Sulfatrol K
Drilling Fluid Additive – Sulfonated Asphalt Residuum
17. Sodium Chloride, Anhydrous
Inorganic Salt
18. D-D
Drilling Detergent – Surfactant
19. Terra-Rate
Organic Surfactant Blend
20. W.O. Defoam
Alcohol-Based Defoamer
21. Perma-Lose HT
Fluid Loss Reducer For Water-Based Muds
22. Xan-Plex D
Polysaccharide Polymer – Drilling Fluid Viscosifier
23. Walnut Shells
Ground Cellulosic Material – Ground Walnut Shells – LCM
24. Mil-Graphite
Natural Graphite – LCM
25. Mil Bar
Barite – Weighting Agent
26. X-Cide 102
Biocide
27. Soda Ash
Sodium Carbonate – Alkalinity Control Agent
28. Clay Trol
Amine Acid complex – Shale Stabilizer
29. Sulfatrol
Sulfonated Asphalt – Shale Control Additive
30. Xanvis
Viscosifier For Water-Based Muds
31. Milstarch
Starch – Fluid Loss Reducer For Water Based Muds
32. Mil-Lube
Drilling Fluid Lubricant

RECEIVED
Office of Oil and Gas

MAR 03 2021

WV Department of
Environmental Protection

04/16/2021



911 Address
9737 Wetzel Tyler Rd.
Reader, WV 26167

Well Site Safety Plan

Antero Resources

Well Name: Red Lady Unit 5H

Buyer Harris
3.9.21

Pad Location: RED LADY PAD

Wetzel County/Green District

GPS Coordinates:

Entrance - Lat 39°52'52.80"/Long -80°76'25.70" (NAD83)

Pad Center - Lat 39°52'38.61"/Long -80°76'72.16" (NAD83)

Driving Directions:

From Middlebourne: Head NE onto WV-18 N/Main St. toward Court St./Dodd St. for 3.8 miles. Turn right onto Church Dr. for 302 ft. Turn right onto Elk Fork Rd. for 9.6 miles. Turn left onto Wetzel Tyler Ridge Rd. for 0.6 miles. Turn left to stay on Wetzel Tyler Ridge Rd. for 0.3 miles. Access road will be on your right.

Alternate Route:

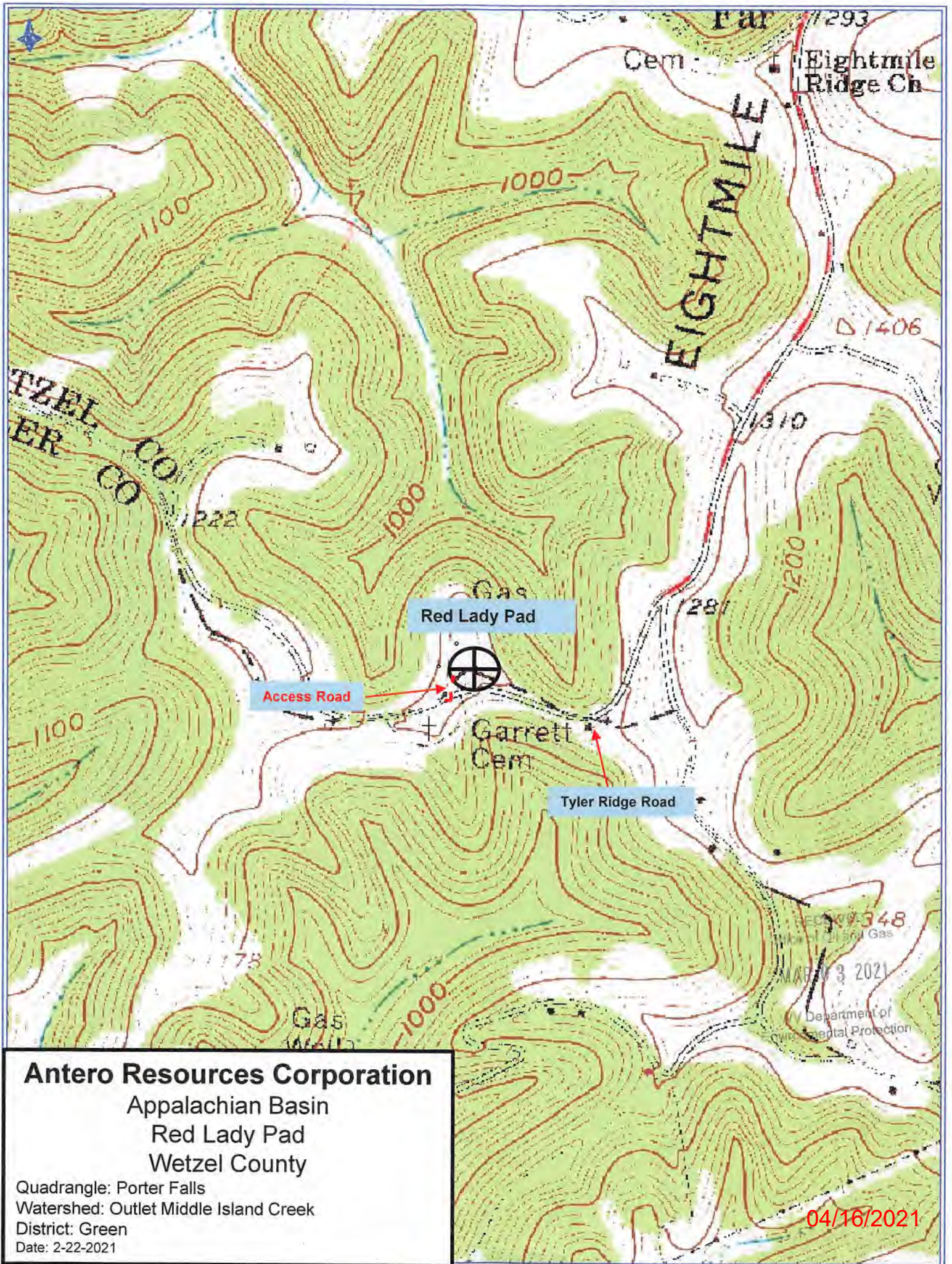
From Reader: Head NW onto Border Lane toward Old Mexico Rd. for 16 ft. Take a sharp left onto Rd 40/2 for 0.3 miles. Continue onto 8 Mile Rd. for 4.0 miles. Slight right onto Wetzel Tyler Ridge Rd. for 0.3 miles. Access road will be on your right.

EMERGENCY (24 HOUR) CONTACT 1-800-878-1373

RECEIVED
Office of Oil and Gas

MAR 15 2021

WV Department of
Environmental Protection
SSP Page 1



Antero Resources Corporation
Appalachian Basin
Red Lady Pad
Wetzel County

Quadrangle: Porter Falls
Watershed: Outlet Middle Island Creek
District: Green
Date: 2-22-2021

04/16/2021

3,424' to Top Hole

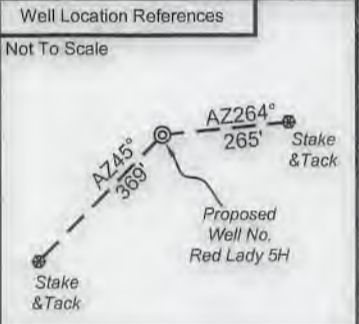
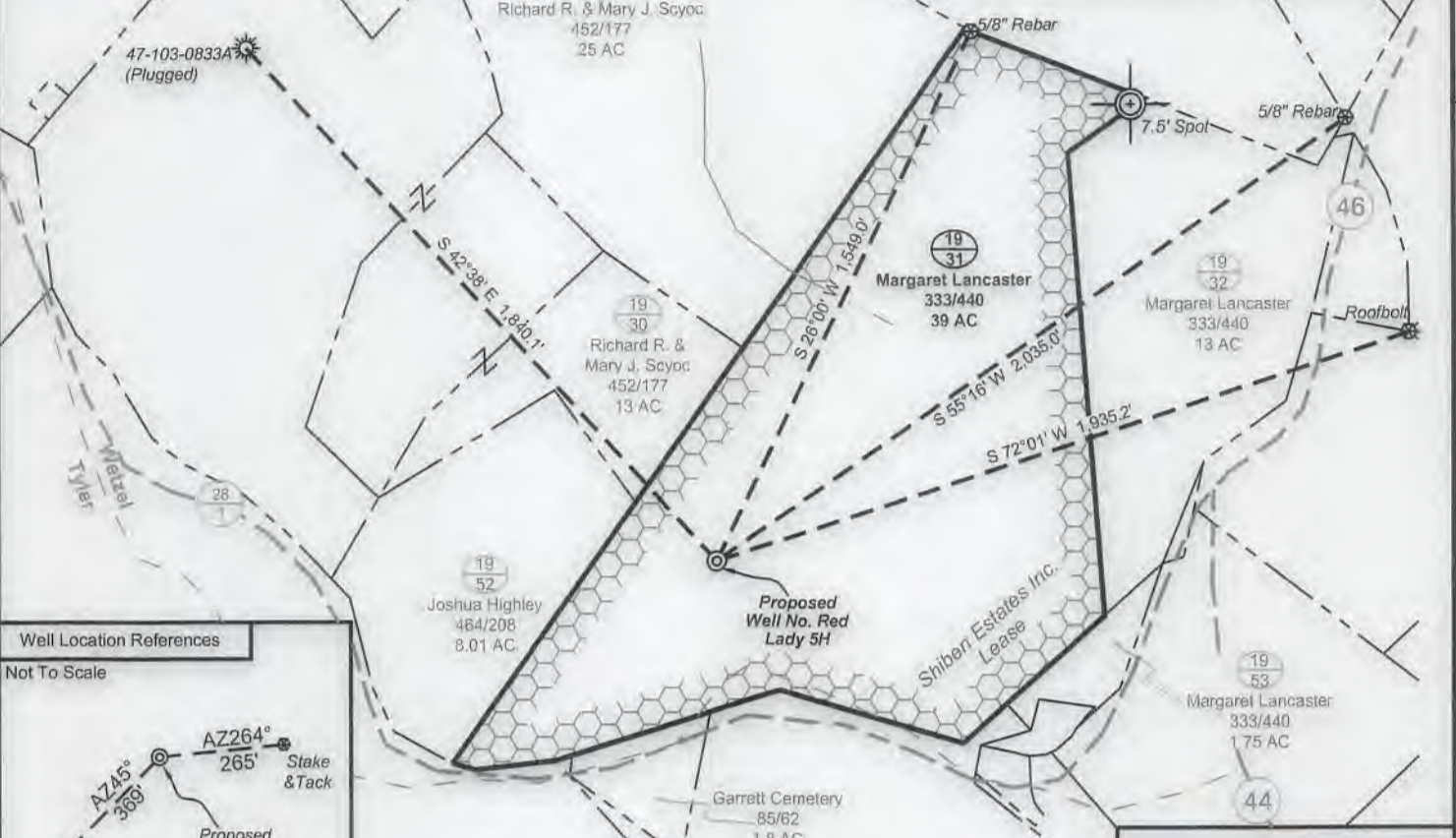
LATITUDE 39 - 32 - 30

LONGITUDE 80 - 45 - 00

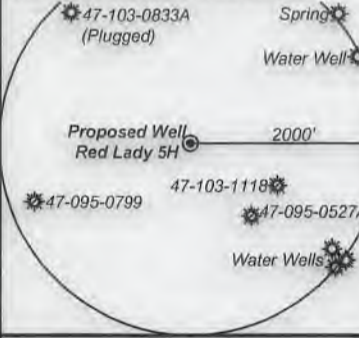
Antero Resources
Well No. Red Lady 5H
Antero Resources Corporation



Notes:
 West Virginia Coordinate System of 1927, North Zone
 based upon Differential GPS Measurements.
 Well No. Red Lady 5H coordinates are
 N: 376,340.16' Latitude: 39°31'35.07"
 E: 1,643,987.53' Longitude: 80°45'43.70"
 UTM Zone 17, NAD 1983
 Top Hole Coordinates
 N: 4,375,231.224m
 E: 520,458.358m
 UTM Zone 17, NAD 1927
 Top Hole Coordinates
 N: 14,353,689.24'
 E: 1,707,489.42'
 Plat orientation and corner and well references
 are based upon the grid north meridian.
 Well location references are based upon the magnetic meridian.



Note: 4 water well and 1 spring within 2000' of proposed well. No occupied dwellings or buildings 2,500 square feet or larger used to house or shelter dairy cattle or poultry husbandry are located within 625' of the center of the well pad.



- Legend
- ⊙ Proposed gas well
 - ⊗ Found corner, as noted
 - ⊛ Existing Well, as noted
 - ⊙ Digitized Well
 - - - Existing Road
 - Surface boundary (approx.)
 - Interior surface tracts (approx.)
 - - - County Line



I, the undersigned, hereby certify that this plat is correct to the best of my knowledge and belief and shows all the information required by law and the rules issued and prescribed by the Department of Environmental Protection.

Bradley D. Miller
Bradley D. Miller, P.S. 2167

FILE NO: 109-34-G-18
 DRAWING NO: Red Lady 5H Well Plat
 SCALE: 1" = 500'
 MINIMUM DEGREE OF ACCURACY:
 Submeter
 PROVEN SOURCE OF ELEVATION:
 WVDOT, Harrisville, WV

STATE OF WEST VIRGINIA
 DEPARTMENT OF ENVIRONMENTAL PROTECTION
 OIL AND GAS DIVISION

DATE: February 19 2021
 OPERATOR'S WELL NO. Red Lady 5H
 API WELL NO
 47 - 103 - 03374
 STATE COUNTY PERMIT

WELL TYPE: OIL GAS LIQUID INJECTION WASTE DISPOSAL
 (IF GAS) PRODUCTION: STORAGE DEEP SHALLOW
 LOCATION: ELEVATION: Proposed 1,207' Existing 1,216' WATERSHED: Outlet Middle Island Creek QUADRANGLE: Porter Falls
 DISTRICT: Green COUNTY: Wetzel 04/16/2021
 SURFACE OWNER: Margaret Lancaster ACREAGE: 39.00
 ROYALTY OWNER: Shiben Estates, Inc. LEASE NO: ACREAGE: 39.00
 PROPOSED WORK: DRILL CONVERT DRILL DEEPER FRACTURE OR STIMULATE PLUG OFF OLD FORMATION
 PERFORATE NEW FORMATION OTHER PHYSICAL CHANGE IN WELL (SPECIFY) _____
 PLUG AND ABANDON CLEAN OUT AND REPLUG TARGET FORMATION: Marcellus Shale ESTIMATED DEPTH: 7,400' TVD 7,400' MD

WELL OPERATOR: Antero Resources Corporation DESIGNATED AGENT: Dianna Stamper - CT Corporation System
 ADDRESS: 1615 Wynkoop Street ADDRESS: 5400 D Big Tyler Road
 Denver, CO 80202 Charleston, WV 25313

**Antero Resources
Well No. Red Lady 5H**

Antero Resources Corporation



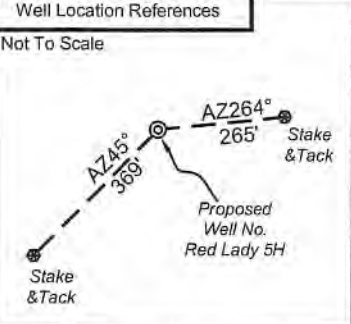
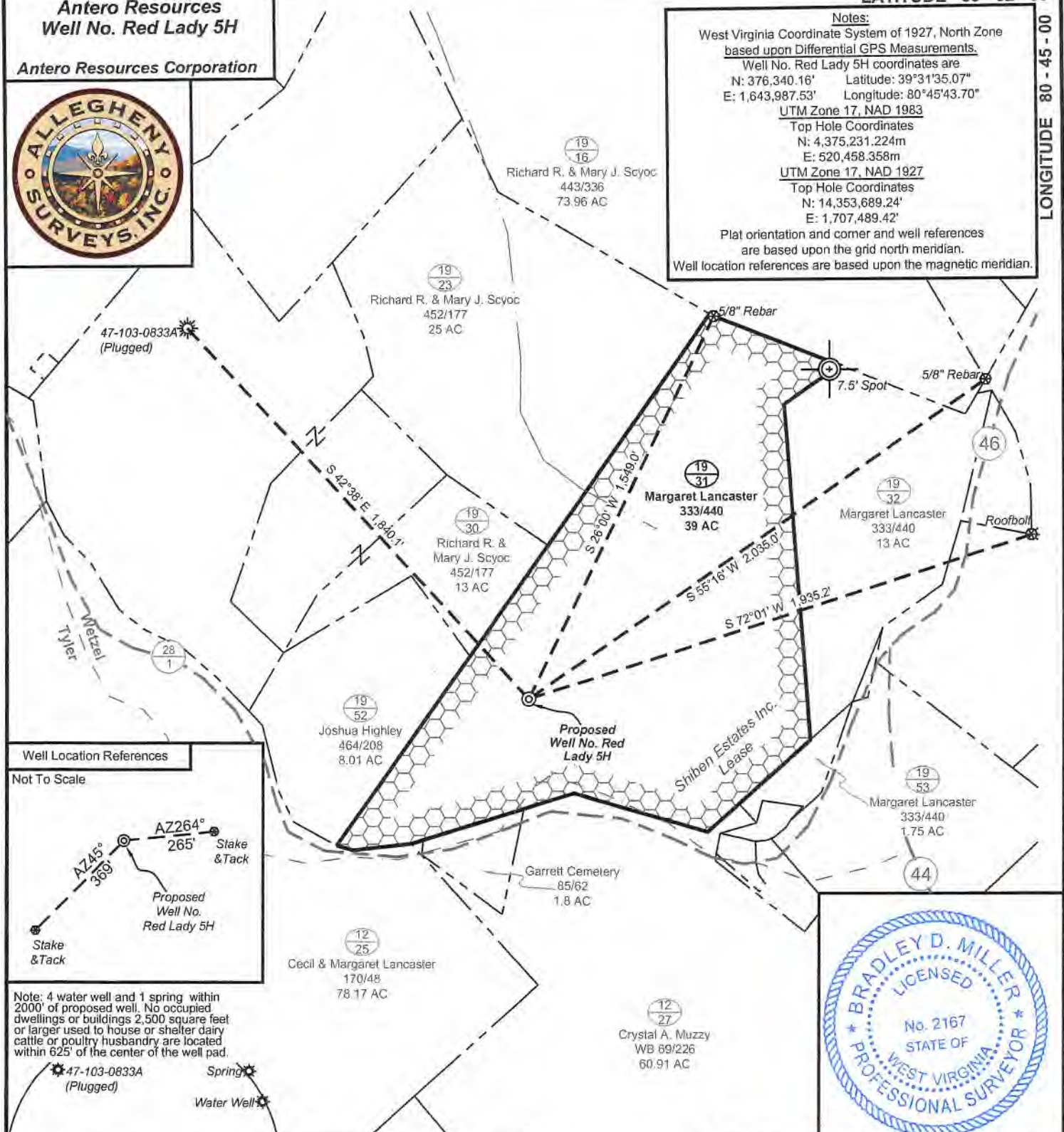
LATITUDE 39 - 32 - 30

LONGITUDE 80 - 45 - 00

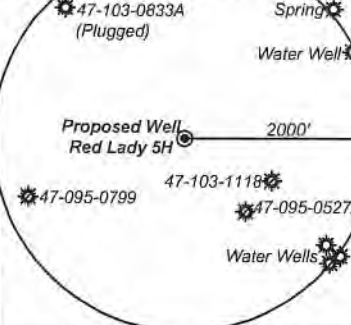
3,424' to Top Hole

5,558' to Top Hole

Notes:
West Virginia Coordinate System of 1927, North Zone based upon Differential GPS Measurements.
Well No. Red Lady 5H coordinates are
N: 376,340.16' Latitude: 39°31'35.07"
E: 1,643,987.53' Longitude: 80°45'43.70"
UTM Zone 17, NAD 1983
Top Hole Coordinates
N: 4,375,231.224m
E: 520,458.358m
UTM Zone 17, NAD 1927
Top Hole Coordinates
N: 14,353,689.24'
E: 1,707,489.42'
Plat orientation and corner and well references are based upon the grid north meridian.
Well location references are based upon the magnetic meridian.




Note: 4 water well and 1 spring within 2000' of proposed well. No occupied dwellings or buildings 2,500 square feet or larger used to house or shelter dairy cattle or poultry husbandry are located within 625' of the center of the well pad.



Legend

	Proposed gas well
	Found corner, as noted
	Existing Well, as noted
	Digitized Well
	Existing Road
	Surface boundary (approx.)
	Interior surface tracts (approx.)
	County Line



I, the undersigned, hereby certify that this plat is correct to the best of my knowledge and belief and shows all the information required by law and the rules issued and prescribed by the Department of Environmental Protection.

Bradley D. Miller
Bradley D. Miller, P.S. 2167

FILE NO: 109-34-G-18
DRAWING NO: Red Lady 5H Well Plat
SCALE: 1" = 500'
MINIMUM DEGREE OF ACCURACY:
Submeter
PROVEN SOURCE OF ELEVATION:
WVDOT, Harrisville, WV

STATE OF WEST VIRGINIA
DEPARTMENT OF ENVIRONMENTAL PROTECTION
OIL AND GAS DIVISION

DATE: February 19 2021
OPERATOR'S WELL NO. Red Lady 5H
API WELL NO
47 - 103 - 03376
STATE COUNTY PERMIT

WELL TYPE: OIL GAS LIQUID INJECTION WASTE DISPOSAL
(IF GAS) PRODUCTION: STORAGE DEEP SHALLOW
LOCATION: ELEVATION: Proposed 1,207' Existing 1,216' WATERSHED: Outlet Middle Island Creek QUADRANGLE: Porter Falls
DISTRICT: Green COUNTY: Wetzel
SURFACE OWNER: Margaret Lancaster ACREAGE: 39.00
ROYALTY OWNER: Shiben Estates, Inc. LEASE NO: ACREAGE: 39.00
PROPOSED WORK: DRILL CONVERT DRILL DEEPER FRACTURE OR STIMULATE PLUG OFF OLD FORMATION
 PERFORATE NEW FORMATION OTHER PHYSICAL CHANGE IN WELL (SPECIFY)
 PLUG AND ABANDON CLEAN OUT AND REPLUG TARGET FORMATION: Marcellus Shale ESTIMATED DEPTH: 7,400' TVD 7,400' MD

WELL OPERATOR: Antero Resources Corporation DESIGNATED AGENT: Dianna Stamper - CT Corporation System
ADDRESS: 1615 Wynkoop Street ADDRESS: 5400 D Big Tyler Road
Denver, CO 80202 Charleston, WV 25313

INFORMATION SUPPLIED UNDER WEST VIRGINIA CODE
Chapter 22, Article 6A, Section 5(a)(5)
IN LIEU OF FILING LEASE(S) AND OTHER CONTINUING CONTRACT(S)

Under the oath required to make the verification on page 1 of this Notice and Application, I depose and say that I am the person who signed the Notice and Application for the Applicant, and that –

- (1) the tract of land is the same tract described in this Application, partly or wholly depicted in the accompanying plat, and described in the Construction and Reclamation Plan;
- (2) the parties and recordation data (if recorded) for lease(s) or other continuing contract(s) by which the Applicant claims the right to extract, produce or market the oil or gas are as follows:

Grantor, lessor, etc.	Grantee, lessee, etc.	Royalty	Book/Page
<u>Shiben Estates LLC Lease</u> Shiben Estates LLC	Antero Resources Corporation	1/8+	0255/0681

RECEIVED
Office of Oil and Gas

MAR 03 2021

WV Department of
Environmental Protection

*Partial Assignments to Antero Resources Corporation include 100% rights to extract, produce and market the oil and gas from the Marcellus and any other formations completed with this well.

CONTINUED ON NEXT PAGE

**INFORMATION SUPPLIED UNDER WEST VIRGINIA CODE
Chapter 22, Article 6A, Section 5(a)(5)
IN LIEU OF FILING LEASE(S) AND OTHER CONTINUING CONTRACT(S)**

Under the oath required to make the verification on page 1 of this Notice and Application, I depose and say that I am the person who signed the Notice and Application for the Applicant, and that –

- (1) the tract of land is the same tract described in this Application, partly or wholly depicted in the accompanying plat, and described in the Construction and Reclamation Plan;
- (2) the parties and recordation data (if recorded) for lease(s) or other continuing contract(s) by which the Applicant claims the right to extract, produce or market the oil or gas are as follows:

Lease Name or
Shiben Estates LLC Lease

Shiben Estates LLC	Antero Resources Corporation	1/8+	255A/0681
--------------------	------------------------------	------	-----------

***Partial Assignments to Antero Resources Corporation include 100% rights to extract, produce and market the oil and gas from the Marcellus and any other formations completed with this well.**

**Acknowledgement of Possible Permitting/Approval
In Addition to the Office of Oil and Gas**

The permit applicant for the proposed well work addressed in this application hereby acknowledges the possibility of the need for permits and/or approvals from local, state, or federal entities in addition to the DEP, Office of Oil and Gas, including but not limited to the following:


- WV Division of Water and Waste Management
- WV Division of Natural Resources WV Division of Highways
- U.S. Army Corps of Engineers
- U.S. Fish and Wildlife Service
- County Floodplain Coordinator

RECEIVED
Office of Oil and Gas

MAR 03 2021

WV Department of
Environmental Protection

The applicant further acknowledges that any Office of Oil and Gas permit in no way overrides, replaces, or nullifies the need for other permits/approvals that may be necessary and further affirms that all needed permits/approvals should be acquired from the appropriate authority before the affected activity is initiated.

Well Operator: Antero Resources Corporation
 By: Tim Rady 
 Its: VP of Land

West Virginia Department of Environmental Protection
Chief, Office of Oil and Gas
Attn: Mr. James Martin
601 57th Street SE
Charleston, WV 25304

RE: Red Lady Unit 5H
Quadrangle: Pine Grove 7.5'
Wetzel County/Green District, West Virginia

Mr. Martin:

Antero Resources Corporation (Antero) is submitting the following application for a new well work permit for the Red Lady Unit 5H horizontal shallow well. As an authorized representative, I certify that Antero has the right to extract, produce or market the oil or gas for all leases through which the Red Lady Unit 5H horizontal lateral will drill through including any and all roads crossed under as identified on the attached survey plat.

Sincerely,

Brett Kuhn

Brett Kuhn
Senior Landman

RECEIVED
Office of Oil and Gas

MAR 03 2021

WV Department of
Environmental Protection

04/16/2021

**STATE OF WEST VIRGINIA
DEPARTMENT OF ENVIRONMENTAL PROTECTION, OFFICE OF OIL AND GAS
NOTICE CERTIFICATION**

Date of Notice Certification: 2/28/21

API No. 47- 103 - _____
Operator's Well No. Red Lady Unit 5H
Well Pad Name: Red Lady Pad

Notice has been given:

Pursuant to the provisions in West Virginia Code § 22-6A, the Operator has provided the required parties with the Notice Forms listed below for the tract of land as follows:

State: <u>West Virginia</u>	UTM NAD 83 Easting: <u>520458.358m</u>
County: <u>Wetzel</u>	Northing: <u>4375231.224m</u>
District: <u>Green</u>	Public Road Access: <u>Route 46</u>
Quadrangle: <u>Porter Falls 7.5'</u>	Generally used farm name: <u>Margaret Lancaster</u>
Watershed: <u>Fishing Creek</u>	

Pursuant to West Virginia Code § 22-6A-7(b), every permit application filed under this section shall be on a form as may be prescribed by the secretary, shall be verified and shall contain the following information: (14) A certification from the operator that (i) it has provided the owners of the surface described in subdivisions (1), (2) and (4), subsection (b), section ten of this article, the information required by subsections (b) and (c), section sixteen of this article; (ii) that the requirement was deemed satisfied as a result of giving the surface owner notice of entry to survey pursuant to subsection (a), section ten of this article six-a; or (iii) the notice requirements of subsection (b), section sixteen of this article were waived in writing by the surface owner; and Pursuant to West Virginia Code § 22-6A-11(b), the applicant shall tender proof of and certify to the secretary that the notice requirements of section ten of this article have been completed by the applicant.

Pursuant to West Virginia Code § 22-6A, the Operator has attached proof to this Notice Certification that the Operator has properly served the required parties with the following: *PLEASE CHECK ALL THAT APPLY <input type="checkbox"/> 1. NOTICE OF SEISMIC ACTIVITY or <input checked="" type="checkbox"/> NOTICE NOT REQUIRED BECAUSE NO SEISMIC ACTIVITY WAS CONDUCTED <input checked="" type="checkbox"/> 2. NOTICE OF ENTRY FOR PLAT SURVEY or <input type="checkbox"/> NO PLAT SURVEY WAS CONDUCTED <input type="checkbox"/> 3. NOTICE OF INTENT TO DRILL or <input checked="" type="checkbox"/> NOTICE NOT REQUIRED BECAUSE NOTICE OF ENTRY FOR PLAT SURVEY WAS CONDUCTED or <input type="checkbox"/> WRITTEN WAIVER BY SURFACE OWNER (PLEASE ATTACH) <input checked="" type="checkbox"/> 4. NOTICE OF PLANNED OPERATION <input checked="" type="checkbox"/> 5. PUBLIC NOTICE <input checked="" type="checkbox"/> 6. NOTICE OF APPLICATION		OOG OFFICE USE ONLY <input type="checkbox"/> RECEIVED/ NOT REQUIRED <input type="checkbox"/> RECEIVED <input type="checkbox"/> RECEIVED/ NOT REQUIRED <input type="checkbox"/> RECEIVED <input type="checkbox"/> RECEIVED <input type="checkbox"/> RECEIVED
RECEIVED Office of Oil and Gas MAR 03 2021 WV Department of Environmental Protection		

Required Attachments:


The Operator shall attach to this Notice Certification Form all Notice Forms and Certifications of Notice that have been provided to the required parties and/or any associated written waivers. For the Public Notice, the operator shall attach a copy of the Class II Legal Advertisement with publication date verification or the associated Affidavit of Publication. The attached Notice Forms and Certifications of Notice shall serve as proof that the required parties have been noticed as required under West Virginia Code § 22-6A. Pursuant to West Virginia Code § 22-6A-11(b), the Certification of Notice to the person may be made by affidavit of personal service, the return receipt card or other postal receipt for certified mailing.

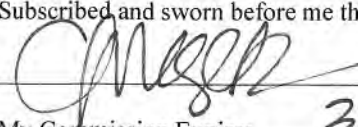
04/16/2021

Certification of Notice is hereby given:

THEREFORE, I Diana Hoff, have read and understand the notice requirements within West Virginia Code § 22-6A. I certify that as required under West Virginia Code § 22-6A, I have served the attached copies of the Notice Forms, identified above, to the required parties through personal service, by registered mail or by any method of delivery that requires a receipt or signature confirmation. I certify under penalty of law that I have personally examined and am familiar with the information submitted in this Notice Certification and all attachments, and that based on my inquiry of those individuals immediately responsible for obtaining the information, I believe that the information is true, accurate and complete. I am aware that there are significant penalties for submitting false information, including the possibility of fine and imprisonment.

Well Operator:	<u>Antero Resources Corporation</u>	Address:	<u>1615 Wynkoop Street</u>
By:	<u>Diana Hoff <i>Diana O. Hoff</i></u>		<u>Denver, CO 80202</u>
Its:	<u>Senior VP of Operations</u>	Facsimile:	<u>303-357-7315</u>
Telephone:	<u>303-357-7310</u>	Email:	<u>mgriffith@anteroresources.com</u>



Subscribed and sworn before me this 1st day of March 2021

 _____ Notary Public
 My Commission Expires 3/13/2022

Oil and Gas Privacy Notice:

The Office of Oil and Gas processes your personal information, such as name, address and telephone number, as part of our regulatory duties. Your personal information may be disclosed to other State agencies or third parties in the normal course of business or as needed to comply with statutory or regulatory requirements, including Freedom of Information Act requests. Our office will appropriately secure your personal information. If you have any questions about our use or your personal information, please contact DEP's Chief Privacy Officer at deprivacyofficer@wv.gov.

RECEIVED
Office of Oil and Gas
MAR 03 2021
WV Department of
Environmental Protection

STATE OF WEST VIRGINIA
DEPARTMENT OF ENVIRONMENTAL PROTECTION, OFFICE OF OIL AND GAS
NOTICE OF APPLICATION

Notice Time Requirement: notice shall be provided no later than the **filing date of permit application.**

Date of Notice: 3/1/21 **Date Permit Application Filed:** 3/1/21

Notice of:

- PERMIT FOR ANY WELL WORK CERTIFICATE OF APPROVAL FOR THE CONSTRUCTION OF AN IMPOUNDMENT OR PIT

Delivery method pursuant to West Virginia Code § 22-6A-10(b)

- PERSONAL SERVICE REGISTERED MAIL METHOD OF DELIVERY THAT REQUIRES A RECEIPT OR SIGNATURE CONFIRMATION

Pursuant to W. Va. Code § 22-6A-10(b) no later than the filing date of the application, the applicant for a permit for any well work or for a certificate of approval for the construction of an impoundment or pit as required by this article shall deliver, by personal service or by registered mail or by any method of delivery that requires a receipt or signature confirmation, copies of the application, the erosion and sediment control plan required by section seven of this article, and the well plat to each of the following persons: (1) The owners of record of the surface of the tract on which the well is or is proposed to be located; (2) The owners of record of the surface tract or tracts overlying the oil and gas leasehold being developed by the proposed well work, if the surface tract is to be used for roads or other land disturbance as described in the erosion and sediment control plan submitted pursuant to subsection (c), section seven of this article; (3) The coal owner, operator or lessee, in the event the tract of land on which the well proposed to be drilled is located [sic] is known to be underlain by one or more coal seams; (4) The owners of record of the surface tract or tracts overlying the oil and gas leasehold being developed by the proposed well work, if the surface tract is to be used for the placement, construction, enlargement, alteration, repair, removal or abandonment of any impoundment or pit as described in section nine of this article; (5) Any surface owner or water purveyor who is known to the applicant to have a water well, spring or water supply source located within one thousand five hundred feet of the center of the well pad which is used to provide water for consumption by humans or domestic animals; and (6) The operator of any natural gas storage field within which the proposed well work activity is to take place. (c)(1) If more than three tenants in common or other co-owners of interests described in subsection (b) of this section hold interests in the lands, the applicant may serve the documents required upon the person described in the records of the sheriff required to be maintained pursuant to section eight, article one, chapter eleven-a of this code. (2) Notwithstanding any provision of this article to the contrary, notice to a lien holder is not notice to a landowner, unless the lien holder is the landowner. W. Va. Code R. § 35-8-5.7.a requires, in part, that the operator shall also provide the Well Site Safety Plan ("WSSP") to the surface owner and any water purveyor or surface owner subject to notice and water testing as provided in section 15 of this rule.

Application Notice WSSP Notice E&S Plan Notice Well Plat Notice is hereby provided to:

SURFACE OWNER(s)
Name: Margaret Lancaster ✓
Address: PO Box 19
Reader, WV 26167 ✓

Name: TIMOTHY R. LONG
Address: 9969 WETZEL RIDGE RD.
READER, WV 26167

SURFACE OWNER(s) (Road and/or Other Disturbance)
Name: Margaret Lancaster ✓
Address: PO Box
Reader, WV 26167

Name: TIMOTHY R. LONG ✓
Address: 9969 WETZEL RIDGE RD.
READER, WV 26167

SURFACE OWNER(s) (Impoundments or Pits)
Name: _____
Address: _____

COAL OWNER OR LESSEE
Name: NO DECLARATIONS ON RECORD WITH COUNTY
Address: _____

COAL OPERATOR
Name: NO DECLARATIONS ON RECORD WITH COUNTY
Address: _____

WATER PURVEYOR(s)/OWNER(s) OF WATER WELL, SPRING OR OTHER WATER SUPPLY SOURCE
Name: PLEASE SEE ATTACHMENT
Address: _____

OPERATOR OF ANY NATURAL GAS STORAGE FIELD
Name: _____
Address: _____

*Please attach additional forms if necessary

RECEIVED
Office of Oil and Gas
MAR 03 2021
WV Department of
Environmental Protection

Notice is hereby given:

Pursuant to West Virginia Code § 22-6A-10(b), notice is hereby given that the undersigned well operator has applied for a permit for well work or for a certificate of approval for the construction of an impoundment or pit.

This Notice Shall Include:

Pursuant to W. Va. Code § 22-6A-10(b), this notice shall include: (1) copies of the application; (2) the erosion and sediment control plan required by section seven of this article; and (3) the well plat.

Pursuant to W. Va. Code § 22-6A-10(f), this notice shall include: (1) a statement of the time limits for filing written comments; (2) who may file written comments; (3) the name and address of the secretary for the purpose of filing the comments and obtaining additional information; and (4) a statement that the persons may request, at the time of submitting written comments, notice of the permit decision and a list of persons qualified to test water.

Pursuant to W. Va. Code R. § 35-8-5.7.a, the operator shall provide the Well Site Safety Plan to the surface owner and any water purveyor or surface owner subject to notice and water testing as provided in section 15 of this rule.

Pursuant to W. Va. Code R. § 35-8-15.2.c, this notice shall: (1) contain a statement of the surface owner's and water purveyor's right to request sampling and analysis; (2) advise the surface owner and water purveyor of the rebuttable presumption for contamination or deprivation of a fresh water source or supply; advise the surface owner and water purveyor that refusal to allow the operator to conduct a pre-drilling water well test constitutes a method to rebut the presumption of liability; (3) advise the surface owner and water purveyor of his or her independent right to sample and analyze any water supply at his or her own expense; advise the surface owner and water purveyor whether or not the operator will utilize an independent laboratory to analyze any sample; and (4) advise the surface owner and or water purveyor that he or she can obtain from the Chief a list of water testing laboratories in the subject area capable of and qualified to test water supplies in accordance with standard acceptable methods.

Additional information related to horizontal drilling may be obtained from the Secretary, at the WV Department of Environmental Protection headquarters, located at 601 57th Street, SE, Charleston, WV 25304 (304-926-0450) or by visiting www.dep.wv.gov/oil-and-gas/pages/default.aspx.

Well Location Restrictions

Pursuant to W. Va. Code § 22-6A-12, Wells may not be drilled within two hundred fifty feet measured horizontally from any existing water well or developed spring used for human or domestic animal consumption. The center of well pads may not be located within six hundred twenty-five feet of an occupied dwelling structure, or a building two thousand five hundred square feet or larger used to house or shelter dairy cattle or poultry husbandry. This limitation is applicable to those wells, developed springs, dwellings or agricultural buildings that existed on the date a notice to the surface owner of planned entry for surveying or staking as provided in section ten of this article or a notice of intent to drill a horizontal well as provided in subsection (b), section sixteen of this article was provided, whichever occurs first, and to any dwelling under construction prior to that date. This limitation may be waived by written consent of the surface owner transmitted to the department and recorded in the real property records maintained by the clerk of the county commission for the county in which such property is located. Furthermore, the well operator may be granted a variance by the secretary from these distance restrictions upon submission of a plan which identifies the sufficient measures, facilities or practices to be employed during well site construction, drilling and operations. The variance, if granted, shall include terms and conditions the department requires to ensure the safety and protection of affected persons and property. The terms and conditions may include insurance, bonding and indemnification, as well as technical requirements. (b) No well pad may be prepared or well drilled within one hundred feet measured horizontally from any perennial stream, natural or artificial lake, pond or reservoir, or a wetland, or within three hundred feet of a naturally reproducing trout stream. No well pad may be located within one thousand feet of a surface or ground water intake of a public water supply. The distance from the public water supply as identified by the department shall be measured as follows: (1) For a surface water intake on a lake or reservoir, the distance shall be measured from the boundary of the lake or reservoir. (2) For a surface water intake on a flowing stream, the distance shall be measured from a semicircular radius extending upstream of the surface water intake. (3) For a groundwater source, the distance shall be measured from the wellhead or spring. The department may, in its discretion, waive these distance restrictions upon submission of a plan identifying sufficient measures, facilities or practices to be employed during well site construction, drilling and operations to protect the waters of the state. A waiver, if granted, shall impose any permit conditions as the secretary considers necessary. (c) Notwithstanding the foregoing provisions of this section, nothing contained in this section prevents an operator from conducting the activities permitted or authorized by a Clean Water Act Section 404 permit or other approval from the United States Army Corps of Engineers within any waters of the state or within the restricted areas referenced in this section. (d) The well location restrictions set forth in this section shall not apply to any well on a multiple well pad if at least one of the wells was permitted prior to the effective date of this article. (e) The secretary shall, by December 31, 2012, report to the Legislature on the noise, light, dust and volatile organic compounds generated by the drilling of horizontal wells as they relate to the well location restrictions regarding occupied dwelling structures pursuant to this section. Upon a finding, if any, by the secretary that the well location restrictions regarding occupied dwelling structures are inadequate or otherwise require alteration to address the items

examined in the study required by this subsection, the secretary shall have the authority to propose for promulgation legislative rules establishing guidelines and procedures regarding reasonable levels of noise, light, dust and volatile organic compounds relating to drilling horizontal wells, including reasonable means of mitigating such factors, if necessary.

Water Well Testing:

Pursuant to West Virginia Code § 22-6A-10(d), notification shall be made, with respect to surface landowners identified in subsection (b) or water purveyors identified in subdivision (5), subsection (b) of this section, of the opportunity for testing their water well. The operator shall provide an analysis to such surface landowner or water purveyor at their request.

Water Testing Laboratories:

Pursuant to West Virginia Code § 22-6A-10(i), persons entitled to notice pursuant to subsection (b) of this section may contact the department to ascertain the names and locations of water testing laboratories in the subject area capable and qualified to test water supplies in accordance with standard accepted methods. In compiling that list of names the department shall consult with the state Bureau for Public Health and local health departments. A surface owner and water purveyor has an independent right to sample and analyze any water supply at his or her own expense. The laboratory utilized by the operator shall be approved by the agency as being certified and capable of performing sample analyses in accordance with this section.

Rebuttable Presumption for Contamination or Deprivation of a Fresh Water Source or Supply:

W. Va. Code § 22-6A-18 requires that (b) unless rebutted by one of the defenses established in subsection (c) of this section, in any action for contamination or deprivation of a fresh water source or supply within one thousand five hundred feet of the center of the well pad for horizontal well, there is a rebuttable presumption that the drilling and the oil or gas well or either was the proximate cause of the contamination or deprivation of the fresh water source or supply. (c) In order to rebut the presumption of liability established in subsection (b) of this section, the operator must prove by a preponderance of the evidence one of the following defenses: (1) The pollution existed prior to the drilling or alteration activity as determined by a predrilling or prealteration water well test. (2) The landowner or water purveyor refused to allow the operator access to the property to conduct a predrilling or prealteration water well test. (3) The water supply is not within one thousand five hundred feet of the well. (4) The pollution occurred more than six months after completion of drilling or alteration activities. (5) The pollution occurred as the result of some cause other than the drilling or alteration activity. (d) Any operator electing to preserve its defenses under subdivision (1), subsection (c) of this section shall retain the services of an independent certified laboratory to conduct the predrilling or prealteration water well test. A copy of the results of the test shall be submitted to the department and the surface owner or water purveyor in a manner prescribed by the secretary. (e) Any operator shall replace the water supply of an owner of interest in real property who obtains all or part of that owner's supply of water for domestic, agricultural, industrial or other legitimate use from an underground or surface source with a comparable water supply where the secretary determines that the water supply has been affected by contamination, diminution or interruption proximately caused by the oil or gas operation, unless waived in writing by that owner. (f) The secretary may order the operator conducting the oil or gas operation to: (1) Provide an emergency drinking water supply within twenty-four hours; (2) Provide temporary water supply within seventy-two hours; (3) Within thirty days begin activities to establish a permanent water supply or submit a proposal to the secretary outlining the measures and timetables to be used in establishing a permanent supply. The total time in providing a permanent water supply may not exceed two years. If the operator demonstrates that providing a permanent replacement water supply cannot be completed within two years, the secretary may extend the time frame on case-by-case basis; and (4) Pay all reasonable costs incurred by the real property owner in securing a water supply. (g) A person as described in subsection (b) of this section aggrieved under the provisions of subsections (b), (e) or (f) of this section may seek relief in court... (i) Notwithstanding the denial of the operator of responsibility for the damage to the real property owner's water supply or the status of any appeal on determination of liability for the damage to the real property owner's water supply, the operator may not discontinue providing the required water service until authorized to do so by the secretary or a court of competent jurisdiction.

Written Comment:

Pursuant to West Virginia Code § 22-6A-11(a), all persons described in subsection (b), section ten of this article may file written comments with the secretary as to the location or construction of the applicant's proposed well work within thirty days after the application is filed with the secretary. All persons described in West Virginia Code § 22-6A-10(b) may file written comments as to the location or construction of the applicant's proposed well work to the Secretary at:

Chief, Office of Oil and Gas
Department of Environmental Protection
601 57th St. SE
Charleston, WV 25304
(304) 926-0450

RECEIVED
Office of Oil and Gas

MAR 03 2021

WV Department of
Environmental Protection

Such persons may request, at the time of submitting written comments, notice of the permit decision and a list of persons qualified to test water. **NOTE: YOU ARE NOT REQUIRED TO FILE ANY COMMENT.**

04/16/2021

Time Limits and Methods for Filing Comments.

The law requires these materials to be served on or before the date the operator files its Application. You have **THIRTY (30) DAYS** after the filing date to file your comments. Comments must be filed in person or received in the mail by the Chief's office by the time stated above. You may call the Chief's office to be sure of the date. Check with your postmaster to ensure adequate delivery time or to arrange special expedited handling. If you have been contacted by the well operator and you have signed a "voluntary statement of no objection" to the planned work described in these materials, then the permit may be issued at any time.

Pursuant to West Virginia Code § 22-6A-11(c)(2), Any objections of the affected coal operators and coal seam owners and lessees shall be addressed through the processes and procedures that exist under sections fifteen, seventeen and forty, article six of this chapter, as applicable and as incorporated into this article by section five of this article. The written comments filed by the parties entitled to notice under subdivisions (1), (2), (4), (5) and (6), subsection (b), section ten of this article shall be considered by the secretary in the permit issuance process, but the parties are not entitled to participate in the processes and proceedings that exist under sections fifteen, seventeen or forty, article six of this chapter, as applicable and as incorporated into this article by section five of this article.

Comment Requirements

Your comments must be in writing and include your name, address and telephone number, the well operator's name and well number and the approximate location of the proposed well site including district and county from the application. You may add other documents, such as sketches, maps or photographs to support your comments.

Disclaimer: All comments received will be placed on our web site <http://www.dep.wv.gov/oil-and-gas/Horizontal-Permits/Pages/default.aspx> and the applicant will automatically be forwarded an email notice that such comments have been submitted. The applicant will be expected to provide a response to comments submitted by any surface owner, water purveyor or natural gas storage operator noticed within the application.

Permit Denial or Condition

The Chief has the power to deny or condition a well work permit. Pursuant to West Virginia Code § 22-6A-8(d), the permit may not be issued or be conditioned, including conditions with respect to the location of the well and access roads prior to issuance if the director determines that:

- (1) The proposed well work will constitute a hazard to the safety of persons;
- (2) The plan for soil erosion and sediment control is not adequate or effective;
- (3) Damage would occur to publicly owned lands or resources; or
- (4) The proposed well work fails to protect fresh water sources or supplies.

A permit may also be denied under West Virginia Code § 22-6A-7(k), the secretary shall deny the issuance of a permit if the secretary determines that the applicant has committed a substantial violation of a previously issued permit for a horizontal well, including the applicable erosion and sediment control plan associated with the previously issued permit, or a substantial violation of one or more of the rules promulgated under this article, and in each instance has failed to abate or seek review of the violation within the time prescribed by the secretary pursuant to the provisions of subdivisions (1) and (2), subsection (a), section five of this article and the rules promulgated hereunder, which time may not be unreasonable.

Pursuant to West Virginia Code § 22-6A-10(g), any person entitled to submit written comments to the secretary pursuant to subsection (a), section eleven of this article, shall also be entitled to receive from the secretary a copy of the permit as issued or a copy of the order modifying or denying the permit if the person requests receipt of them as a part of the written comments submitted concerning the permit application. Such persons may request, at the time of submitting written comments, notice of the permit decision and a list of persons qualified to test water.

RECEIVED
Office of Oil and Gas
MAR 03 2021
WV Department of
Environmental Protection

04/16/2021

WW-6A
(8-13)

API NO. 47- 103 -
OPERATOR WELL NO. Red Lady Unit 5H
Well Pad Name: Red Lady Pad


Notice is hereby given by:

Well Operator: Antero Resources Corporation
Telephone: (303) 357-7310 Diana O. Hoff
Email: mgriffith@anteroresources.com

Address: 1615 Wynkoop Street
Denver, CO 80202
Facsimile: 303-357-7315

Oil and Gas Privacy Notice:

The Office of Oil and Gas processes your personal information, such as name, address and telephone number, as part of our regulatory duties. Your personal information may be disclosed to other State agencies or third parties in the normal course of business or as needed to comply with statutory or regulatory requirements, including Freedom of Information Act requests. Our office will appropriately secure your personal information. If you have any questions about our use or your personal information, please contact DEP's Chief Privacy Officer at depprivacyofficer@wv.gov.



Subscribed and sworn before me this 1st day of March 2021
[Signature] Notary Public
My Commission Expires 3/13/2022

RECEIVED
Office of Oil and Gas
MAR 03 2021
WV Department of
Environmental Protection

04/16/2021

STATE OF WEST VIRGINIA
DEPARTMENT OF ENVIRONMENTAL PROTECTION, OFFICE OF OIL AND GAS
VOLUNTARY STATEMENT OF NO OBJECTION

Instructions to Persons Named on Page WW-6A

The well operator named on page WW-6A is applying for a permit from the State of West Virginia to conduct oil or gas well work. Well work permits are valid for twenty-four (24) months. Please contact the listed well operator and the Office of Oil and Gas if you do not own any interest in the listed surface tract.

Comment and Waiver Provisions

Pursuant to West Virginia Code § 22-6A-11(a), all persons described in subsection (b), section ten of this article may file written comments with the secretary as to the location or construction of the applicant's proposed well work within thirty days after the application is filed with the secretary.

Pursuant to West Virginia Code § 22-6A-8(b) No permit may be issued less than thirty days after the filing date of the application for any well work except plugging or replugging; and no permit for plugging or replugging may be issued less than five days after the filing date of the application except a permit for plugging or replugging a dry hole: *Provided*, That if the applicant certifies that all persons entitled to notice of the application under the provisions of subsection (b), section ten of this article have been served in person or by certified mail, return receipt requested, with a copy of the well work application, including the erosion and sediment control plan, if required, and the well plat, and further files written statements of no objection by all such persons, the secretary may issue the well work permit at any time.

VOLUNTARY STATEMENT OF NO OBJECTION

I, _____, hereby state that I have read the Instructions to Persons Named on Page WW-6A and the associated provisions listed above, and that I have received copies of a Notice of Application, an Application for a Well Work Permit on Form WW-6A and attachments consisting of pages one (1) through _____, including the erosion and sediment control plan, if required, and the well plat, all for proposed well work on the tract of land as follows:

State:	<u>West Virginia</u>	UTM NAD 83 Easting:	<u>520458.358m</u>
County:	<u>Welzel</u>	UTM NAD 83 Northing:	<u>4375231.224m</u>
District:	<u>Green</u>	Public Road Access:	<u>Route 46</u>
Quadrangle:	<u>Porter Falls 7.5'</u>	Generally used farm name:	<u>Margaret Lancaster</u>
Watershed:	<u>Fishing Creek</u>		

I further state that I have no objection to the planned work described in these materials, and I have no objection to a permit being issued on those materials.

<p>*Please check the box that applies</p> <p><input type="checkbox"/> SURFACE OWNER</p> <p><input type="checkbox"/> SURFACE OWNER (Road and/or Other Disturbance)</p> <p><input type="checkbox"/> SURFACE OWNER (Impoundments/Pits)</p> <p><input type="checkbox"/> COAL OWNER OR LESSEE</p> <p><input type="checkbox"/> COAL OPERATOR</p> <p><input type="checkbox"/> WATER PURVEYOR</p> <p><input type="checkbox"/> OPERATOR OF ANY NATURAL GAS STORAGE FIELD</p>	<p style="text-align: center;">FOR EXECUTION BY A NATURAL PERSON</p> <p>Signature: _____</p> <p>Print Name: _____</p> <p>Date: _____</p> <p style="text-align: center;">FOR EXECUTION BY A CORPORATION, ETC.</p> <p>Company: _____</p> <p>By: _____</p> <p>Its: _____</p> <p>Signature: _____</p> <p>Date: _____</p>
---------------------------------------------------------------------------------------------------------------------------------------------------------------------------------------------------------------------------------------------------------------------------------------------------------------------------------------------------------------------------------------------------------------------------------------------------------------------	------------------------------------------------------------------------------------------------------------------------------------------------------------------------------------------------------------------------------------------------------------------------------------------------------------------------------------

RECEIVED
Office of Oil and Gas
MAR 03 2021
WV Department of
Environmental Protection

Oil and Gas Privacy Notice:

The Office of Oil and Gas processes your personal information, such as name, address and telephone number, as part of our regulatory duties. Your personal information may be disclosed to other State agencies or third parties in the normal course of business or as needed to comply with statutory or regulatory requirements, including Freedom of Information Act requests. Our office will appropriately secure your personal information. If you have any questions about our use or your personal information, please contact DEP's Chief Privacy Officer at depprivacyofficer@wv.gov.

STATE OF WEST VIRGINIA
DEPARTMENT OF ENVIRONMENTAL PROTECTION, OFFICE OF OIL AND GAS
NOTICE OF INTENT TO DRILL

Pursuant to W. Va. Code § 22-6A-16(b), the Notice of Intent to Drill is only required if the notice requirements of W. Va. Code § 22-6A-10(a) have NOT been met or if the Notice of Intent to Drill requirement has NOT been waived in writing by the surface owner.

Notice Time Requirement: Notice shall be provided at least **TEN (10)** days prior to filing a permit application.

Date of Notice: 01/08/2021 **Date Permit Application Filed:** 03/01/2021

Delivery method pursuant to West Virginia Code § 22-6A-16(b)

HAND DELIVERY CERTIFIED MAIL RETURN RECEIPT REQUESTED

Pursuant to W. Va. Code § 22-6A-16(b), at least ten days prior to filing a permit application, an operator shall, by certified mail return receipt requested or hand delivery, give the surface owner notice of its intent to enter upon the surface owner's land for the purpose of drilling a horizontal well: *Provided*, That notice given pursuant to subsection (a), section ten of this article satisfies the requirements of this subsection as of the date the notice was provided to the surface owner: *Provided, however*, That the notice requirements of this subsection may be waived in writing by the surface owner. The notice, if required, shall include the name, address, telephone number, and if available, facsimile number and electronic mail address of the operator and the operator's authorized representative.

Notice is hereby provided to the SURFACE OWNER(s):

Name: Margaret Lancaster
Address: PO Box 19
Reader, WV 26167

Name: Timothy R. Long
Address: 9969 Wetzel Tyler Ridge Rd.
Reader, WV 26167

Notice is hereby given:

Pursuant to West Virginia Code § 22-6A-16(b), notice is hereby given that the undersigned well operator has an intent to enter upon the surface owner's land for the purpose of drilling a horizontal well on the tract of land as follows:

State:	<u>West Virginia</u>	UTM NAD 83 Easting:	<u>520467.543m (Approximate Pad Center)</u>
County:	<u>Wetzel</u>	UTM NAD 83 Northing:	<u>4275204.655m (Approximate Pad Center)</u>
District:	<u>Ellsworth</u>	Public Road Access:	<u>CO RD 28/1</u>
Quadrangle:	<u>Porters Falls 7.5'</u>	Generally used farm name:	<u>Margaret Lancaster</u>
Watershed:	<u>Outlet Middle Island Creek</u>		

This Notice Shall Include:

Pursuant to West Virginia Code § 22-6A-16(b), this notice shall include the name, address, telephone number, and if available, facsimile number and electronic mail address of the operator and the operator's authorized representative. Additional information related to horizontal drilling may be obtained from the Secretary, at the WV Department of Environmental Protection headquarters, located at 601 57th Street, SE, Charleston, WV 25304 (304-926-0450) or by visiting www.dep.wv.gov/oil-and-gas/pages/default.aspx.

Notice is hereby given by:

Well Operator: Antero Resources Appalachian Corporation
Address: 1615 Wynkoop St.
Denver, CO 80202
Telephone: 303-357-7223
Email: mgriffith@anteroresources.com
Facsimile: 303-357-7315

Authorized Representative: Megan Griffith
Address: 1615 Wynkoop St.
Denver, CO 80202
Telephone: 303-357-7223
Email: mgriffith@anteroresources.com
Facsimile: 303-357-7315

RECEIVED
Office of Oil and Gas
MAR 03 2021
WV Department of
Environmental Protection

Oil and Gas Privacy Notice:

The Office of Oil and Gas processes your personal information, such as name, address and telephone number, as part of our regulatory duties. Your personal information may be disclosed to other State agencies or third parties in the normal course of business or as needed to comply with statutory or regulatory requirements, including Freedom of Information Act requests. Our office will appropriately secure your personal information. If you have any questions about our use or your personal information, please contact DEP's Chief Privacy Officer at depprivacyofficer@wv.gov.

STATE OF WEST VIRGINIA
DEPARTMENT OF ENVIRONMENTAL PROTECTION, OFFICE OF OIL AND GAS
NOTICE OF PLANNED OPERATION

Notice Time Requirement: notice shall be provided no later than the **filing date of permit application.**

Date of Notice: 03/01/2021 **Date Permit Application Filed:** 03/01/2021

Delivery method pursuant to West Virginia Code § 22-6A-16(c)

CERTIFIED MAIL HAND
RETURN RECEIPT REQUESTED DELIVERY

Pursuant to W. Va. Code § 22-6A-16(c), no later than the date for filing the permit application, an operator shall, by certified mail return receipt requested or hand delivery, give the surface owner whose land will be used for the drilling of a horizontal well notice of the planned operation. The notice required by this subsection shall include: (1) A copy of this code section; (2) The information required to be provided by subsection (b), section ten of this article to a surface owner whose land will be used in conjunction with the drilling of a horizontal well; and (3) A proposed surface use and compensation agreement containing an offer of compensation for damages to the surface affected by oil and gas operations to the extent the damages are compensable under article six-b of this chapter. (d) The notices required by this section shall be given to the surface owner at the address listed in the records of the sheriff at the time of notice.

Notice is hereby provided to the SURFACE OWNER(s)
(at the address listed in the records of the sheriff at the time of notice):

Name: Margaret Lancaster
Address: PO Box 19
Reader, WV 26167

Name: Timothy R. Long
Address: 9969 Wetzel Tyler Ridge Rd.
Reader, WV 26167

Notice is hereby given:

Pursuant to West Virginia Code § 22-6A-16(c), notice is hereby given that the undersigned well operator has developed a planned operation on the surface owner's land for the purpose of drilling a horizontal well on the tract of land as follows:

State:	<u>West Virginia</u>	UTM NAD 83 Easting:	<u>520458.358m</u>
County:	<u>Wetzel</u>	Northing:	<u>4375231.224m</u>
District:	<u>Green</u>	Public Road Access:	<u>Route 46</u>
Quadrangle:	<u>Porter Falls 7.5'</u>	Generally used farm name:	<u>Margaret Lancaster</u>
Watershed:	<u>Fishing Creek</u>		

This Notice Shall Include:

Pursuant to West Virginia Code § 22-6A-16(c), this notice shall include: (1) A copy of this code section; (2) The information required to be provided by **W. Va. Code § 22-6A-10(b)** to a surface owner whose land will be used in conjunction with the drilling of a horizontal well; and (3) A proposed surface use and compensation agreement containing an offer of compensation for damages to the surface affected by oil and gas operations to the extent the damages are compensable under article six-b of this chapter. Additional information related to horizontal drilling may be obtained from the Secretary, at the WV Department of Environmental Protection headquarters, located at 601 57th Street, SE, Charleston, WV 25304 (304-926-0450) or by visiting www.dep.wv.gov/oil-and-gas/pages/default.aspx.

Well Operator: Antero Resources Corporation
Telephone: (303) 357-7310
Email: mgriffith@anteroresources.com

Address: 1615 Wynkoop Street
Denver, CO 80202
Facsimile: 303-357-7315

RECEIVED
Office of Oil and Gas
MAR 03 2021
WV Department of
Environmental Protection

Oil and Gas Privacy Notice:

The Office of Oil and Gas processes your personal information, such as name, address and telephone number, as part of our regulatory duties. Your personal information may be disclosed to other State agencies or third parties in the normal course of business or as needed to comply with statutory or regulatory requirements, including Freedom of Information Act requests. Our office will appropriately secure your personal information. If you have any questions about our use or your personal information, please contact DEP's Chief Privacy Officer at depprivacyofficer@wv.gov.

List of Anticipated Additives Used for Fracturing or Stimulating Well

Additives	Chemical Abstract Service Number (CAS #)
Fresh Water	7732-18-5
2 Phosphobutane 1,2,4 tricarboxylic acid	37971-36-1
Ammonium Persulfate	7727-54-0
Anionic copolymer	Proprietary
Anionic polymer	Proprietary
BTEX Free Hydrotreated Heavy Naphtha	64742-48-9
Cellulase enzyme	Proprietary
Demulsifier Base	Proprietary
Ethoxylated alcohol blend	Mixture
Ethoxylated Nonylphenol	68412-54-4
Ethoxylated oleylamine	26635-93-8
Ethylene Glycol	107-21-1
Glycol Ethers	111-76-2
Guar gum	9000-30-0
Hydrogen Chloride	7647-01-0
Hydrotreated light distillates, non-aromatic, BTEX free	64742-47-8
Isopropyl alcohol	67-63-0
liquid, 2,2-dibromo-3-nitrilopropionamide	10222-01-2
Microparticle	Proprietary
Petroleum Distillates (BTEX Below Detect)	64742-47-8
Polyacrylamide	57-55-6
Propargyl Alcohol	107-19-7
Propylene Glycol	57-55-6
Quartz	14808-60-7
Silica, crystalline quartz	7631-86-9
Sodium Chloride	7647-14-5
Sodium Hydroxide	1310-73-2
Sugar	57-50-1
Surfactant	68439-51-0
Suspending agent (solid)	14808-60-7
Tar bases, quinoline derivs, benzyl chloride-quaternized	72480-70-7
Solvent Naphtha, petroleum, heavy aliph	64742-96-7
Soybean Oil, Me ester	67784-80-9
Copolymer of Maleic and Acrylic Acid	52255-49-9
DETA phosphonate	15827-60-8
Hexamethylene Triamine Penta	34690-00-1
Phosphino Carboxylic acid polymer	71050-62-9
Hexamethylene Diamine Tetra	23605-75-5
2-Propenoic acid, polymer with 2 propanamide	9003-06-9
Hexamethylene diamine penta (methylene phosphonic acid)	23605-74-5
Diethylene Glycol	111-46-6
Methenamine	100-97-0
Polyethylene polyamine	68603-67-8
Coco amine	61791-14-8
2-Propyn-1-olcompound with methyloxirane	38172-91-7

RECEIVED
Office of Oil and Gas

MAR 03 2021

WV Department of
Environmental Protection

04/16/2021



WEST VIRGINIA DEPARTMENT OF TRANSPORTATION
Division of Highways

1900 Kanawha Boulevard East • Building Five • Room 110
Charleston, West Virginia 25305-0430 • (304) 558-3505

Byrd E. White, III
Secretary of Transportation/
Commissioner of Highways

February 22, 2021

Jimmy Wriston, P. E.
Deputy Secretary/
Deputy Commissioner

James A. Martin, Chief
Office of Oil and Gas
Department of Environmental Protection
601 57th Street, SE
Charleston, WV 25304

Subject: DOH Permit for the Red Lady Pad, Wetzel County
Red Lady Unit 5H Well Site

Dear Mr. Martin,

This well site will be accessed from a DOH permit #06-2021-0085 which has been issued to Antero Resources for access to the State Road for a well site located off Wetzel County Route 28/1 SLS MP 0.80.

This operator is in compliance with §22-6A-20 of the WV Code. Operator has signed a STATEWIDE OIL AND GAS ROAD MAINTENANCE BONDING AGREEMENT and provided the required Bond. This operator is currently in compliance with the DOH OIL AND GAS POLICY dated October 1, 2018. This letter is valid for permitting purposes for one year from the date of this letter.

Very Truly Yours,

Gary K. Clayton, P.E.
Regional Maintenance Engineer
Central Office O&G Coordinator

RECEIVED
Office of Oil and Gas

MAR 03 2021

WV Department of
Environmental Protection

Cc: Megan Griffith
Antero Resources
CH, OM, D-6
File

LOCATION COORDINATES				
SITE LOCATIONS	WV STATE NORTH ZONE		UTM83-17	
	LATITUDE	LONGITUDE	NORTHING	EASTING
WATER OFFLOAD ACCESS ROAD ENTRANCE	39.528227	-80.761855	4375422.812898	519925.721807
AST ACCESS ROAD ENTRANCE	39.524987	-80.764539	4375094.040464	520237.494638
WELL PAD ACCESS ROAD ENTRANCE	39.525280	-80.762570	4375095.999747	520406.642928
CENTROID OF TANK PAD	39.525861	-80.767216	4374938.514390	520007.685397
CENTROID OF WELL PAD	39.526248	-80.761858	4375209.635233	520467.543847

RED LADY WELL PAD WELL PAD SITE PLAN ANTERO RESOURCES

LAT./LONG: N 39.521063° W -80.767761°
(APPROXIMATE CENTER OF PROJECT)

- SHEET INDEX**
- 1. COVER SHEET
 - 2. GENERAL NOTES
 - 3. MATERIAL QUANTITIES
 - 4. BORING LOGS
 - 5. BORING LOGS
 - 6. BORING LOGS
 - 7. BORING LOGS
 - 8. BORING LOGS
 - 9. BORING LOGS
 - 10. MASTER LEGEND
 - 11. EXISTING CONDITIONS
 - 12. OVERALL ISOPACH MAP
 - 13. ISOPACH MAP
 - 14. ISOPACH MAP
 - 15. ISOPACH MAP
 - 16. ISOPACH MAP
 - 17. ISOPACH MAP
 - 18. OVERALL SITE PLAN
 - 20. SITE PLAN
 - 21. SITE PLAN
 - 22. SITE PLAN
 - 23. SITE PLAN
 - 24. SITE PLAN
 - 25. SITE PLAN
 - 26. TANK PAD FINE GRADING PLAN
 - 27. WELL PAD FINE GRADING PLAN
 - 28. 6&S SITE PLAN
 - 29. 6&S SITE PLAN
 - 30. 6&S SITE PLAN
 - 31. PROFILES AND SECTIONS
 - 32. PROFILES AND SECTIONS
 - 33. PROFILES AND SECTIONS
 - 34. PROFILES AND SECTIONS
 - 35. PROFILES AND SECTIONS
 - 36. PROFILES AND SECTIONS
 - 37. PROFILES AND SECTIONS
 - 38. PROFILES AND SECTIONS
 - 39. PROFILES AND SECTIONS
 - 40. PROFILES AND SECTIONS
 - 41. PROFILES AND SECTIONS
 - 42. PROFILES AND SECTIONS
 - 43. GEOTECHNICAL CROSS-SECTIONS
 - 44. GEOTECHNICAL CROSS-SECTION
 - 45. GEOTECHNICAL CROSS-SECTIONS
 - 46. GEOTECHNICAL CROSS-SECTIONS
 - 47. DETAILS
 - 48. DETAILS
 - 49. DETAILS
 - 50. DETAILS
 - 51. DETAILS
 - 52. DETAILS
 - 53. DETAILS
 - 54. OVERALL RECLAMATION PLAN
 - 55. RECLAMATION PLAN
 - 56. RECLAMATION PLAN
 - 57. RECLAMATION PLAN
 - 58. RECLAMATION PLAN
 - 59. RECLAMATION PLAN
 - 60. RECLAMATION PLAN



GENERAL DESCRIPTION:
THE ACCESS ROAD, TANK PAD AND WELL PAD ARE BEING CONSTRUCTED TO ADD IN THE DEVELOPMENT OF ROUNDAUL WAREHOUSES SHELTERS WITH 8.

FLOODPLAIN NOTES:
THE PROPOSED SITE LOCATION IS NOT WITHIN ANY IDENTIFIED FLOOD ZONES PER FEMA MAP NUMBER: #24005C0070C

MISS UTILITY STATEMENT:
ANTERO RESOURCES CORPORATION WILL NOTIFY MISS UTILITY OF WEST VIRGINIA FOR THE LOCATION OF UTILITIES PRIOR TO THIS PROJECT DESIGN. TICKET #2824488206 & #2824488202. IN ADDITION, MISS UTILITY WILL BE CONTACTED BY THE CONTRACTOR PRIOR TO THE START OF CONSTRUCTION FOR THIS PROJECT.

ENTRANCE PERMIT:
CIVIL AND ENVIRONMENTAL CONSULTANTS AND ANTERO RESOURCES WILL OBTAIN AN ENTRANCE PERMIT FROM THE WEST VIRGINIA DEPARTMENT OF TRANSPORTATION DIVISION OF HIGHWAYS, PRIOR TO COMMENCEMENT OF CONSTRUCTION ACTIVITIES.

ENVIRONMENTAL NOTES:
STREAM AND WETLAND DELINEATIONS WERE PERFORMED IN NOVEMBER 11, 2020 BY ALLSTAR ECOLOGY TO REVIEW THE SITE FOR WATERS AND WETLANDS THAT ARE SUBJECT TO FEDERAL REGULATION UNDER THE U.S. ARMY CORPS OF ENGINEERS (USACE) AND/OR THE WEST VIRGINIA DEPARTMENT OF ENVIRONMENTAL PROTECTION (WVDEP). THE STREAM AND WETLAND DELINEATION MAP WAS PREPARED BY ALLSTAR ECOLOGY AND SUMMARIZES THE RESULTS OF THE FIELD DELINEATION. THE MAP DOES NOT, IN ANY WAY, REPRESENT A JURISDICTIONAL DETERMINATION OF THE LANDWARD LIMITS OF WATERS AND WETLANDS WHICH MAY BE REGULATED BY THE USACE OR THE WVDEP. IT IS STRONGLY RECOMMENDED THAT THE APPLICANT CONSULT WITH THE WVDEP AND USACE IN AN EFFORT TO OBTAIN WRITTEN CONFIRMATION OF THE DELINEATION SHOWN ON THE REPORT PRIOR TO ENDOING IN CONSTRUCTION ON THE PROPERTIES DESCRIBED HEREIN. THE DEVELOPER SHALL OBTAIN THE APPROPRIATE PERMITS FROM THE FEDERAL AND STATE REGULATORY AGENCIES PRIOR TO ANY PROPOSED IMPACTS TO WATER OF THE U.S. INCLUDING WETLAND FILLS AND STREAM CHANGES.

GEOTECHNICAL NOTES:
THE PROPOSED 2% SLOPES SHALL BE FIELD VERIFIED BY A CERTIFIED GEOTECHNICAL ENGINEER TO ENSURE THE PROPOSED SLOPES ARE ADEQUATE PRIOR TO CONSTRUCTION. ACCESS ROAD CONSTRUCTION SHALL BE MONITORED BY A REPRESENTATIVE OF THE GEOTECHNICAL ENGINEER OR PROJECT DESIGN ENGINEER DURING CONSTRUCTION.

PROJECT CONTACTS:

OPERATOR:
ANTERO RESOURCES CORPORATION
100 WEST SHILOH BLVD
MIDWINTER, WV 26041
PHONE: (204)462-1000
FAX: (204)462-1000
TAX: 780-894-1000

ENGINEER/SURVEYOR:
ANTERO RESOURCES CORPORATION
CIVIL & ENVIRONMENTAL CONSULTANTS, INC.
JOSEPH D. ROBINSON, P.E. - PROJECT MANAGER/ENGINEER
OFFICE: (204)462-1000 FAX: (204)462-1000 CELL: (440) 991-2888

ENVIRONMENTAL:
ALLSTAR ECOLOGY, LLC
GREGORY J. JR. - SENIOR PROJECT MANAGER/CONTR
OFFICE: (204)462-1000 DIRECT: (204)462-1000

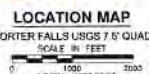
GEOTECHNICAL:
CIVIL & ENVIRONMENTAL CONSULTANTS, INC.
ADRIAN E. SHUBIN, P.E. - PROJECT MANAGER
OFFICE: (204)462-1000 FAX: (204)462-1000 CELL: (204)462-1000

ELI WAGNER - ENVIRONMENTAL & REGULATORY MANAGER
OFFICE: (204)462-1000 CELL: (204)462-1000

AARON HUNZLER - CONSTRUCTION MANAGER
OFFICE: (204)462-1000

ROBERT WYKES - DESIGN MANAGER
OFFICE: (204)462-1000 CELL: (204)462-1000

SCOTT KORTER - UTILITY SUPERVISOR
CELL: (204)462-1000



GRADING VOLUMES - OVERALL SITE

DESCRIPTION	CUT (CY)	FILL (CY)	NET (CY)
AST ACCESS ROAD	348	18,167	-17,819
WELL PAD ACCESS ROAD	386	2,728	-2,342
WATER OFFLOAD ACCESS	71,870	2,728	69,142
WELL PAD	92,283	41,536	50,747
AST PAD	52,569	31,129	21,440
STAGING AREA 1	2,017	10,231	-8,214
SPILL PILE 1	0	0	0
TOTAL	199,473	119,887	79,586
TOPSOIL / STRIPPING WITH 20% SWELL			21,707 C.Y.
TOTAL EXCAVATION	211,177	199,894	11,283

L.O.D. AREAS

DESCRIPTION	ACRES
AST ACCESS ROAD	1.12
WELL PAD ACCESS ROAD	2.43
WATER OFFLOAD ACCESS	7.28
WELL PAD	5.42
AST PAD	10.17
TOPSOIL/STRIPPING PILE 1	6.63
OLD STAGING / SPILL AREA	10.61
STAGING AREA 1	2.18
SPILL PILE 1	1.31
TOTAL	51.33
WOODS PREVIOUSLY CLEARED	22.96
ADDITIONAL CLEARING	14.77

AQUATIC IMPACT TABLE

STREAM ID	TYPE OF STREAM	IF WITHIN LOD	IMPACTS (I/F) WITHIN CUT/FILL BOUNDARY	COMMENTS
SWCA_STREAM15_MOD	EPHEMERAL	3	0	NO IMPACT
SWCA_STREAM33_MOD	EPHEMERAL	29	0	TIMBER MAT - NO FILL
SWCA_STREAM41_MOD	EPHEMERAL	17	0	NO IMPACT
SWCA_STREAM24_MOD	EPHEMERAL	36	0	NO IMPACT

WELL LEGEND

WELL HEAD	WV NORTH NAD 27	WV NORTH NAD 83	UTM-M	NAD 83
RED LADY SH	N: 376340.157 E: 1643987.583	N: 376375.860 E: 1612446.731	N: 4375231.223 E: 520458.359	LAT: 39.5254888 LONG: 80.7619684

APPROVED
WVDEP OOG
4/13/2021



PLAN REPRODUCTION WARNING
THIS PLAN HAS BEEN CREATED ON A8R (D 37 X 34) SHEETS. FOR REDUCTIONS, REFER TO GRAPHIC SCALE.
THIS PLAN HAS BEEN DESIGNED FOR FULL COLOR PLOTTING. ANY SET OF THE PLANS THAT IS NOT PLOTTED IN FULL COLOR SHALL NOT BE CONSIDERED ADEQUATE FOR CONSTRUCTION PURPOSES.
WARNING INFORMATION MAY BE LOST IN COPYING AND/OR GRAY SCALE PLOTTING.

WEST VIRGINIA STATE LAW REQUIRES THAT YOU CALL TWO BUSINESS DAYS BEFORE YOU DO IN THE STATE OF WEST VIRGINIA, IT'S THE LAW!

REVISION RECORD

NO.	DATE	DESCRIPTION
1	04/13/2021	ISSUED FOR PERMITS
2	04/13/2021	ISSUED FOR PERMITS
3	04/13/2021	ISSUED FOR PERMITS
4	04/13/2021	ISSUED FOR PERMITS
5	04/13/2021	ISSUED FOR PERMITS
6	04/13/2021	ISSUED FOR PERMITS
7	04/13/2021	ISSUED FOR PERMITS
8	04/13/2021	ISSUED FOR PERMITS
9	04/13/2021	ISSUED FOR PERMITS
10	04/13/2021	ISSUED FOR PERMITS
11	04/13/2021	ISSUED FOR PERMITS
12	04/13/2021	ISSUED FOR PERMITS
13	04/13/2021	ISSUED FOR PERMITS
14	04/13/2021	ISSUED FOR PERMITS
15	04/13/2021	ISSUED FOR PERMITS
16	04/13/2021	ISSUED FOR PERMITS
17	04/13/2021	ISSUED FOR PERMITS
18	04/13/2021	ISSUED FOR PERMITS
19	04/13/2021	ISSUED FOR PERMITS
20	04/13/2021	ISSUED FOR PERMITS
21	04/13/2021	ISSUED FOR PERMITS
22	04/13/2021	ISSUED FOR PERMITS
23	04/13/2021	ISSUED FOR PERMITS
24	04/13/2021	ISSUED FOR PERMITS
25	04/13/2021	ISSUED FOR PERMITS
26	04/13/2021	ISSUED FOR PERMITS
27	04/13/2021	ISSUED FOR PERMITS
28	04/13/2021	ISSUED FOR PERMITS
29	04/13/2021	ISSUED FOR PERMITS
30	04/13/2021	ISSUED FOR PERMITS
31	04/13/2021	ISSUED FOR PERMITS
32	04/13/2021	ISSUED FOR PERMITS
33	04/13/2021	ISSUED FOR PERMITS
34	04/13/2021	ISSUED FOR PERMITS
35	04/13/2021	ISSUED FOR PERMITS
36	04/13/2021	ISSUED FOR PERMITS
37	04/13/2021	ISSUED FOR PERMITS
38	04/13/2021	ISSUED FOR PERMITS
39	04/13/2021	ISSUED FOR PERMITS
40	04/13/2021	ISSUED FOR PERMITS
41	04/13/2021	ISSUED FOR PERMITS
42	04/13/2021	ISSUED FOR PERMITS
43	04/13/2021	ISSUED FOR PERMITS
44	04/13/2021	ISSUED FOR PERMITS
45	04/13/2021	ISSUED FOR PERMITS
46	04/13/2021	ISSUED FOR PERMITS
47	04/13/2021	ISSUED FOR PERMITS
48	04/13/2021	ISSUED FOR PERMITS
49	04/13/2021	ISSUED FOR PERMITS
50	04/13/2021	ISSUED FOR PERMITS
51	04/13/2021	ISSUED FOR PERMITS
52	04/13/2021	ISSUED FOR PERMITS
53	04/13/2021	ISSUED FOR PERMITS
54	04/13/2021	ISSUED FOR PERMITS
55	04/13/2021	ISSUED FOR PERMITS
56	04/13/2021	ISSUED FOR PERMITS
57	04/13/2021	ISSUED FOR PERMITS
58	04/13/2021	ISSUED FOR PERMITS
59	04/13/2021	ISSUED FOR PERMITS
60	04/13/2021	ISSUED FOR PERMITS

Civil & Environmental Consultants, Inc.
600 Monongahela Ave. Suite 400 - Morgantown, WV 26500
PH: 304-953-3119 FAX: 304-953-3387
www.cecinc.com

ANTERO RESOURCES
RED LADY WELL PAD
ELLSWORTH & GREEN DISTRICTS
TYLER & WETZEL COUNTY, WV

COVER SHEET

DATE: FEBRUARY 2021 DRAWN BY: JACOB BROWN CHECKED BY: JACOB BROWN APPROVED BY: JACOB BROWN

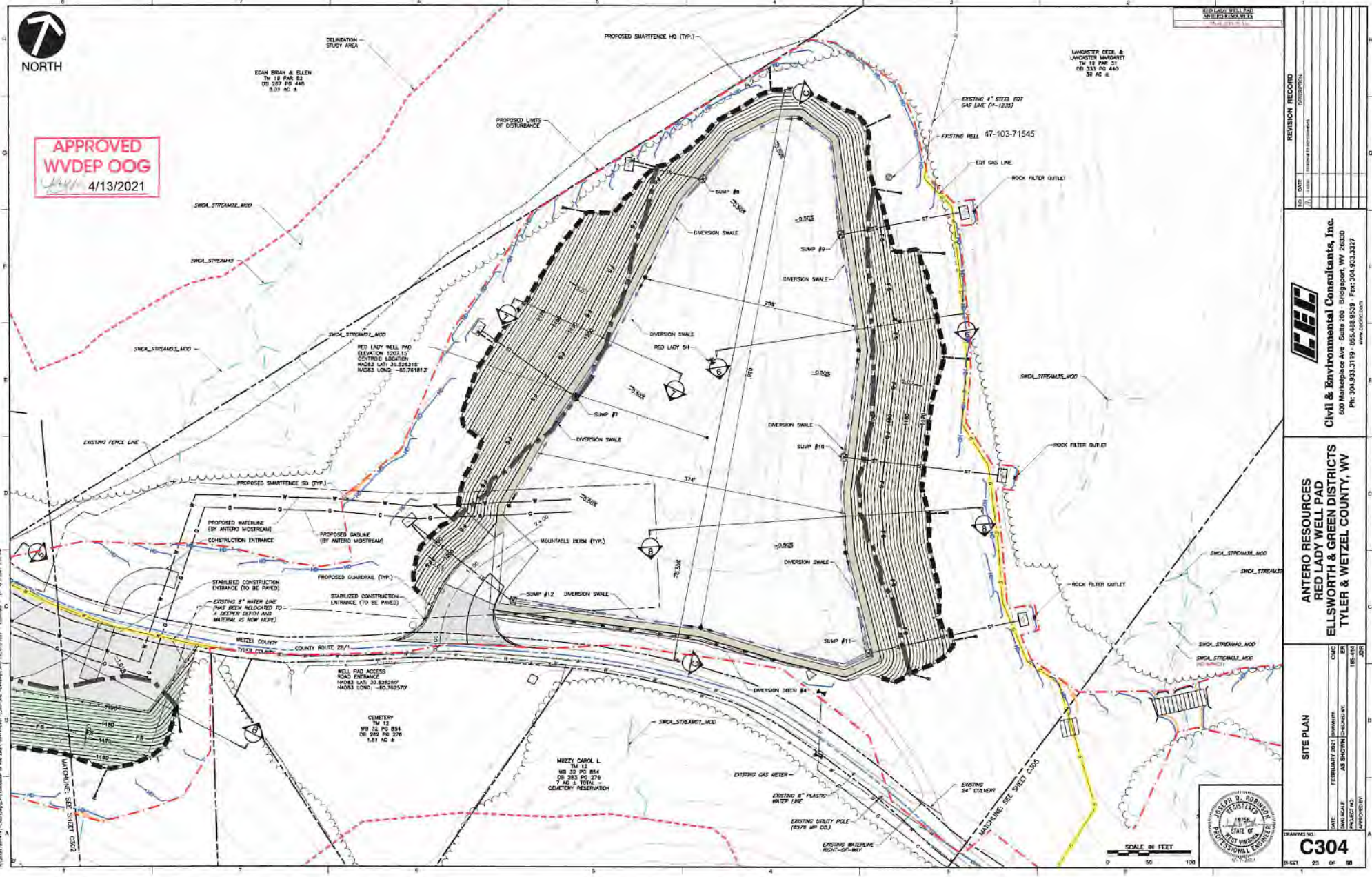
DESIGNER NO: **C000**



PLANNING: JACOB BROWN, CIVIL ENGINEER, LICENSE NO. 1094
 SURVEYING: JACOB BROWN, SURVEYOR, LICENSE NO. 1094
 DESIGN: JACOB BROWN, CIVIL ENGINEER, LICENSE NO. 1094
 CHECKED: JACOB BROWN, CIVIL ENGINEER, LICENSE NO. 1094
 APPROVED: JACOB BROWN, CIVIL ENGINEER, LICENSE NO. 1094



APPROVED WVDEP OOG
4/13/2021



REVISION RECORD	
NO.	DESCRIPTION

CEL
Civil & Environmental Consultants, Inc.
600 Marketplace Ave., Suite 200, Bridgeport, WV 26309
PH: 304-953-3119 FAX: 304-953-3277
www.celinc.com

ANTERO RESOURCES
RED LADY WELL PAD
ELLSWORTH & GREEN DISTRICTS
TYLER & WETZEL COUNTY, WV

SITE PLAN
DATE: FEBRUARY 2021
DRAWN BY: JAC BROTHAN
CHECKED BY: JAC BROTHAN
APPROVED BY: JAC BROTHAN

SWAPPING NO.: **C304**
SHEET 23 OF 86



SCALE IN FEET
0 50 100

ALL RIGHTS RESERVED. THIS DOCUMENT IS THE PROPERTY OF CEL INC. AND IS NOT TO BE REPRODUCED OR TRANSMITTED IN ANY FORM OR BY ANY MEANS, ELECTRONIC OR MECHANICAL, INCLUDING PHOTOCOPYING, RECORDING, OR BY ANY INFORMATION STORAGE AND RETRIEVAL SYSTEM, WITHOUT THE WRITTEN PERMISSION OF CEL INC.

RED LADY WELL PAD WELL PAD SITE PLAN ANTERO RESOURCES

LAT./LONG: N 39.521063° W -80.767761°
(APPROXIMATE CENTER OF PROJECT)



LOCATION MAP

PORTER FALLS USGS 7.5' QUAD
SCALE IN FEET
1 INCH = 1000 FEET



VICINITY MAP

SCALE IN FEET
1 INCH = 1 MILE



SITE LOCATIONS	WV83-NF (NORTH ZONE)		UTM83-17	
	LATITUDE	LONGITUDE	NORTHING	EASTING
WATER OFFLOAD ACCESS ROAD ENTRANCE	39.528327	-80.768155	4375422.817898	519925.721407
AST ACCESS ROAD ENTRANCE	39.524987	-80.764539	4375064.044044	520237.494839
WELL PAD ACCESS ROAD ENTRANCE	39.525280	-80.762570	4375096.999747	520406.642955
CENTROID OF TANK PAD	39.523861	-80.767216	4374938.514390	520007.685397
CENTROID OF WELL PAD	39.526248	-80.761858	4275204.655233	520467.543847

GENERAL DESCRIPTION:

THE ACCESS ROAD, TANK PAD AND WELL PAD ARE BEING CONSTRUCTED TO AID IN THE DEVELOPMENT OF INDIVIDUAL MARCELLUS SHALE GAS WELLS.

FLOODPLAIN NOTES:

THE PROPOSED SITE LOCATION IS **NOT WITHIN** ANY IDENTIFIED FLOOD ZONES. PER FEMA MAP NUMBER(S) #54095C0075C.

MISS UTILITY STATEMENT:

ANTERO RESOURCES CORPORATION WILL NOTIFY MISS UTILITY OF WEST VIRGINIA FOR THE LOCATION OF UTILITIES PRIOR TO THIS PROJECT DESIGN. TICKET #1914446506 & #1914446530. IN ADDITION, MISS UTILITY WILL BE CONTACTED BY THE CONTRACTOR PRIOR TO THE START OF CONSTRUCTION FOR THIS PROJECT.

ENTRANCE PERMIT:

CIVIL AND ENVIRONMENTAL CONSULTANTS AND ANTERO RESOURCES WILL OBTAIN AN ENCROACHMENT PERMIT (FORM MA-106) FROM THE WEST VIRGINIA DEPARTMENT OF TRANSPORTATION DIVISION OF HIGHWAYS, PRIOR TO COMMENCEMENT OF CONSTRUCTION ACTIVITIES.

ENVIRONMENTAL NOTES:

STREAM AND WETLAND DELINEATIONS WERE PERFORMED IN **NOVEMBER 11, 2020** BY ALLSTAR ECOLOGY TO REVIEW THE SITE FOR WATERS AND WETLANDS THAT ARE MOST LIKELY WITHIN THE REGULATORY JURISDICTION OF THE U.S. ARMY CORPS OF ENGINEERS (USACE) AND/OR THE WEST VIRGINIA DEPARTMENT OF ENVIRONMENTAL PROTECTION (WVDEP). THE STREAM AND WETLAND DELINEATION MAP WAS PREPARED BY **ALLSTAR ECOLOGY** AND SUMMARIZES THE RESULTS OF THE FIELD DELINEATION. THE MAP DOES NOT, IN ANY WAY, REPRESENT A JURISDICTIONAL DETERMINATION OF THE LANDWARD LIMITS OF WATERS AND WETLANDS WHICH MAY BE REGULATED BY THE USACE OR THE WVDEP. IT IS STRONGLY RECOMMENDED THAT THE FOREMENTIONED AGENCIES BE CONSULTED IN AN EFFORT TO OBTAIN WRITTEN CONFIRMATION OF THE DELINEATION SHOWN ON THE EXHIBIT PRIOR TO ENGAGING IN CONSTRUCTION ON THE PROPERTIES DESCRIBED HEREIN. THE OPERATOR SHALL OBTAIN THE APPROPRIATE PERMITS FROM THE FEDERAL AND/OR STATE REGULATORY AGENCIES PRIOR TO ANY PROPOSED IMPACTS TO WATER OF THE U.S., INCLUDING WETLAND FILLS AND STREAM CROSSINGS.

GEOTECHNICAL NOTES:

THE PROPOSED 2:1 SLOPES SHALL BE FIELD VERIFIED BY A CERTIFIED GEOTECHNICAL ENGINEER TO ENSURE THE PROPOSED SLOPES ARE ADEQUATE PRIOR TO CONSTRUCTION. ACCESS ROAD CONSTRUCTION SHALL BE MONITORED BY A REPRESENTATIVE OF THE GEOTECHNICAL ENGINEER OR PROJECT DESIGN ENGINEER DURING CONSTRUCTION.

PROJECT CONTACTS:

OPERATOR:
ANTERO RESOURCES CORPORATION
535 WHITE OAKS BLVD.
BRIDGEPORT, WV 26330
PHONE: (304) 842-4100
FAX: (304) 842-4102

ENGINEER/SURVEYOR:
CIVIL & ENVIRONMENTAL CONSULTANTS, INC.
JOSEPH D. ROBINSON, PE - PROJECT MANAGER/ENGINEER
OFFICE: (304) 833-3119 FAX: (304) 833-3327 CELL: (484) 395-2005

ELI WARDONER - ENVIRONMENTAL & REGULATORY MANAGER
OFFICE: (304) 842-4009 CELL: (304) 476-9770

ENVIRONMENTAL:
ALLSTAR ECOLOGY, LLC
GREG SHORT, JR. - SENIOR PROJECT MANAGER / OWNER
OFFICE: (304) 816-2480 DIRECT: (304) 216-2900

AARON KUNZLER - CONSTRUCTION MANAGER
OFFICE: (304) 842-4191

GEOTECHNICAL:
CIVIL & ENVIRONMENTAL CONSULTANTS, INC.
KOVESHUN, PE - PROJECT MANAGER
OFFICE: (304) 833-3119 FAX: (304) 833-3327 CELL: (216) 774-1110

ROBERT WARKS - DESIGN MANAGER
OFFICE: (304) 842-4100 CELL: (304) 827-7465

SCOTT HOFFER - UTILITY SUPERVISOR
CELL: (304) 815-8966



PLAN REPRODUCTION WARNING

THE PLANS HAVE BEEN CREATED ON ANSI D (22" X 34") SHEETS. FOR REDUCTIONS, REFER TO GRAPHIC SCALE.
THE PLANS HAVE BEEN CREATED FOR FULL COLOR PLOTTING. ANY SET OF THE PLANS THAT IS NOT PLOTTED IN FULL COLOR SHALL NOT BE CONSIDERED ADEQUATE FOR CONSTRUCTION PURPOSES.

WARNING INFORMATION MAY BE LOST IN COPYING AND/OR GRAY SCALE PLOTTING.



WEST VIRGINIA STATE LAW
REQUIRES THAT YOU CALL
TWO BUSINESS DAYS
BEFORE YOU DIG IN THE
STATE OF WEST VIRGINIA.
IT'S THE LAW!

SHEET INDEX

1. COVER SHEET	13. SITE PLAN	25. PROFILES AND SECTIONS	37. RECLAMATION PLAN
2. GENERAL NOTES	14. PROFILES AND SECTIONS	26. PROFILES AND SECTIONS	36. RECLAMATION PLAN
3. MATERIAL QUANTITIES	15. PROFILES AND SECTIONS	27. DETAILS	39. RECLAMATION PLAN
4. MASTER LEGEND	16. PROFILES AND SECTIONS	28. DETAILS	40. RECLAMATION PLAN
5. EXISTING CONDITIONS	17. PROFILES AND SECTIONS	29. DETAILS	
6. ISOPACH MAP	18. PROFILES AND SECTIONS	30. DETAILS	
7. OVERALL SITE PLAN	19. PROFILES AND SECTIONS	31. DETAILS	
8. SITE PLAN	20. PROFILES AND SECTIONS	32. DETAILS	
9. SITE PLAN	21. PROFILES AND SECTIONS	33. DETAILS	
10. SITE PLAN	22. PROFILES AND SECTIONS	34. OVERALL RECLAMATION PLAN	
11. SITE PLAN	23. PROFILES AND SECTIONS	35. RECLAMATION PLAN	
12. SITE PLAN	24. PROFILES AND SECTIONS	38. RECLAMATION PLAN	

RESTRICTIONS NOTES:

- THERE ARE NO LAKES OR RESERVOIRS WITHIN 100 FEET OF THE WELL PAD AND LOD.
- THERE ARE EPHEMERAL STREAM IMPACTS THAT WILL NEED TO BE PERMITTED BY THE APPROPRIATE AGENCIES. THERE ARE NO WETLANDS THAT WILL BE DISTURBED.
- THERE ARE NO NATURALLY PRODUCING TROUT STEAMS WITHIN 300 FEET OF THE WELL PAD AND LOD.
- THERE ARE NO GROUNDWATER INTAKE OR PUBLIC WATER SUPPLY FACILITIES WITHIN 1,000 FEET OF THE WELL PAD AND LOD.
- THERE ARE NO APPARENT EXISTING WATER WELLS OR DEVELOPED SPRINGS WITHIN 250 FEET OF THE WELLS BEING DRILLED.
- THERE ARE NO OCCUPIED DWELLING STRUCTURES WITHIN 600 FEET OF THE CENTER OF THE WELL PAD.
- THERE ARE NO AGRICULTURAL BUILDINGS LARGER THAN 2,500 SQUARE FEET WITHIN 625 FEET OF THE CENTER OF THE WELL PAD.

GRADING VOLUMES			
DESCRIPTION	CUT (CY)	FILL (CY)	NET (CY)
AST ACCESS ROAD	340	7,876	6,736
WELL PAD ACCESS ROAD	491	1,888	-1,397
WATER OFFLOAD ACCESS	21,217	21,453	-236
WELL PAD	57,331	32,825	24,506
AST PAD	85,021	60,832	4,089
STAGING AREA 1	1,458	22,363	-20,905
SPOIL PILE 1	0	120	-120
TOTAL	145,856	145,856	0
TOPSOIL / STRIPPING WITH 20% SWELL	(26,015 CY)		21,679 CY
TOTAL EXCAVATION	167,536	167,536	0

L.O.D. AREAS	
DESCRIPTION	ACRES
AST ACCESS ROAD	1.12
WELL PAD ACCESS ROAD	2.43
WATER OFFLOAD ACCESS	7.28
WELL PAD	9.42
AST PAD	10.17
TOPSOIL/STRIPPING PILE 1	6.63
OLD STAGING / SPOIL AREA	10.61
STAGING AREA 1	2.18
SPOIL PILE 1	1.31
TOTAL	51.15
WOODS PREVIOUSLY CLEARED	22.86
ADDITIONAL CLEARING	14.77

AQUATIC IMPACT TABLE				
STREAM ID	TYPE OF STREAM	LF WITHIN LOD	IMPACTS (LF) WITHIN CUT/FILL BOUNDARY	COMMENTS
SWCA_STREAM15_MOD	EPHEMERAL	3	0	NO IMPACT
SWCA_STREAM33_MOD	EPHEMERAL	29	0	TIMBER MAT - NO FILL
SWCA_STREAM41_MOD	EPHEMERAL	17	0	NO IMPACT
SWCA_STREAM24_MOD	EPHEMERAL	96	0	NO IMPACT

WELL LEGEND			
WELL HEAD	WV NORTH NAD 27	WV NORTH NAD 83	UTM-M NAD 83
RED LADY SH	N: 376340.157 E: 1643967.593	N: 376875.860 E: 1612546.731	N: 4375231.223 E: 520458.359 LON: -80.761964

Civil & Environmental Consultants, Inc.
600 Martindale Ave - Suite 200 - Bridgeport, WV 26330
Ph: 304.933.3119 • 855.468.9529 • Fax: 304.933.3327
www.cecnc.com

ANTERO RESOURCES
RED LADY WELL PAD
ELLSWORTH & GREEN DISTRICTS
TYLER & WETZEL COUNTY, WV

RECEIVED
Office of Oil and Gas



DATE: DECEMBER 2020
DRAWN BY: AS SHOWN
CHECKED BY: AS SHOWN
PROJECT NO.:
DRAWING NO.:
C000

RED LADY WELL PAD
ANTERO RESOURCES
ISSUED FOR PERMIT

LIMITS OF DISTURBANCE PARCEL BREAK UPS - RED LADY AST PAD						
TYLER & WETZEL COUNTY, WEST VIRGINIA						
OWNER	TM-PARCEL	DEED-PAGE	TOTAL ACRES	TYPE OF DISTURBANCE	ACERAGE	
LANCASTER CECIL & LANCASTER MARGARET	12-26	170-48	87.07	PARCEL INFORMATION		
				TOPSOIL/STRIPPING PILE 1	5.94	
				PARCEL TOTAL	5.94	
LANCASTER CECIL & LANCASTER MARGARET	12-25	170-48	78.17	PARCEL INFORMATION		
				AST ACCESS ROAD	0.77	
				WATER OFFLOAD ACCESS	6.90	
				AST PAD	10.17	
				TOPSOIL/STRIPPING PILE 1	0.69	
				STOCK PILE 1	0.44	
				PARCEL TOTAL	18.97	
TOTAL	24.91					

LIMITS OF DISTURBANCE PARCEL BREAK UPS - RED LADY WELL PAD						
TYLER & WETZEL COUNTY, WEST VIRGINIA						
OWNER	TM-PARCEL	DEED-PAGE	TOTAL ACRES	TYPE OF DISTURBANCE	ACERAGE	
LANCASTER CECIL & LANCASTER MARGARET	12-25	170-48	78.17	PARCEL INFORMATION		
				AST ACCESS ROAD	0.35	
				WATER OFFLOAD ACCESS	0.38	
				STAGING AREA 1	2.18	
				STOCK PILE 1	0.87	
LANCASTER CECIL & LANCASTER MARGARET	19-31	333-440	39	PARCEL INFORMATION		
				WELL PAD ACCESS ROAD	2.43	
				WELL PAD	9.42	
				OLD STAGING / SPOIL AREA	2.47	
				PARCEL TOTAL	14.92	
LANCASTER CECIL & LANCASTER MARGARET	19-32	333-440	32	PARCEL INFORMATION		
				OLD STAGING / SPOIL AREA	7.37	
				PARCEL TOTAL	7.37	
LANCASTER CECIL & LANCASTER MARGARET	19-53	333-440	1.59	PARCEL INFORMATION		
				OLD STAGING / SPOIL AREA	0.77	
				PARCEL TOTAL	0.77	
TOTAL					26.24	

CULVERTS														
SN	Culvert ID	Total Area (acres)	Peak Flow (cfs)	Diameter (ft)	Length (ft)	Inlet Elevation (ft)	Outlet Elevation (ft)	Slope (%)	Material	Outlet Protection				
										D50 (ft)	T (ft)	La (ft)	W1 (ft)	W2 (ft)
1	Culvert 1	0.16	0.99	1.5	125	1224.78	1222.28	2.0	HDPE	0.5	1.13	8	4.5	12.5
2	Culvert 2	0.87	2.72	1.5	116	1265.59	1263.27	2.0	HDPE	0.5	1.13	8	4.5	12.5
3	Culvert 3	0.56	2.02	1.5	65	1201.77	1198.85	4.5	HDPE	0.5	1.13	8	4.5	12.5
4	Culvert 4	0.40	2.47	1.5	65	1206.60	1203.69	4.5	HDPE	0.5	1.13	8	4.5	12.5

ROADSIDE DITCHES																	
*NAG = NORTH AMERICAN GREEN (OR APPROVED EQUIVALENT)																	
SN	Ditch ID	Total Area (acres)	Peak Flow (cfs)	Average Slope (ft/ft)	Bottom Width (ft)	Side Slope (n:1)	Normal Depth (ft)	Minimum Depth (ft)	Liner	Length (ft)	Velocity (ft/s)	Manning's n	Outlet Protection				
													D50 (ft)	T (ft)	La (ft)	W1 (ft)	W2 (ft)
1	Roadside Ditch 1	0.16	0.99	0.190	0.0	2	0.30	0.80	6" Riprap	226	5.34	0.032	See Culvert 1				
2	Roadside Ditch 2	0.05	0.31	0.120	0.0	2	0.21	0.71	S75BN	116	3.42	0.031	0.5	1.13	6	1	7
3	Roadside Ditch 3	0.10	0.62	0.071	0.0	2	0.31	0.81	S75BN	120	3.29	0.032	0.5	1.13	6	1	7
4	Roadside Ditch 4	0.87	2.72	0.025	0.0	2	0.66	1.16	S75BN	651	3.13	0.033	See Culvert 2				
5	Roadside Ditch 5	0.61	1.86	0.150	0.0	2	0.40	0.90	6" Riprap	499	5.73	0.032	0.5	1.13	6	1	7
6	Roadside Ditch 6	0.52	1.77	0.034	0.0	2	0.53	1.03	S75BN	269	3.18	0.033	See Culvert 3				
7	Roadside Ditch 7	0.04	0.25	0.170	0.0	2	0.21	0.71	P300	56	2.74	0.047	See Culvert 3				

REVISION RECORD

NO	DATE	DESCRIPTION

REE

Civil & Environmental Consultants, Inc.
600 Mainplace Ave - Suite 200 - Bridgeport, WV 26330
Ph: 304.893.3119 - 856.468.8939 - Fax: 304.893.3327
www.ree.com

ANTERO RESOURCES
RED LADY WELL PAD
ELLSWORTH & GREEN DISTRICTS
TYLER & WETZEL COUNTY, WV

RECEIVED
Office of Environmental Protection
MAR 15 2012

QUANTITIES
MATERIALS

APPROVED BY: _____
DATE: _____
PROJECT NO: _____
DRAWING NO: _____

PHILIP D. ROBINSON
REGISTERED PROFESSIONAL ENGINEER
1975
STATE OF WEST VIRGINIA

DEPARTMENT OF ENVIRONMENTAL PROTECTION

DRAWING NO: **C002**

1.18-142b
SHEET 3 OF 40

A:\B01105-14-111-0001\Drawings\DWG\142b-142b-001.dwg - 12/19/2011 4:54 PM
 User: jrb - 12/19/2011 4:54 PM
 142b-142b-001.dwg - 12/19/2011 4:54 PM