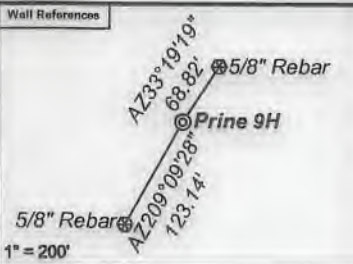




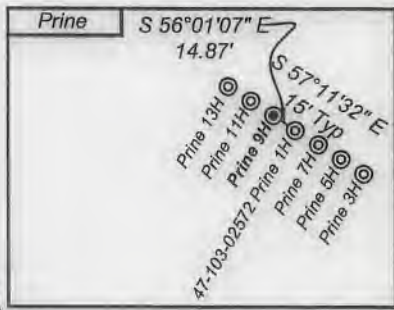
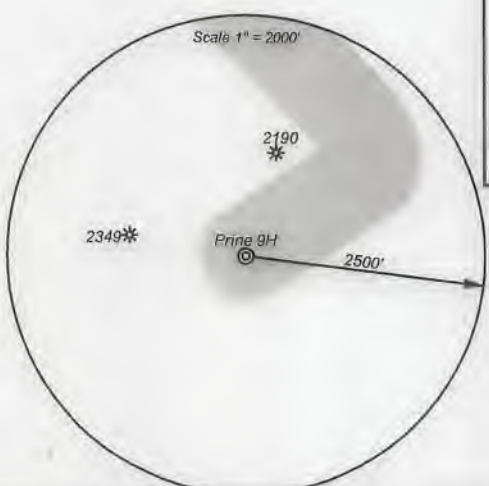
**Prine 9H  
LIT53  
EQT Production Company**



**Notes:**  
 Prine 9H coordinates are  
 NAD 27 N: 427,877.81 E: 1,697,707.59  
 NAD 83 UTM N: 4,391,206.36 E: 536,563.38  
 Prine 9H Landing Point coordinates are  
 NAD 27 N: 429,388.82 E: 1,698,765.23  
 NAD 83 UTM N: 4,391,672.10 E: 536,877.94  
 Prine 9H Bottom Hole coordinates are  
 NAD 27 N: 432,582.48 E: 1,695,571.57  
 NAD 83 UTM N: 4,392,628.81 E: 535,888.73  
 West Virginia Coordinate system of 1927 (North Zone)  
 based upon Differential GPS Measurements.  
 Plat orientation, corner and well ties are based upon  
 the grid north meridian.  
 Well location references are based upon the grid north  
 meridian.  
 UTM coordinates are NAD83, Zone 17, Meters.

Tract I.D.	Tax Map No.	Parcel No.	County	District	Surface Tract Owner	Acres
1	8	43	Wetzel	Center	Howard M. Henderson	112.00
2	8	44	Wetzel	Center	William D. Henderson	85.00
3	8	45	Wetzel	Center	Howard Henderson	5.50
4	8	31.1	Wetzel	Center	Howard Henderson	19.43
5	8	31	Wetzel	Center	Howard Henderson	64.78
6	8	20	Wetzel	Center	Howard M. & William D. Henderson	57.00
7	8	28	Wetzel	Center	Matthew J. Rice	108.00
8	8	27	Wetzel	Center	Evan H. & Janet L. Backinger	1.80
9	8	26	Wetzel	Center	Evan H. & Janet L. Backinger	0.25
10	8	24	Wetzel	Center	Charles P. & Franny P. Wade	16.44
11	8	55	Wetzel	Center	Ashley Murphy, et al.	9.43
12	8	47	Wetzel	Center	Howard M. Henderson	14.75
13	11	9	Wetzel	Center	Howard M. Henderson	10.10
14	11	6	Wetzel	Center	James B. & Margie L. Montgomery	52.00
15	11	6.1	Wetzel	Center	Larry L. & Lois J. Deem	94.60
16	11	6	Wetzel	Center	Ray S. & Timmy R. Sapp	90.50
17	11	6.2	Wetzel	Center	Roger L. & Sandra K. Wade	4.00
18	8	42	Wetzel	Center	Jeffrey P. & Howard M. Henderson	67.00
19	8	48	Wetzel	Center	Howard M. Henderson	13.20
20	8	53	Wetzel	Center	Ashley Murphy, et al.	20.38
21	8	50	Wetzel	Center	Ashley Murphy, et al.	47.25
22	8	30	Wetzel	Center	Howard M. Henderson	18.00
23	8	11	Wetzel	Center	Howard M. Henderson	91.50
24	8	8	Wetzel	Center	Lillian M. Pitzer & Jason L. Wright	57.00

Lease No.	Owner	Acres
870415	Howard Henderson, et al.	189
870525	Nancy E. Jolliffe, et al.	5.5
870424	Nancy E. Jolliffe	26
870258	Glen E. Burnette, Jr., et al.	59
870417	Sherry Lynn Cheffren, et al.	108
1018014	Dorothy L. Barrett, et al.	2,2375



- ⊙ Proposed Gas Well
- Located Corner, as noted
- Surface Tract Lines
- Reference Line
- Lease Boundary
- Creek or Drain
- ⊖ WV County Route
- ⊖ WV State Route



*I, the undersigned, hereby certify that this plat is correct to the best of my knowledge and belief and shows all the information required by law and the regulations issued and prescribed by the Department of Environmental Protection.*

*Ben R. Singleton*  
 P.S. 2092



FILE NO: 289-16  
 DRAWING NO: Prine 9H  
 SCALE: 1" = 2000'  
 MINIMUM DEGREE OF ACCURACY:  
 1:2500  
 PROVEN SOURCE OF ELEVATION:  
 NGS CORS Station

**STATE OF WEST VIRGINIA**  
 DEPARTMENT OF ENVIRONMENTAL PROTECTION  
**OIL AND GAS DIVISION**

DATE: June 12 20 20  
 OPERATOR'S WELL NO.: Prine 9H  
 API WELL NO: HGA  
 47 - 103 - 03358  
 STATE COUNTY PERMIT

WELL TYPE:  OIL  GAS  LIQUID INJECTION  WASTE DISPOSAL  
 (IF GAS) PRODUCTION:  STORAGE  DEEP  SHALLOW  
 LOCATION: ELEVATION: 1335' WATERSHED Tributary of Bear Run QUADRANGLE: Littleton  
 DISTRICT: Center COUNTY: Wetzel  
 SURFACE OWNER: Howard M. Henderson ACREAGE: 112  
 ROYALTY OWNER: Jamie Joe Prine, et al LEASE NO: 870370 ACREAGE: 111  
 PROPOSED WORK:  DRILL  CONVERT  DRILL DEEPER  FRACTURE OR STIMULATE  PLUG OFF OLD FORMATION  
 PERFORATE NEW FORMATION  OTHER PHYSICAL CHANGE IN WELL (SPECIFY)  
 PLUG AND ABANDON  CLEAN OUT AND REPLUG TARGET FORMATION: Marcellus ESTIMATED DEPTH: 7,500'

WELL OPERATOR: EQT Production Company DESIGNATED AGENT: Joseph C. Mallow  
 ADDRESS: 400 Woodcliff Drive ADDRESS: 115 Professional Place PO Box 280  
 Canonsburg, PA 15317 Bridgeport, WV 26330