

WW-7
8-30-06



West Virginia Department of Environmental Protection
Office of Oil and Gas
WELL LOCATION FORM: GPS

API: 47-103-71345 WELL NO.: 4527

FARM NAME: JOHN WHISTLER

RESPONSIBLE PARTY NAME: CONSOLIDATION COAL COMPANY

COUNTY: WETZEL DISTRICT: CHURCH

QUADRANGLE: HUNDRED WV, PA 7.5'

SURFACE OWNER: CHARLES EDWARD JR. & BETTY BELINDA CUE

ROYALTY OWNER: _____

UTM GPS NORTHING: 4,388,676 m (1137')

UTM GPS EASTING: 550,572 m GPS ELEVATION: 347 m

The Responsible Party named above has chosen to submit GPS coordinates in lieu of preparing a new well location plat for a plugging permit or assigned API number on the above well. The Office of Oil and Gas will not accept GPS coordinates that do not meet the following requirements:

1. Datum: NAD 1983, Zone: 17 North, Coordinate Units: meters, Altitude: height above mean sea level (MSL) – meters.
2. Accuracy to Datum – 3.05 meters
3. Data Collection Method:

Survey grade GPS _____: Post Processed Differential _____

Real-Time Differential _____

Mapping Grade GPS X: Post Processed Differential X

Real-Time Differential _____


RECEIVED
Office of Oil and Gas

AUG 22 2019

WV Department of
Environmental Protection

4. **Letter size copy of the topography map showing the well location.**

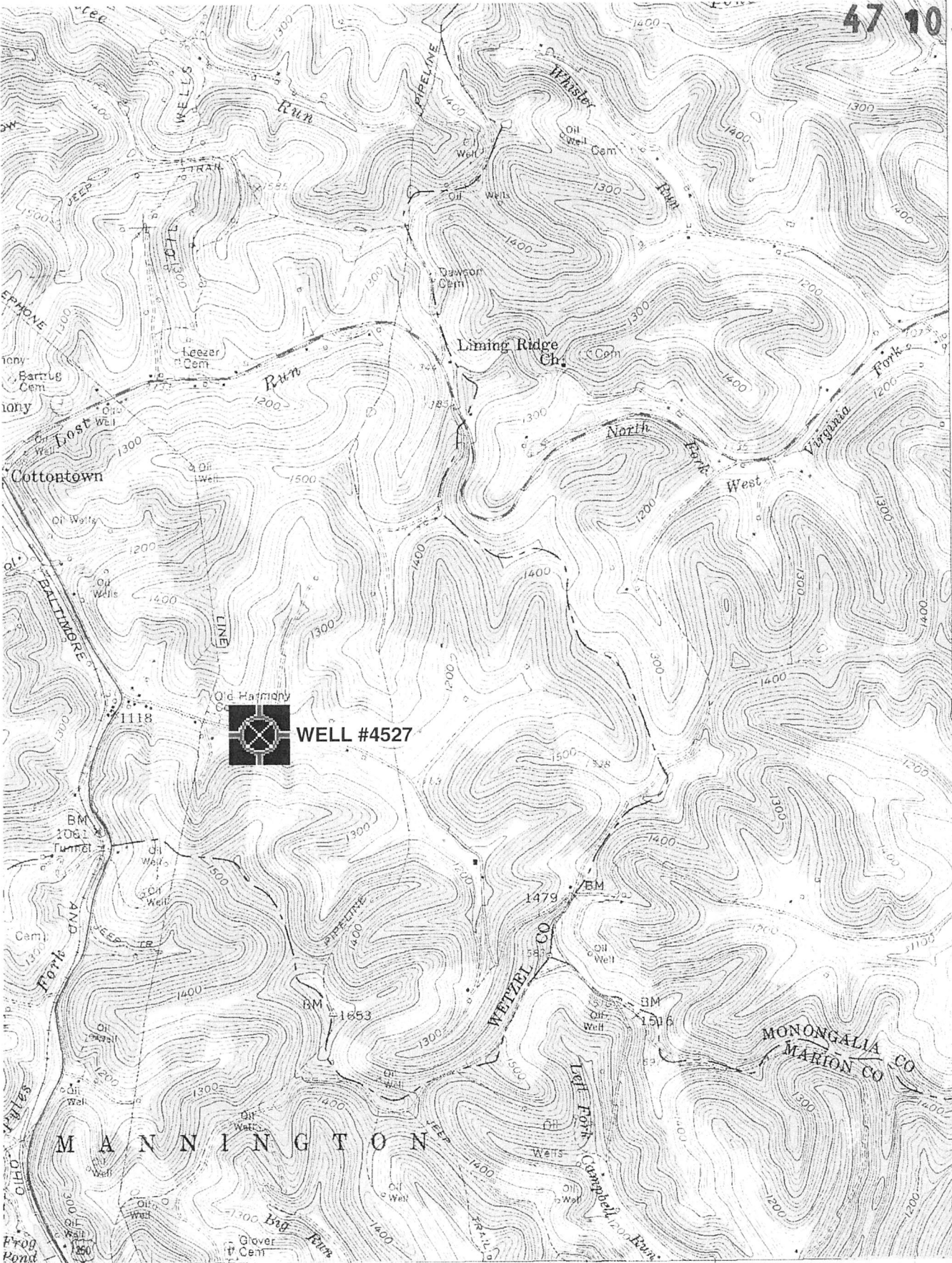
I the undersigned, hereby certify this data is correct to the best of my knowledge and belief and shows all the information required by law and the regulations issued and prescribed by the Office of Oil and Gas.


Signature

Professional Surveyor
Title


JUNE 18, 2019
Date

47 10 303 32 8P



4391
40'
4389
4388
120 000 FEET (PA.)
39°37'30"
80°22'30"

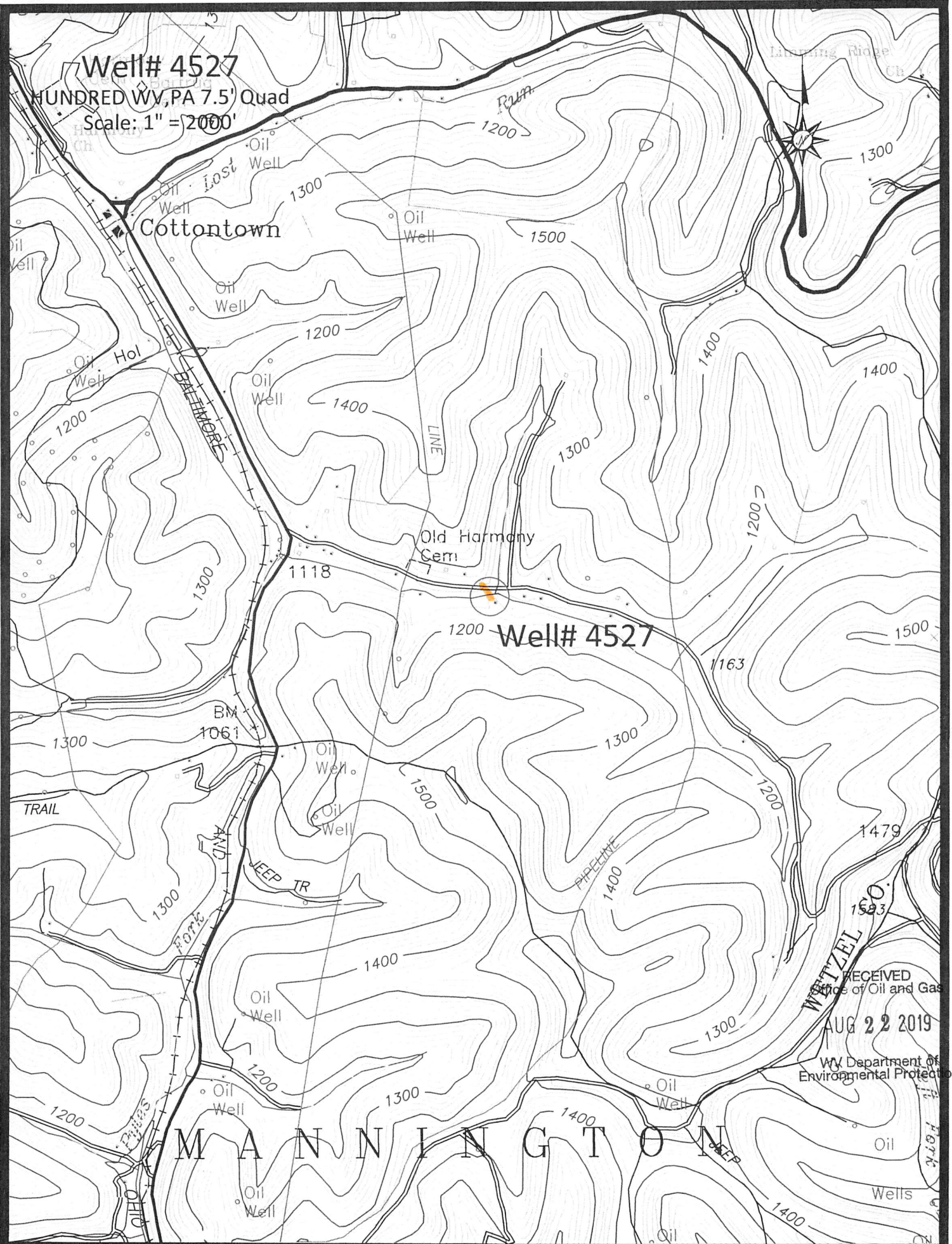
RECEIVED
Office of Oil and Gas
AUG 22 2019
WV Department of
Environmental Protection



ROAD CLASSIFICATION

- | | | | |
|-------------|--|-----------------|--|
| Heavy duty | | Light duty | |
| Medium duty | | Unimproved dirt | |
| U.S. Route | | State Route | |

(MANNINGTON)
1983 11 SE



Well# 4527

HUNDRED WY, PA 7.5' Quad

Scale: 1" = 2000'

Cottontown

Old Harmony Cem.

Well# 4527

MANNINGTON

RECEIVED
Office of Oil and Gas
AUG 22 2019
WV Department of
Environmental Protection

Access Row 1

Well# 4527
HUNDRED WV, PA 7.5' Quad
Scale: 1" = 500'

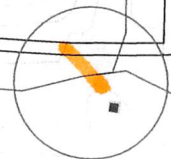


LINE

1300

Old Harmony
Cem

118



Well# 4527

1200

1300

Oil
Well

Oil
Well

1500

RECEIVED
Office of Oil and Gas

AUG 22 2019

WV Department of
Environmental Protection

LINE

Allogg Road