




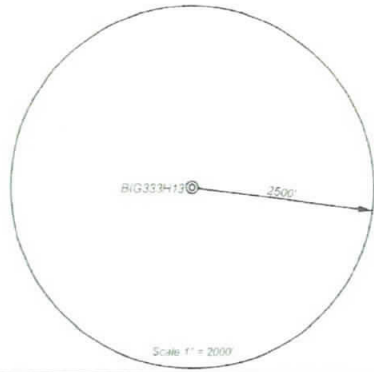
**BIG333H13**  
**BIG333**  
**EQT Production Company**

Tract ID	Tax Map No.	Parcel No.	County	District	Surface Tract Owner	Acres
1	23	13	Wetzel	Grant	Coastal Forest Resources Co.	293.69
2	23	12	Wetzel	Grant	Larry Larow, et al	104.80
3	23	9	Wetzel	Grant	Larry Larow, et al	31.60
4	23	4	Wetzel	Grant	Dalison Lumber, Inc.	36.10
5	23	5	Wetzel	Grant	Al Wyatt Hiers	174.68
6	23	14	Wetzel	Grant	Richard B. Dalison, et al	870.30
7	28	8	Wetzel	Grant	Joseph W. Galin	112.90
8	28	6	Wetzel	Grant	Joseph W. Galin	150.74
9	23	11.4	Wetzel	Grant	Richard & Roxanne Funk, et al	88.21
10	23	8	Wetzel	Grant	Richard & Roxanne Funk, et al	113.81
11	23	3	Wetzel	Grant	Dalison Lumber, Inc.	10.00
22	23	2	Wetzel	Grant	Billy Duwayne Armbrist, Jr	38.80
13	17	14	Wetzel	Grant	Coastal Forest Resources Co.	1627.68

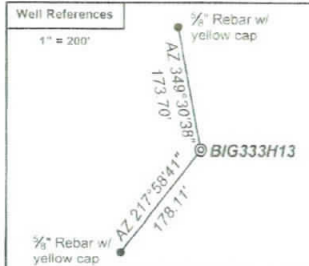
**As-Drilled Well Info:**  
BIG333H13 coordinates are  
NAD 27 N: 375,168.97 E: 1,692,005.33  
NAD 83 UTM N: 4,375,118.95 E: 535,093.53  
BIG333H13 Landing Point coordinates are  
NAD 27 N: 374,709.83 E: 1,690,449.18  
NAD 83 UTM N: 4,374,971.14 E: 534,621.76  
BIG333H13 Bottom Hole coordinates are  
NAD 27 N: 377,619.74 E: 1,689,196.16  
NAD 83 UTM N: 4,375,851.30 E: 534,225.26  
West Virginia Coordinate system of 1927 (North Zone)  
based upon Differential GPS Measurements.  
Plat orientation, corner and well ties are based upon  
the grid north meridian.  
Well location references are based upon the grid north  
meridian.  
UTM coordinates are NAD83, Zone 17, Meters



Lease No.	Acres	Owner
991908	104.6	Brian C. Fox, et al
988623	31.5	Larry Larow, et al
872882	436	Shiben Estates



- Proposed Gas Well
- Located Corner, as noted
- Surface Tract Lines
- Reference Line
- Lease Boundary
- Creek or Drain
- WV County Route
- WV State Route



I, the undersigned, hereby certify that this plat is correct to the best of my knowledge and belief and shows all the information required by law and the regulations issued and prescribed by the Department of Environmental Protection.

*Brian R. Soter*  
P.S. 2092



FILE NO: 33-15  
DRAWING NO: 33-15 BIG333H13  
SCALE: 1" = 2000'  
MINIMUM DEGREE OF ACCURACY: 1:2500  
PROVEN SOURCE OF ELEVATION: NGS CORS Station

**STATE OF WEST VIRGINIA**  
DEPARTMENT OF ENVIRONMENTAL PROTECTION  
**OIL AND GAS DIVISION**

DATE: June 18, 2019  
OPERATOR'S WELL NO.: BIG333H13  
API WELL NO: 47 - 103 - 03295  
STATE COUNTY PERMIT

WELL TYPE:  OIL  GAS  LIQUID INJECTION  WASTE DISPOSAL  
(IF GAS) PRODUCTION:  STORAGE  DEEP  SHALLOW  
LOCATION: ELEVATION: As-Built - 1451' WATERSHED: Anty Run of South Fork Fishing Creek QUADRANGLE: Big Run  
DISTRICT: Grant COUNTY: Wetzel  
SURFACE OWNER: Coastal Forest Resources Co., d/b/a Coastal Timberlands Co. ACREAGE: 283.6±  
ROYALTY OWNER: Equitrans, Inc. LEASE NO: 190015 ACREAGE: 285±  
PROPOSED WORK:  DRILL  CONVERT  DRILL DEEPER  FRACTURE OR STIMULATE  PLUG OFF OLD FORMATION  
 PERFORATE NEW FORMATION  OTHER PHYSICAL CHANGE IN WELL (SPECIFY) \_\_\_\_\_  
 PLUG AND ABANDON  CLEAN OUT AND REPLUG TARGET FORMATION: Marcellus ESTIMATED DEPTH: 7,643'

WELL OPERATOR: EQT Production Company DESIGNATED AGENT: Jason Ranson  
ADDRESS: 2400 Ansys Drive, Suite 200 ADDRESS: 115 Professional Place PO Box 280  
Canonsburg, PA 15317 Bridgeport, WV 26330

RECEIVED  
Office of Oil and Gas  
AUG 24 2020  
WV Department of  
Environmental Protection