

STATE OF WEST VIRGINIA  
DEPARTMENT OF ENVIRONMENTAL PROTECTION  
OFFICE OF OIL AND GAS

AFFIDAVIT OF PLUGGING AND FILLING WELL

AFFIDAVIT SHOULD BE IN TRIPLICATE, one copy mailed to the Department, one copy to be retained by the Well Operator and the third copy (and extra copies if required) should be mailed to each coal operator at their respective addresses.

Farm name: Clarinda Hayhurst Operator Well No.: 6671

LOCATION: Elevation: 1308' Quadrangle: FOLSOM WV 7.5'  
District: Grant County: Wetzel  
Latitude: \_\_\_\_\_ Feet South of 39 Deg. 28 Min. 41.99880 Sec.  
Longitude: \_\_\_\_\_ Feet West of 80 Deg. 30 Min. 28.96920 Sec.

Well Type: OIL X GAS \_\_\_\_\_

Company Consolidation Coal Co. Coal Operator 1 Bridge Street Monongah, WV 26554  
or Owner \_\_\_\_\_  
Agent David Roddy Coal Operator \_\_\_\_\_  
or Owner \_\_\_\_\_  
Permit Issued Date 03/12/2019

AFFIDAVIT

STATE OF WEST VIRGINIA,  
County of Monongalia ss:

Michael P. Mitchell and Kevin S. Wright being first duly sworn according to law depose and say that they are experienced in the work of plugging and filling oil and gas wells and were employed by the above named well operator, and participated in the work of plugging and filling the above well say that said work was commenced on the 14th day of June, 2019, and the well was plugged and filled in the following manner:

TYPE	FROM	TO	PIPE REMOVED	LEFT
Bentonite Gel Plug	1459'	1417'		
Thixotropic w/ Green Dye	1417'	1060'		
7" Casing	Surface	1094'		
8 5/8" Casing	1211'	Unknown	854'	Unknown
16" Conductor	Surface	18'	0	18'

Description of monument: 77" of 7" casing with company name, well #, API #, and date cemented. and that the work of plugging and filling said well was completed on the 8th day of August, 2019.

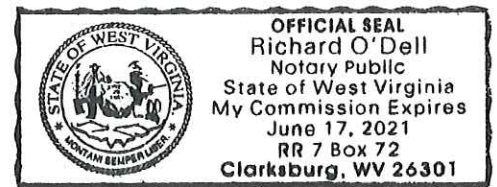
And further deponents saith not. Michael P. Mitchell

Kevin S. Wright

Sworn and subscribe before me this 22nd day of August, 2019

My commission expires: 06/17/2021

Richard O'Dell  
Notary Public



Affidavit reviewed by the Office of Oil and Gas: Derek M. Haught Title: Oil & Gas Inspector

## Plugging Report for MSHA

Well Number: 6671

Mine: Harrison County Mine

Permit Number: 47-103-03282

Date Clean Out Started: 6/14/2019

Date Well Bore Plugged: 8/7/2019

Pittsburgh Coal Seam: 1194 ft. To 1200.7 ft.

**Plugs:**

From	To	Type of Cement
1459'	1417'	6% Bentonite Gel Plug
1417'	1094'	Thixotropic Cement w/ Green Dye

**Casing Remaining in Well Bore**

	Top	Bottom	Left	Pulled
Sucker Rods				
2 3/8" tubing				
4 1/2" casing				
7" casing	Surface	1094'	1094'	0
7" fiberglass				
8 5/8" casing	1211'	Unknown	Unknown	854'
10 3/4" casing				
16" Conductor	Surface	18'	18'	0

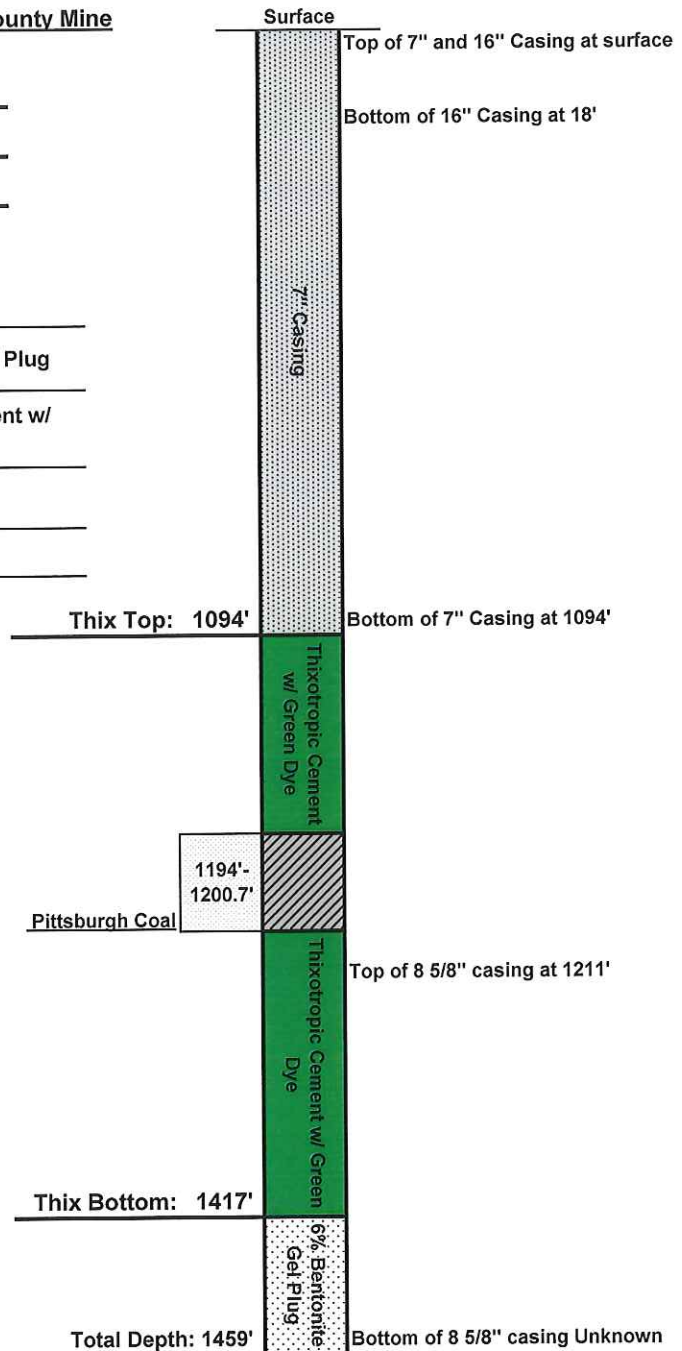
**Cement:**

Expandable	_____	sacks
Thixotropic	180	sacks
Econofill	_____	sacks
Mud Flush	1000	gal
Other	_____	
Est. Top Thix	_____	ft
Did Cement Circ.	_____	

**Comments:**

Caving: Extreme    Moderate    Normal  
 Lost Circulation: Extreme    Moderate    Normal  
 Difficulty in Removing Casing: Extreme    Moderate    Normal  
 Debris in Well Bore: Wood    Steel    Other:

Surface Elevation (Surveyed)	<u>1308</u>
Bottom of Coal Structure (Map)	<u>122</u>
Difference	<u>1186</u>





AFFIDAVIT OF PLUGGING AND FILLING WELL

AFFIDAVIT SHOULD BE MADE IN TRIPLICATE, one copy mailed to the Division, one copy to be retained by the Well Operator and the third copy (and extra copies if required) should be mailed to each coal operator at their respective addresses.

CONSOLIDATION COAL CO.  
Coal Operator or Owner  
1 BRIDGE STREET MONONGAH, WV 26554  
Address  
CONSOLIDATION COAL CO.  
Coal Operator or Owner  
1 BRIDGE STREET MONONGAH, WV 26554  
Address  
JEANIE D. GODFREY ET AL.  
Lease or Property Owner  
514 BENEDUM RUN RD. BRIDGEPORT, WV 26330  
Address

CONSOLIDATION COAL CO.  
Name of Well Operator  
1 BRIDGE STREET MONONGAH, WV 26554  
Complete Address  
FOLSOM, WV 7.5'  
Well Location  
GRANT  
District  
WETZEL  
County  
6671  
Well No.  
CLARINDA HAYHURST  
Farm

STATE INSPECTOR SUPERVISING PLUGGING Derek M. Haught

AFFIDAVIT

STATE OF WEST VIRGINIA,  
County of MONONGALIA ss:

MICHAEL P. MITCHELL and KEVIN S. WRIGHT being first duly sworn according to law depose and say that they are experienced in the work of plugging and filling oil and gas wells and were employed by Consolidation Coal Company well operator, and participated in the work of plugging and filling the above well, that said work was commenced on the 14<sup>TH</sup> day of June, 2019 and that the well was plugged in the following manner:

Sand or Zone Record	Filling Material	Casing/Tubing Size	Casing Pulled	Casing Left In
<b>Formation</b>				
	Pulled 2 3/8" tubing from surface to 354'. Cleaned hole with 12 1/4" bit from surface to 269'. Reduced to 9 7/8" bit at 269'. Cleaned hole with 9 7/8" bit from 269' to 357' to top of 8 5/8" casing. Reduced to 7 7/8" bit at 357'. Cleaned a 7 7/8" hole inside 8 5/8" casing from 357' to 1459'. Removed 8 5/8" casing from well from 357' to 1180'. Pilot milled 8 5/8" casing from 1180' to 1211'. Left remaining 8 5/8" casing in well from 1211' to unknown depth. Cleaned hole with 9 7/8" bit from 357' to 1211'. Cleaned hole with 9 7/8" bit through Pittsburgh Coal Seam from 1194' to 1200.7'. Cleaned out remaining 8 5/8" casing from 1211' to 1417'. Cut remaining casing at 1402', 1344', 1303' and 1253'. Left 6% Gel Plug in well from 1459' to 1417'.	7" Casing 8 5/8" Casing 16" Conductor	0 854' 0	1094' Unknown 18'
<b>Cemented hole from 1417' to surface as follows:</b>	From 1417' to 1074' with 130 sacks of Thixotropic Cement. Tagged plug at 1126'. Cemented from 1126' to 1060' with 50 sacks of Thixotropic Cement. Drilled cement out to 1094' with 9 7/8" bit. Installed 7" casing from surface to 1094' and turned well into degas hole for Sewickley Coal Seam. Left 18' of 16" casing in well from surface to 18'.			
<b>Coal Seams</b>		<b>Description of Monument</b>		
<u>Pittsburgh</u>	<u>1194' - 1200.7'</u>	77" of 7" casing w/ company name, well number, permit number and date cemented stated on 7" casing. Well marker will be attached to cement plug at ground level.		

... and that the work of plugging and filling said well was completed on the 7<sup>th</sup> day of August, 2019

And further deponents saith not.

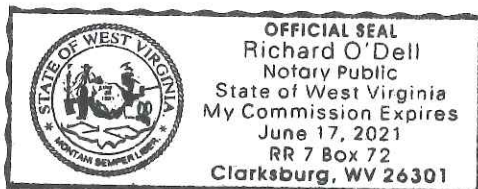
Michael P. Mitchell  
Michael P. Mitchell  
Kevin S. Wright  
Kevin S. Wright

Sworn to and subscribed before me this 22<sup>nd</sup> day of August, 2019

Richard O'Dell  
Notary Public

My commission expires:

06/17/2021



Permit No. 47-103-03282  
Well No. 6671  
Latitude: 39° 28' 41.99880"N  
Longitude: 80° 30' 28.96920"W