

STATE OF WEST VIRGINIA  
DEPARTMENT OF ENVIRONMENTAL PROTECTION  
OFFICE OF OIL AND GAS

AFFIDAVIT OF PLUGGING AND FILLING WELL

AFFIDAVIT SHOULD BE IN TRIPLICATE, one copy mailed to the Department, one copy to be retained by the Well Operator and the third copy (and extra copies if required) should be mailed to each coal operator at their respective addresses.

Farm name: Sam Starkey Operator Well No.: 6632

LOCATION: Elevation: 1090.97' Quadrangle: FOLSOM WV 7.5'

District: Grant County: Wetzel

Latitude: \_\_\_\_\_ Feet South of 39 Deg. 48 Min. 7.82 Sec.

Longitude: \_\_\_\_\_ Feet West of 80 Deg. 51 Min. 5.71 Sec.

Well Type: OIL \_\_\_\_\_ GAS x \_\_\_\_\_

Company Consolidation Coal Co. Coal Operator Consolidation Coal. Co.  
or Owner \_\_\_\_\_

Agent David Roddy Coal Operator \_\_\_\_\_  
or Owner \_\_\_\_\_

Permit Issued Date 01/03/19

AFFIDAVIT

STATE OF WEST VIRGINIA,  
County of Monongalia ss:

Michael P. Mitchell and Matthew A. Yearsley being first duly sworn according to law depose and say that they are experienced in the work of plugging and filling oil and gas wells and were employed by the above named well operator, and participated in the work of plugging and filling the above well say that said work was commenced on the 19th day of March, 2019, and the well was plugged and filled in the following manner:

TYPE	FROM	TO	PIPE REMOVED	LEFT
Thixotropic with Green Dye	1273'	766'		
Expandable	766'	Surface		
7" Casing	1175'	Unknown	0	Unknown
16" Conductor Casing	Surface	20'	0	20'

Description of monument: 77" of 7" casing with company name, well #, API #, and date cemented. and that the work of plugging and filling said well was completed on the 1st day of April, 2019.

And further deponents saith not. Richard O'Dell


Matthew A. Yearsley

Sworn and subscribe before me this 22nd day of April, 2019

My commission expires: 06/17/2021

Richard O'Dell

Notary Public



RECEIVED  
Office of Oil and Gas

Affidavit reviewed by the Office of Oil and Gas: Derek M. Haught Title: Oil & Gas Inspector APR 25 2019

Plugging Report for MSHA

Well Number: 6632 Mine: Murray-Harrison County

Permit Number: 47-103-03268-P

Date Clean Out Started: 3/19/2019

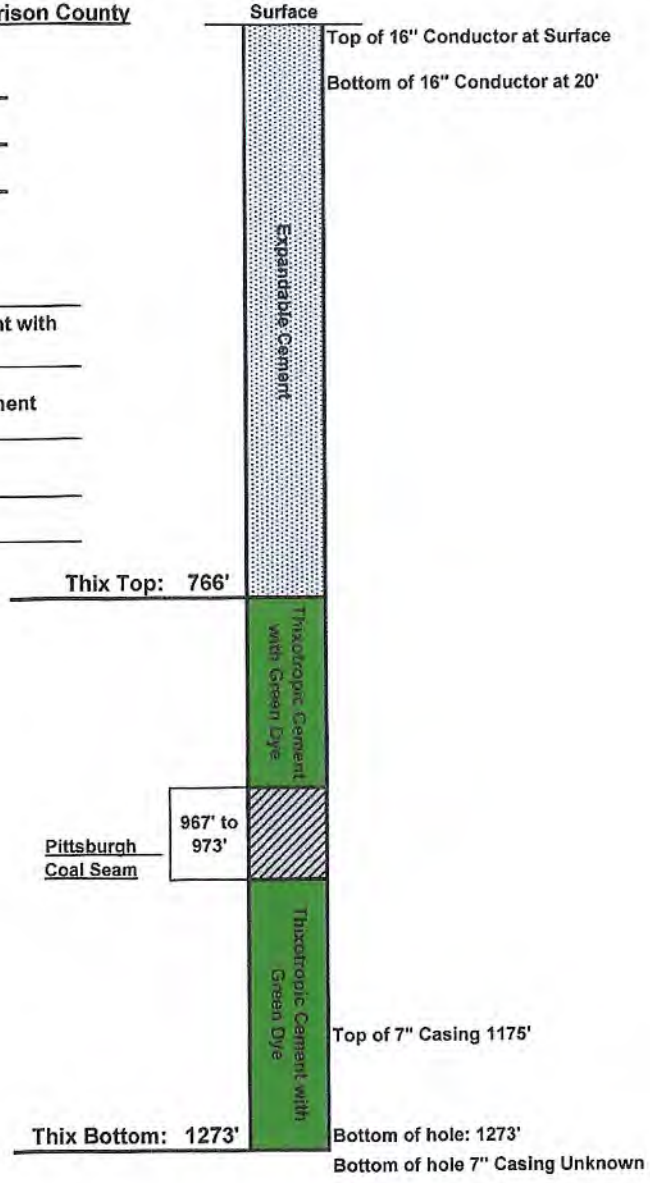
Date Well Bore Plugged: 4/1/2019

Pittsburgh Coal Seam: 967' ft. To 973' ft.

Plugs:	From	To	Type of Cement
	1273'	766'	Thixotropic Cement with Green Dye
	766'	Surface	Expandable Cement

Casing Remaining in Well Bore

	Top	Bottom	Left	Pulled
Sucker Rods				
2 3/8" tubing				
5 1/2" casing				
7" casing	1175'	Unknown	Unknown	0
7" fiberglass				
8 5/8" casing				
10 3/4" casing				
16" Conductor	Surface	20'	20'	0



Cement:

Expandable	325	sacks
Thixotropic	200	sacks
Econofill		sacks
Mud Flush	1000	gal
Other		
Est. Top Thix		ft
Did Cement Circ.	Yes	

Comments:

Caving: Extreme Moderate Normal  
 Lost Circulation: Extreme Moderate Normal  
 Difficulty in Removing Casing: Extreme Moderate Normal  
 Debris In Well Bore: Wood Steel Other: \_\_\_\_\_

Surface Elevation (Surveyed)	1100
Bottom of Coal Structure (Map)	137
Difference	963

RECEIVED  
Office of Oil and Gas

APR 25 2019

WV Department of  
Environmental Protection



AFFIDAVIT OF PLUGGING AND FILLING WELL

AFFIDAVIT SHOULD BE MADE IN TRIPLICATE, one copy mailed to the Division, one copy to be retained by the Well Operator and the third copy (and extra copies if required) should be mailed to each coal operator at their respective addresses.

CONSOLIDATION COAL CO.  
Coal Operator or Owner  
1 BRIDGE STREET MONONGAH, WV 26554  
Address  
CONSOLIDATION COAL CO.  
Coal Operator or Owner  
1 BRIDGE STREET MONONGAH, WV 26554  
Address  
GLADYS J. ASH  
Lease or Property Owner  
593 SAMS RUN RD. FOLSOM, WV 26348  
Address

CONSOLIDATION COAL CO.  
Name of Well Operator  
1 BRIDGE STREET MONONGAH, WV 26554  
Complete Address  
FOLSOM, WV 7.5'  
Well Location  
GRANT  
District  
WETZEL  
County  
6632  
Well No.  
SAM STARKEY  
Farm

STATE INSPECTOR SUPERVISING PLUGGING *Derek M. Haught*

AFFIDAVIT

STATE OF WEST VIRGINIA,  
County of MONONGALIA ss:  
MICHAEL P. MITCHELL and MATTHEW A. YEARSLEY being first duly sworn according to law depose and say that they are experienced in the work of plugging and filling oil and gas wells and were employed by Consolidation Coal Company well operator, and participated in the work of plugging and filling the above well, that said work was commenced on the 19<sup>TH</sup> day of March, 2019 and that the well was plugged in the following manner:

Sand or Zone Record Formation	Filling Material	Casing/Tubing Size	Casing Pulled	Casing Left In
	Cleaned hole with 12 1/4" bit from surface to 54'. Reduced hole to 9 7/8" at 54'. Cleaned hole with 9 7/8" bit from 54' to 373'. Reduced hole to 7 7/8" at 373'. Cleaned hole with 7 7/8" bit from 373' to 1154'. Reduced hole to 6 1/4" at 1154'. Cleaned hole with 6 1/4" bit from 1154' to 1175' (top of 7" casing). Cleaned out 7" casing from 1175' to 1273'. Left an unknown amount of 7" casing in well from 1175' to unknown depth. Cleaned 7 7/8" hole through Pittsburgh Coal Seam (969' to 973').	7" Casing  16" Conductor	0  0	Unknown  20'
<b>Cemented well from 1273' to surface as follows:</b> From 1273' to 766' with 200 sacks of Thixotropic Cement with green dye. From 766' to surface with 325 sacks of Expandable Cement. Cement did circulate at surface. Left 20' of 16" casing in hole at surface.				
<b>Coal Seams</b>		<b>Description of Monument</b>		
<u>Pittsburgh</u>	<u>967' - 973'</u>	77" of 7" casing w/ company name, well number, permit number and date cemented stated on 7" casing. Well marker will be attached to cement plug at ground level.		

... and that the work of plugging and filling said well was completed on the 1<sup>st</sup> day of April, 2019

And further deponents saith not.


*Michael P. Mitchell*  
Michael P. Mitchell  
*Matthew A. Yearsley*  
Matthew A. Yearsley

Sworn to and subscribed before me this 22nd day of April, 2019

*Richard O'Dell*  
Notary Public

My commission expires:

06/17/2021



Permit No. 47-103-03268-P  
Well No. 6632  
Latitude: 39° 48' 7.82"N  
Longitude: 80° 51' 5.71"W

RECEIVED  
Office of Oil and Gas

APR 25 2019

WV Department of  
Environmental Protection