

STATE OF WEST VIRGINIA
DEPARTMENT OF ENVIRONMENTAL PROTECTION
OFFICE OF OIL AND GAS

AFFIDAVIT OF PLUGGING AND FILLING WELL

AFFIDAVIT SHOULD BE IN TRIPLICATE, one copy mailed to the Department, one copy to be retained by the Well Operator and the third copy (and extra copies if required) should be mailed to each coal operator at their respective addresses.

Farm name: O.P. McIntyre Operator Well No.: 6338-A
LOCATION: Elevation: 1209.66' Quadrangle: WALLACE, WV 7.5'
District: Grant County: Wetzel
Latitude: _____ Feet South of 39 Deg. 29 Min. 20.60 Sec.
Longitude: _____ Feet West of 80 Deg. 29 Min. 49.15 Sec.

Well Type: OIL GAS _____

Company Consolidation Coal Co. Coal Operator Consolidation Coal. Co.
or Owner _____
Agent David Roddy Coal Operator _____
or Owner _____
Permit Issued Date 12/3/2018

AFFIDAVIT

STATE OF WEST VIRGINIA,
County of Monongalia ss:

William H. Barker and Matthew A. Yearsley being first duly sworn according to law depose and say that they are experienced in the work of plugging and filling oil and gas wells and were employed by the above named well operator, and participated in the work of plugging and filling the above well say that said work was commenced on the 28th day of February, 2019, and the well was plugged and filled in the following manner:


TYPE	FROM	TO	PIPE REMOVED	LEFT
Thixotropic	1360'	907'		
Expandable	907'	Surface		
8 5/8" casing	1254'	1360'	1254'	106'
16" Conductor Casing	0	20'	0	20'

Description of monument: 77" of 7" casing with company name, well #, API #, and date cemented. and that the work of plugging and filling said well was completed on the 26th day of March, 2019.

And further deponents saith not. [Signature]
[Signature]

Sworn and subscribe before me this 29th day of April, 2019

My commission expires: 04/17/2021
[Signature]
Notary Public



Affidavit reviewed by the Office of Oil and Gas: Derek M. Haught Title: Oil & Gas Inspector MAY 10 2019

Plugging Report for MSHA

Well Number: 6338-A Mine: Harrison County Mine
 Permit Number: 47-103-03261
 Date Clean Out Started: 2/28/2019
 Date Well Bore Plugged: 3/26/2019
 Pittsburgh Coal Seam: 1012 ft. To 1016 ft.

Plugs:	From	To	Type of Cement
	1360'	907'	Thixotropic Cement with Green Dye
	907'	Surface	Expandable Cement

Casing Remaining in Well Bore

	Top	Bottom	Left	Pulled
Sucker Rods				
2 3/8" tubing				
5 1/2" casing				
7" casing				
7" fiberglass				
8 5/8" casing	1254'	1360'	106'	1254'
10 3/4" casing				
16" Conductor	0	20'	20'	0

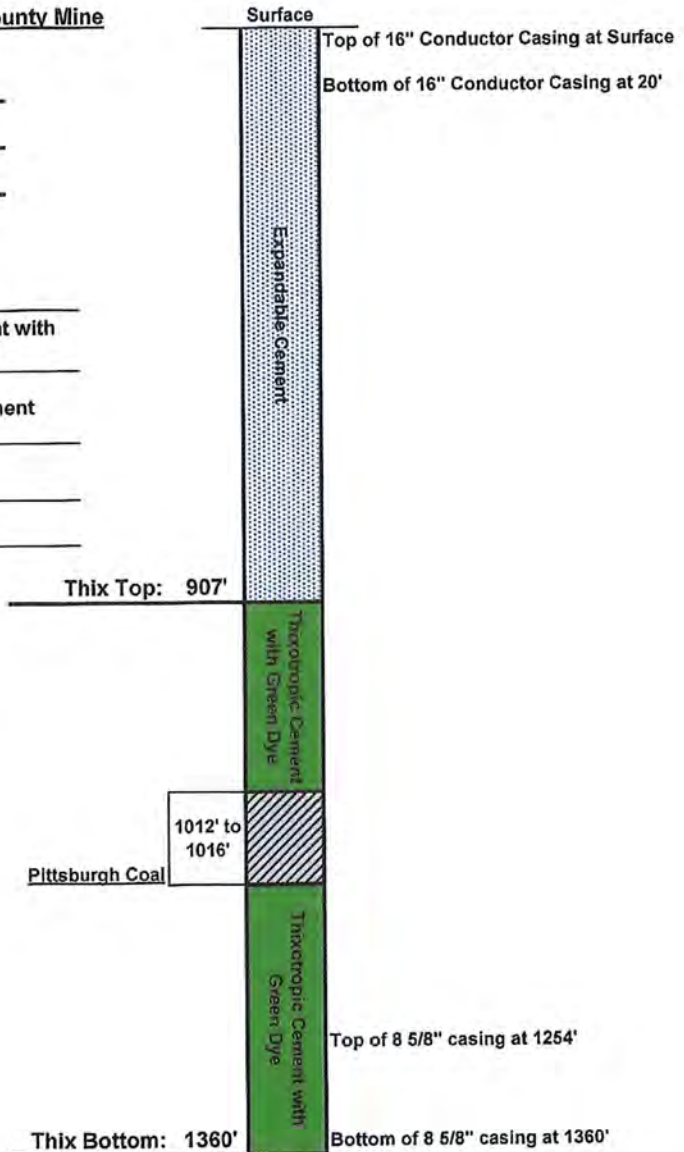
Cement:

Expandable _____ 450 _____ sacks
 Thixotropic _____ 235 _____ sacks
 Econofill _____ _____ sacks
 Mud Flush _____ _____ gal
 Other _____ _____ ft
 Est. Top Thix _____ _____ ft
 Did Cement Circ. _____ YES _____

Comments:

Caving: Extreme Moderate Normal
 Lost Circulation: Extreme Moderate Normal
 Difficulty in Removing Casing: Extreme Moderate Normal
 Debris in Well Bore: Wood Steel Other: _____

Surface Elevation (Surveyed)	<u>1261</u>
Bottom of Coal Structure (Map)	<u>249</u>
Difference	<u>1012</u>



RECEIVED
Office of Oil and Gas

MAY 10 2019

WV Department of
Environmental Protection

AFFIDAVIT OF PLUGGING AND FILLING WELL

AFFIDAVIT SHOULD BE MADE IN TRIPLICATE, one copy mailed to the Division, one copy to be retained by the Well Operator and the third copy (and extra copies if required) should be mailed to each coal operator at their respective addresses.

CONSOLIDATION COAL CO.
Coal Operator or Owner
1 BRIDGE STREET MONONGAH, WV 26554
Address
CONSOLIDATION COAL CO.
Coal Operator or Owner
1 BRIDGE STREET MONONGAH, WV 26554
Address
COASTAL FOREST RESOURCES
Lease or Property Owner
PO BOX 709 BUCKHANNON, WV 26201
Address

CONSOLIDATION COAL CO.
Name of Well Operator
1 BRIDGE STREET MONONGAH, WV 26554
Complete Address
WALLACE, WV 7.5'
Well Location
GRANT
District
WETZEL
County
6338A
Well No.
O.P. MCINTYRE
Farm

STATE INSPECTOR SUPERVISING PLUGGING Derek M. Haught

AFFIDAVIT

STATE OF WEST VIRGINIA,
County of MONONGALIA ss:
WILLIAM H. BARKER and MATTHEW A. YEARSLEY being first duly sworn according to law depose and say that they are experienced in the work of plugging and filling oil and gas wells and were employed by Consolidation Coal Company well operator, and participated in the work of plugging and filling the above well, that said work was commenced on the 28TH day of February, 2019 and that the well was plugged in the following manner:

Sand or Zone Record Formation	Filling Material	Casing/Tubing Size	Casing Pulled	Casing Left In
Cleaned a 7 7/8" hole from surface to 1360'. Tagged plug at 1360'. Pulled 8 5/8" casing from surface to 1254'. Left 106' of 8 5/8" casing from 1254' to 1360'. Attempted to remove remaining casing by pulling 150% of string weight. All attempts were unsuccessful. Cleaned a 7 7/8" hole through the Pittsburgh Coal Seam from 1012' - 1016'.		8 5/8"	1254'	106'
		16"	0	20'
Cemented well from 1360' to surface as follows: From 1360' to 907' with 235 sacks of Thixotropic Cement with green dye. From 907' to surface with 450 sacks of Expanding Cement. Cement did circulate at surface. Left 20' of 16" casing in hole at surface.				
Coal Seams		Description of Monument		
<u>Pittsburgh</u>	<u>1012' - 1016'</u>	77" of 7" casing w/ company name, well number, permit number and date cemented stated on 7" casing. Well marker will be attached to cement plug at ground level.		

... and that the work of plugging and filling said well was completed on the 26th day of March, 2019

And further deponents saith not.


William H. Barker
William H. Barker
Matthew A. Yearsley
Matthew A. Yearsley

Sworn to and subscribed before me this 2nd day of April, 2019

Richard O'Dell
Notary Public

My commission expires:

06/17/2021



Permit No. 47-103-03261
Well No. 6338A
Latitude: 39° 29' 20.60"N
Longitude: 80° 29' 49.15"W

RECEIVED
Office of Oil and Gas

MAY 10 2019