

STATE OF WEST VIRGINIA
DEPARTMENT OF ENVIRONMENTAL PROTECTION
OFFICE OF OIL AND GAS

AFFIDAVIT OF PLUGGING AND FILLING WELL

AFFIDAVIT SHOULD BE IN TRIPLICATE, one copy mailed to the Department, one copy to be retained by the Well Operator and the third copy (and extra copies if required) should be mailed to each coal operator at their respective addresses.

Farm name: J.S. Stout Operator Well No.: 7188

LOCATION: Elevation: 1015.33 Quadrangle: FOLSOM WV 7.5'
District: Grant County: Wetzel
Latitude: _____ Feet South of 39 Deg. 29 Min. 22.42 Sec.
Longitude: _____ Feet West of 80 Deg. 31 Min. 32.61 Sec.

Well Type: OIL X GAS _____

Company Consolidation Coal Co. Coal Operator 1 Bridge Street Monongah, WV 26554
or Owner _____
Agent David Roddy Coal Operator _____
or Owner _____
Permit Issued Date 01/03/19

AFFIDAVIT

STATE OF WEST VIRGINIA,
County of Monongalia ss:

Delbert E. Moore and Matthew A. Yearsley being first duly sworn according to law depose and say that they are experienced in the work of plugging and filling oil and gas wells and were employed by the above named well operator, and participated in the work of plugging and filling the above well say that said work was commenced on the 9th day of February, 2019, and the well was plugged and filled in the following manner:

| TYPE | FROM | TO | PIPE REMOVED | LEFT |
|---------------|---------|---------|--------------|---------|
| Thixotropic | 1130' | 659' | | |
| Expanding | 659' | Surface | | |
| 7" Casing | 1066' | Unknown | 237' | Unknown |
| 16" Conductor | Surface | 20' | 0 | 20' |
| | | | | |
| | | | | |

Description of monument: 77" of 7" casing with company name, well #, API #, and date cemented. and that the work of plugging and filling said well was completed on the 21st day of March, 2019.


And further deponents saith not.

Delbert E. Moore
Matthew A. Yearsley

Sworn and subscribe before me this 1st day of April, 2019

My commission expires: 04/17/2021

Richard O'Dell
Notary Public



Affidavit reviewed by the Office of Oil and Gas: Derek M. Haught Title: Oil & Gas Inspector

Plugging Report for MSHA

Well Number: 7188 Mine: Harrison County Mine

Permit Number: 47-103-03259-P

Date Clean Out Started: 2/9/2019

Date Well Bore Plugged: 3/21/2019

Pittsburgh Coal Seam: 839 ft. To 846 ft.

Plugs:

| From | To | Type of Cement |
|-------|---------|-----------------------------------|
| 1130' | 659' | Thixotropic Cement with Green Dye |
| 659' | Surface | Expandable Cement |
| | | |
| | | |

Casing Remaining In Well Bore

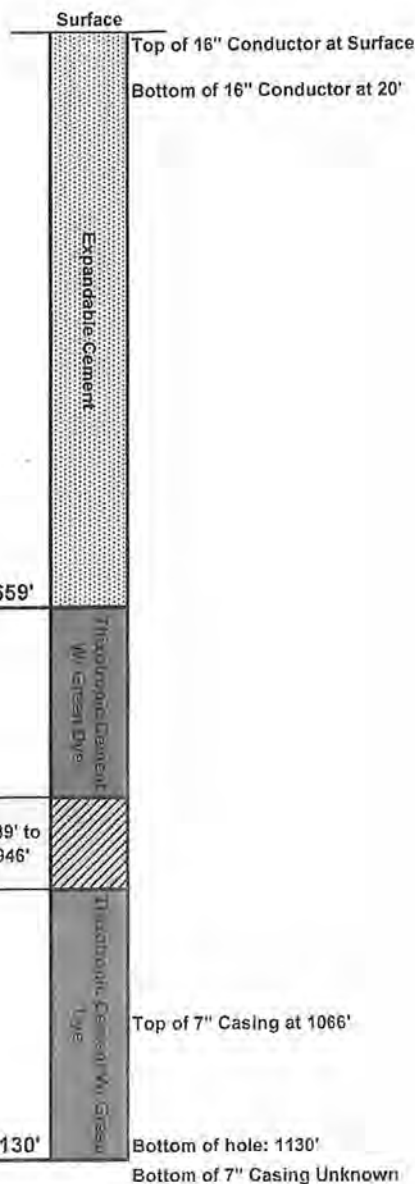
| | Top | Bottom | Left | Pulled |
|----------------|---------|---------|---------|--------|
| Sucker Rods | | | | |
| 2 3/8" tubing | | | | |
| 5 1/2" casing | | | | |
| 7" casing | 1066' | Unknown | Unknown | 237' |
| 7" fiberglass | | | | |
| 8 5/8" casing | | | | |
| 10 3/4" casing | | | | |
| 16" Conductor | Surface | 20' | 20' | 0 |

Cement:

| | | |
|------------------|--------------------|-------|
| Expandable | 435 | sacks |
| Thixotropic | 255 with Green Dye | sacks |
| Econofill | | sacks |
| Mud Flush | | gal |
| Other | 30 BBL Mud Flush | |
| Est. Top Thix | | ft |
| Did Cement Circ. | Yes | |

Comments:

Caving: Extreme Moderate Normal
 Lost Circulation: Extreme Moderate Normal
 Difficulty in Removing Casing: Extreme Moderate Normal
 Debris in Well Bore: Wood Steel Other: _____



| | |
|--------------------------------|------|
| Surface Elevation (Surveyed) | 1010 |
| Bottom of Coal Structure (Map) | 172 |
| Difference | 838 |

AFFIDAVIT OF PLUGGING AND FILLING WELL

AFFIDAVIT SHOULD BE MADE IN TRIPLICATE, one copy mailed to the Division, one copy to be retained by the Well Operator and the third copy (and extra copies if required) should be mailed to each coal operator at their respective addresses.

CONSOLIDATION COAL CO.
Coal Operator or Owner
1 BRIDGE STREET MONONGAH, WV 26554
Address

CONSOLIDATION COAL CO.
Coal Operator or Owner
1 BRIDGE STREET MONONGAH, WV 26554
Address

EVERETT & EDITH HAUGHT
Lease or Property Owner
28569 SHORTLINE HWY FOLSOM, WV 26348
Address

CONSOLIDATION COAL CO.
Name of Well Operator
1 BRIDGE STREET MONONGAH, WV 26554
Complete Address

WALLACE, WV 7.5'
Well Location
GRANT
District
WETZEL
County
7188
Well No.
J.S. STOUT
Farm

STATE INSPECTOR SUPERVISING PLUGGING *Derek M. Haught*

AFFIDAVIT

STATE OF WEST VIRGINIA,
County of MONONGALIA ss:

DELBERT E. MOORE and MATTHEW A. YEARSLEY being first duly sworn according to law depose and say that they are experienced in the work of plugging and filling oil and gas wells and were employed by Consolidation Coal Company well operator, and participated in the work of plugging and filling the above well, that said work was commenced on the 9TH day of February, 2019 and that the well was plugged in the following manner:

| Sand or Zone Record | Filling Material | Casing/Tubing Size | Casing Pulled | Casing Left In |
|---|----------------------|--|---------------|----------------|
| Formation | | | | |
| Cleaned 12 1/4" hole from surface to 231'. Reduced hole to 9 7/8" at 231'. Cleaned 9 7/8" hole from 231' to 829', top of 7" casing. Removed 237' of 7" casing from 829' to 1066'. Continued to clean 9 7/8" hole from 829' to 1066', top of 7" casing. Reduced hole to 3 1/2" at 1066'. Cleaned 3 1/2" hole from 1066' to 1130'. Tagged solid plug at 1130'. Left unknown amount of 7" casing in hole from 1066' to unknown depth. Cleaned 9 7/8" hole through Pittsburgh Coal Seam 839' to 846'. | | 7" 16" | 237' 0 | Unknown 20' |
| Cemented Hole from 1130' to surface as follows: From 1130' to 659' with 255 sacks of Thixotropic Cement with Green dye. From 659' to surface with 435 sacks of Expanding Cement. Left 20' of 16" casing in hole from 20' to Surface. Cement did circulate at surface. | | | | |
| Coal Seams | | Description of Monument | | |
| <u>Pittsburgh</u> | <u>(839' - 846')</u> | 77" of 7" casing w/ company name, well number, permit number and date cemented stated on 7" casing. Well marker will be attached to cement plug at ground level. | | |

... and that the work of plugging and filling said well was completed on the 21ST day of March, 2019

And further deponents saith not.


Delbert E. Moore
Delbert E. Moore

Matthew A. Yearsley
Matthew A. Yearsley

Sworn to and subscribed before me this 1st day of April, 2019

Richard O'Dell
Notary Public

My commission expires:
06/17/2021



Permit No. 47-103-03259-P
Well No. 7188
Latitude: 39° 29' 22.42"N
Longitude: 80° 31' 32.61"W