

STATE OF WEST VIRGINIA
DEPARTMENT OF ENVIRONMENTAL PROTECTION
OFFICE OF OIL AND GAS

AFFIDAVIT OF PLUGGING AND FILLING WELL

AFFIDAVIT SHOULD BE IN TRIPLICATE, one copy mailed to the Department, one copy to be retained by the Well Operator and the third copy (and extra copies if required) should be mailed to each coal operator at their respective addresses.

Farm name: O.P. McIntyre Operator Well No.: 6339A
 LOCATION: Elevation: 1206.37 Quadrangle: Wallace, WV 7.5
 District: Grant County: Wetzel
 Latitude: _____ Feet South of 39 Deg. 29 Min. 21.78 Sec.
 Longitude: _____ Feet West of 80 Deg. 29 Min. 37.84 Sec.

Well Type: OIL X GAS _____

Company Consolidation Coal Co Coal Operator 1 Bridge St
 or Owner Monongah, WV 26554
 Agent David Roddy Coal Operator _____
 or Owner _____
 Permit Issued Date 10/22/18

AFFIDAVIT

STATE OF WEST VIRGINIA,
County of Monongalia ss:

Mark A. Wilson and Matthew A. Yearsley being first duly sworn according to law depose and say that they are experienced in the work of plugging and filling oil and gas wells and were employed by the above named well operator, and participated in the work of plugging and filling the above well say that said work was commenced on the 25th day of November, 2018, and the well was plugged and filled in the following manner:


TYPE	FROM	TO	PIPE REMOVED	LEFT
Thixotropic	1318'	1006'		
Expandable	1006'	312'		
Expandable	312'	Surface		
16"	20'	Surface	0'	20'

RECEIVED
Office of Oil and Gas
JAN 23 2018
WV Department of Environmental Protection

Description of monument: 77" of 7" casing with company name, well #, API #, and date cemented. and that the work of plugging and filling said well was completed on the 12th day of December, 2018.

And further deponents saith not. mark wils
Matthew A. Yearsley

Sworn and subscribe before me this 2nd day of January, 2019.
 My commission expires: 06/17/2021
Richard O'Dell
 Notary Public



Affidavit reviewed by the Office of Oil and Gas: Derek M. Haught Title: Oil & Gas Inspector

Plugging Report for MSHA

Well Number: 6339A Mine: Harrison County Mine

Permit Number: 47-103-03267

Date Clean Out Started: 11/25/2018

Date Well Bore Plugged: 12/12/2018

Pittsburgh Coal Seam: 1106 ft. To 1113 ft.

Plugs:	From	To	Type of Cement
	1318'	1006'	Thixotropic Cement
	1006'	312'	Expandable Cement
	312'	Surface	Expandable Cement

Casing Remaining in Well Bore

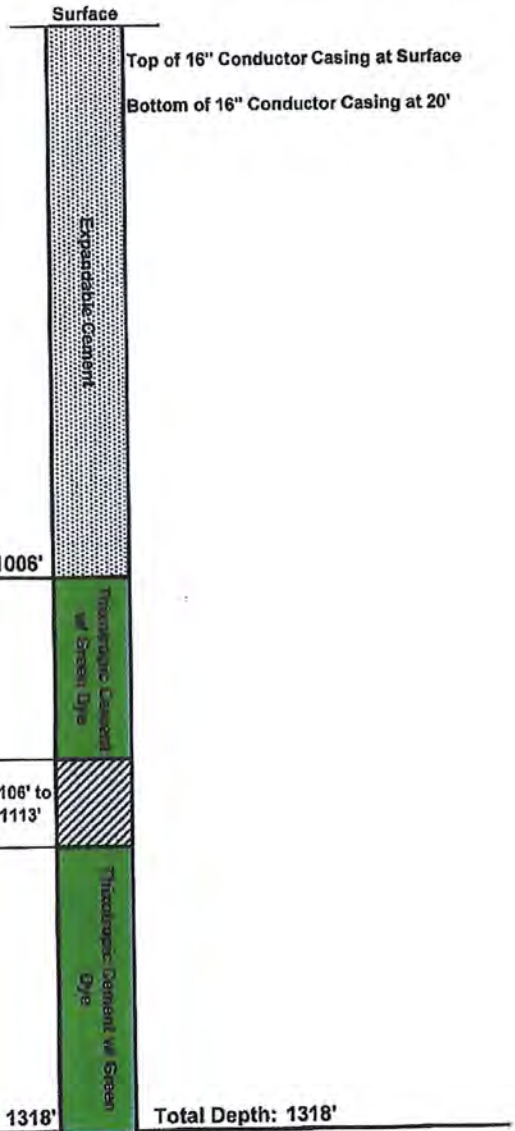
	Top	Bottom	Left	Pulled
Sucker Rods				
2 3/8" tubing				
5 1/2" casing				
7" casing				
7" fiberglass				
8 5/8" casing				
10 3/4" casing				
16" Conductor	Surface	20'	20'	0'

Cement:

Expandable	<u>435</u>	sacks
Thixotropic	<u>150</u>	sacks
Econofill		sacks
Mud Flush	<u>1000</u>	gal
Other		
Est. Top Thix	<u>1006</u>	ft
Did Cement Circ.	<u>Yes</u>	

Comments:

Caving: Extreme Moderate Normal
 Lost Circulation: Extreme Moderate Normal
 Difficulty In Removing Casing: Extreme Moderate Normal Does Not Apply
 Debris In Well Bore: Wood Steel Other: _____



Surface Elevation (Surveyed)	<u>1210</u>
Bottom of Coal Structure (Map)	<u>100</u>
Difference	<u>1110</u>

RECEIVED
Office of Oil and Gas

JAN 23 2018

WV Department of
Environmental Protection

Supplemental

FORM WR-38
(Affidavit of Plugging)

WEST VIRGINIA
DEPARTMENT OF ENVIRONMENTAL PROTECTION
OIL AND GAS WELLS DIVISION

AFFIDAVIT OF PLUGGING AND FILLING WELL

AFFIDAVIT SHOULD BE MADE IN TRIPPLICATE, one copy mailed to the Division, one copy to be retained by the Well Operator and the third copy (and extra copies if required) should be mailed to each coal operator at their respective addresses.

CONSOLIDATION COAL CO.
Coal Operator or Owner
1 BRIDGE STREET MONONGAH, WV 26554
Address
CONSOLIDATION COAL CO.
Coal Operator or Owner
1 BRIDGE STREET MONONGAH, WV 26554
Address
COASTAL FOREST RESOURCES
Lease or Property Owner
PO BOX 709 BUCKHANNON, WV 26201
Address

CONSOLIDATION COAL CO.
Name of Well Operator
1 BRIDGE STREET MONONGAH, WV 26554
Complete Address
WALLACE, WV 7.5
Well Location
GRANT
District
WETZEL
County
6339A
Well No.
O.P. MCINTYRE
Farm

STATE INSPECTOR SUPERVISING PLUGGING Derek M. Haught

AFFIDAVIT

STATE OF WEST VIRGINIA,
County of MONONGALIA ss:

MARK A. WILSON and MATTHEW A. YEARSLEY being first duly sworn according to law depose and say that they are experienced in the work of plugging and filling oil and gas wells and were employed by Consolidation Coal Company well operator, and participated in the work of plugging and filling the above well, that said work was commenced on the 25th day of November, 2018 and that the well was plugged in the following manner:

Sand or Zone Record	Filling Material	Casing/Tubing Size	Casing Pulled	Casing Left In
Formation				
	Cleaned hole with 12 1/4" bit from surface to 252'. Reduced hole to 9 7/8" at 252'. Cleaned a 9 7/8" hole from 252' to 1190', went through the Pittsburgh Coal Seam 1106' to 1113'. Reduced hole to 7 7/8" at 1190'. Cleaned a 7 7/8" hole from 1190' to 1318'. Tagged plug at 1318'. Left 20' of 16" Conductor at surface to 20'.	16"	0'	20'
	<u>Cemented hole from 1318' back to the surface as follows:</u> From 1318' to 1006' with 150 sacks of Thixotropic cement. From 1006' to 312' with 220 sacks of Expandable cement. From 312' to surface with 195 sacks of Expandable cement. Cement did circulate to surface.			
Coal Seams		Description of Monument		
<u>Pittsburgh</u>	<u>1106' - 1113'</u>	<u>77" of 7" casing w/ company name, well number, permit number and date cemented stated on 7" casing. Well marker will be attached to cement plug at ground level.</u>		

... and that the work of plugging and filling said well was completed on the 12TH day of December, 2018


And further deponents saith not.

Mark A. Wilson
Mark A. Wilson
Matthew A. Yearsley
Matthew A. Yearsley

Sworn to and subscribed before me this 2nd day of January, 2019

Richard O'Dell
Notary Public

My commission expires:
06/17/2021



Permit No. 47-103-03257
Well No. 6339A
Latitude: 39° 29' 21.78"N
Longitude: 80° 29' 37.84"W

RECEIVED
Office of Oil and Gas
JAN 23 2018
WV Department of Environmental Protection