

STATE OF WEST VIRGINIA  
DEPARTMENT OF ENVIRONMENTAL PROTECTION  
OFFICE OF OIL AND GAS

AFFIDAVIT OF PLUGGING AND FILLING WELL

ORIGINAL

AFFIDAVIT SHOULD BE IN TRIPLICATE, one copy mailed to the Department, one copy to be retained by the Well Operator and the third copy (and extra copies if required) should be mailed to each coal operator at their respective addresses.

Farm name: Consolidation Coal Company Operator Well No.: 7181

LOCATION: Elevation: 857.89' Quadrangle: FOLSOM, WV 7.5"  
District: Grant County: Wetzel  
Latitude: \_\_\_\_\_ Feet South of 39 Deg. 29 Min. 23.05 Sec.  
Longitude: \_\_\_\_\_ Feet West of 80 Deg. 32 Min. 41.90 Sec.

Well Type: OIL \_\_\_\_\_ GAS X

Company Consolidation Coal Co Coal Operator 1 Bridge St  
or Owner Monongah, WV 26554  
Coal Operator \_\_\_\_\_  
Agent David Roddy or Owner \_\_\_\_\_  
Permit Issued Date 06/13/2018

AFFIDAVIT

STATE OF WEST VIRGINIA,  
County of Wetzel ss:

Roger D. Moore and Kevin S. Wright being first duly sworn according to law depose and say that they are experienced in the work of plugging and filling oil and gas wells and were employed by the above named well operator, and participated in the work of plugging and filling the above well say that said work was commenced on the 27th day of July, 2018, and the well was plugged and filled in the following manner:


TYPE	FROM	TO	PIPE REMOVED	LEFT
Expandable	196'	Surface		
7" Casing	Surface	165'	0'	166'
8 5/8"	Surface	Unknown	0'	Unknown
13 3/8"	Surface	Unknown	0'	Unknown

Description of monument: 77" of 7" casing with company name, well #, API #, and date cemented. and that the work of plugging and filling said well was completed on the 2nd day of August, 2018.

And further deponents saith not. Roger D. Moore  
Kevin S. Wright

Sworn and subscribe before me this 27th day of July, 2018

My commission expires: 9/15/22 Carol A Mayle  
Notary Public



Affidavit reviewed by the Office of Oil and Gas: Derek W. Haught Title: Oil & Gas Inspector Office of Oil and Gas

RECEIVED

SEP 07 2018

09/07/2018  
WV Department of  
Environmental Protection

## Plugging Report for MSHA

Well Number: 7181

Mine: Harrison County Mine

Permit Number: 47-103-03238

Date Clean Out Started: 7/27/2018

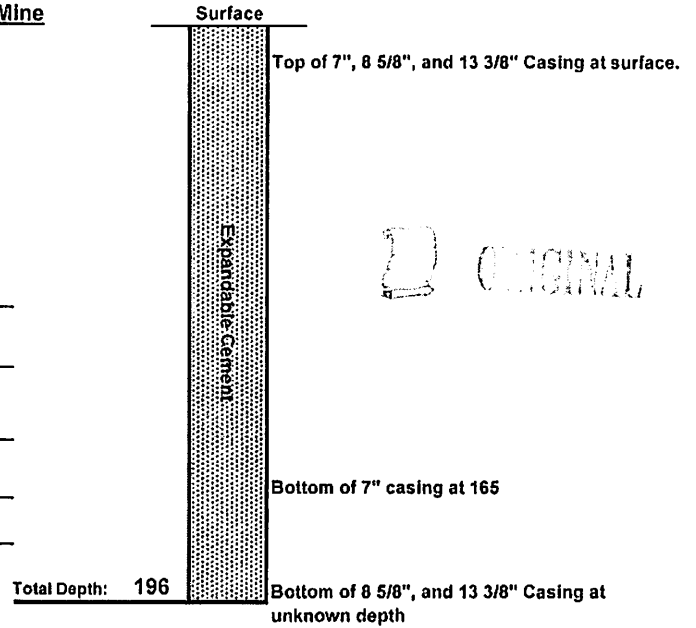
Date Well Bore Plugged: 8/2/2018

Pittsburgh Coal Seam: \_\_\_\_\_ ft. To \_\_\_\_\_ ft.

Plugs:	From	To	Type of Cement
	196'	Surface	Expandable Cement
	_____	_____	_____
	_____	_____	_____
	_____	_____	_____

**Casing Remaining in Well Bore**

	Top	Bottom	Left	Pulled
Sucker Rods				
2 3/8" tubing				
5 1/2" casing				
7" casing	Surface	165'	165'	0'
8 5/8" Casing	Surface	Unknown	Unknown	0'
13 3/8" Casing	Surface	Unknown	Unknown	0'
16" casing				
Other				



**Cement:**

Expandable \_\_\_\_\_ 100 \_\_\_\_\_ sacks  
 Thixotropic \_\_\_\_\_ \_\_\_\_\_ sacks  
 Econofill \_\_\_\_\_ \_\_\_\_\_ sacks  
 Mud Flush \_\_\_\_\_ \_\_\_\_\_ gal  
 Other \_\_\_\_\_ \_\_\_\_\_  
 Est. Top Thix \_\_\_\_\_ ft  
 Did Cement Circ. \_\_\_\_\_ Yes \_\_\_\_\_

**Comments:**

Caving: Extreme Moderate Normal  
 Lost Circulation: Extreme Moderate Normal  
 Difficulty in Removing Casing: Extreme Moderate normal  
 Debris in Well Bore: Wood Steel Other:

RECEIVED  
 Office of Oil and Gas  
 SEP 07 2018  
 WV Department of  
 Environmental Protection

Supplemental

FORM WR-38  
(Affidavit of Plugging)

WEST VIRGINIA  
DEPARTMENT OF ENVIRONMENTAL PROTECTION  
OIL AND GAS WELLS DIVISION

AFFIDAVIT OF PLUGGING AND FILLING WELL

AFFIDAVIT SHOULD BE MADE IN TRIPPLICATE, one copy mailed to the Division, one copy to be retained by the Well Operator and the third copy (and extra copies if required) should be mailed to each coal operator at their respective addresses.

CONSOLIDATION COAL CO.  
Coal Operator or Owner  
1 BRIDGE STREET MONONGAH, WV 26554  
Address  
CONSOLIDATION COAL CO.  
Coal Operator or Owner  
1 BRIDGE STREET MONONGAH, WV 26554  
Address  
CONSOLIDATION COAL CO.  
Lease or Property Owner  
1 BRIDGE STREET MONONGAH, WV 26554  
Address

CONSOLIDATION COAL CO.  
Name of Well Operator  
1 BRIDGE STREET MONONGAH, WV 26554  
Complete Address  
FOLSOM WV 7.5'  
Well Location  
GRANT  
District  
WETZEL  
County  
7181  
Well No.  
W.M. CARLIN  
Farm

 ORIGINAL

STATE INSPECTOR SUPERVISING PLUGGING Derek M. Haught

AFFIDAVIT

STATE OF WEST VIRGINIA,  
County of MONONGALIA ss:  
ROGER D. MOORE and KEVIN S. WRIGHT being first duly sworn according to law depose and say that they are experienced in the work of plugging and filling oil and gas wells and were employed by Consolidation Coal Company well operator, and participated in the work of plugging and filling the above well, that said work was commenced on the 27th day of July, 2018 and that the well was plugged in the following manner:

Sand or Zone Record	Filling Material	Casing/Tubing Size	Casing Pulled	Casing Left In
Formation				
Cleaned hole with 6 1/4" bit from surface to 191'. Cleaned hole with 5 1/2" Junk Basket from 191' to 196' to get core sample.		7"	0'	165'
<b>Cemented hole from 196' back to the surface as follows:</b> From 196' back to the surface with 100 sacks of Expandable cement. Cement did circulate at the surface.		8 5/8"	0'	Unknown
		13 3/8"	0'	Unknown
Coal Seams	Description of Monument			
Pittsburgh	N/A	77" of 7" casing w/ company name, well number, permit number and date cemented stated on 7" casing. Well marker will be attached to cement plug at ground level.		

... and that the work of plugging and filling said well was completed on the 2nd day of August, 2018

And further deponents saith not.

Roger D. Moore  
Roger D. Moore


Kevin S. Wright  
Kevin S. Wright

Sworn to and subscribed before me this 27th day of July 2018

Carol A. Mayle  
Notary Public

My commission expires: 9-15-22

Permit No. 47-103-03238-P  
Well No. 7181  
Latitude: 39° 29' 23.05"N  
Longitude: 80° 32' 41.90"W



RECEIVED  
Office of Oil and Gas  
SEP 07 2018

WV Department of  
Environmental Protection