


STATE OF WEST VIRGINIA
DEPARTMENT OF ENVIRONMENTAL PROTECTION
OFFICE OF OIL AND GAS

 ORIGINAL

AFFIDAVIT OF PLUGGING AND FILLING WELL

AFFIDAVIT SHOULD BE IN TRIPLICATE, one copy mailed to the Department, one copy to be retained by the Well Operator and the third copy (and extra copies if required) should be mailed to each coal operator at their respective addresses.

Farm name: Consolidation Coal Company Operator Well No.: 7704

LOCATION: Elevation: 996.43' Quadrangle: FOLSOM WV, PA 7.5'
District: Grant County: Wetzel
Latitude: _____ Feet South of 39 Deg. 28 Min. 40.38 Sec.
Longitude: _____ Feet West of 80 Deg. 30 Min. 45.78 Sec.

Well Type: OIL _____ GAS X

Company Consolidation Coal Co Coal Operator 1 Bridge St
or Owner Monongah, WV 26554
Coal Operator _____
Agent David Roddy or Owner _____
Permit Issued Date 12/11/17

AFFIDAVIT

STATE OF WEST VIRGINIA,
County of Wetzel ss:

Delbert E. Moore and Kevin S. Wright being first duly sworn according to law depose and say that they are experienced in the work of plugging and filling oil and gas wells and were employed by the above named well operator, and participated in the work of plugging and filling the above well say that said work was commenced on the 13th day of March, 2018, and the well was plugged and filled in the following manner:

TYPE	FROM	TO	PIPE REMOVED	LEFT
Expandable	2062'	1087'		
Thixotropic	1087'	781'		
Expandable	781'	Surface		
8 5/8"	1088'	1300'	79'	201'
16" Conductor	Surface	20'	0'	20'

Description of monument: 77" of 7" casing with company name, well #, API #, and date cemented. and that the work of plugging and filling said well was completed on the 28th day of March, 2018.

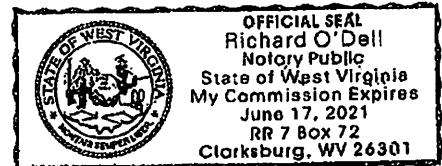
And further deponents saith not.

Delbert E. Moore
Kevin S. Wright

Sworn and subscribe before me this 10th day of April, 2018

My commission expires: 06/17/2021

Richard O'Dell
Notary Public



Affidavit reviewed by the Office of Oil and Gas: Derek M. Haught Title: Oil & Gas Inspector

RECEIVED
Office of Oil and Gas

APR 17 2018

Plugging Report for MSHA

Well Number: 7704 Mine: Harrison County Mine Surface

Permit Number: 47-103-03217

Date Clean Out Started: 3/13/2018

Date Well Bore Plugged: 3/26/2018

Pittsburgh Coal Seam: 881 ft. To 887 ft.

From	To	Type of Cement
2062'	1087'	Expandable Cement
1087'	781'	Thixotropic Cement with green dye
781'	Surface	Expandable Cement

Casing Remaining in Well Bore

	Top	Bottom	Left	Pulled
Sucker Rods				
2 3/8" tubing				
4 1/2" casing				
7" casing				
8 5/8" casing	1099'	1300'	201'	79'
10 3/4" casing				
16" casing	Surface	20'	20'	0'
Other				

Cement:

Expandable _____ 695 _____ sacks

Thixotropic _____ 160 _____ sacks

Econofill _____ _____ sacks

Mud Flush _____ 1000 _____ gal

Other _____ _____

Est. Top Thix _____ 781' _____ ft

Did Cement Circ. _____ Yes _____

Comments:

Caving: Extreme Moderate Normal

Lost Circulation: Extreme Moderate Normal

Difficulty In Removing Casing: Extreme Moderate Normal Does Not Apply

Debris in Well Bore: Wood Steel Other: _____


Thix Bottom: 1087'

Surface Elevation (Surveyed) 1002

Bottom of Coal Structure (Map) 131

Difference 871

Total Depth: 2062'



ORIGINAL

RECEIVED
Office of Oil and Gas

APR 17 2018

WV Department of
Environmental Protection

Supplemental
~~File~~

AFFIDAVIT OF PLUGGING AND FILLING WELL

AFFIDAVIT SHOULD BE MADE IN TRIPPLICATE, one copy mailed to the Division, one copy to be retained by the Well Operator and the third copy (and extra copies if required) should be mailed to each coal operator at their respective addresses.

CONSOLIDATION COAL CO.
Coal Operator or Owner
1 BRIDGE STREET MONONGAH, WV 26554
Address
CONSOLIDATION COAL CO.
Coal Operator or Owner
1 BRIDGE STREET MONONGAH, WV 26554
Address
JEANIE D. GODFREY ETAL.
Lease or Property Owner
P.O. BOX 4441 CLARKSBURG, WV 26302
Address

CONSOLIDATION COAL CO.
Name of Well Operator
1 BRIDGE STREET MONONGAH, WV 26554
Complete Address
FOLSOM, WV 7.5"
Well Location
GRANT
District
WETZEL
County
7704
Well No.
CLARIN HAYHURST
Farm

 ORIGINAL

STATE INSPECTOR SUPERVISING PLUGGING Derek M. Haught

AFFIDAVIT

STATE OF WEST VIRGINIA,
County of MONONGALIA ss:
DELBERT E. MOORE and KEVIN S. WRIGHT being first duly sworn according to law depose and say that they are experienced in the work of plugging and filling oil and gas wells and were employed by Consolidation Coal Company well operator, and participated in the work of plugging and filling the above well, that said work was commenced on the 13th day of March, 2018 and that the well was plugged in the following manner:

Sand or Zone Record Formation	Filling Material	Casing/Tubing Size	Casing Pulled	Casing Left In
Cleaned 12 1/2" hole from surface to 412'. Reduced hole to 9 7/8" at 412'. Cleaned 9 7/8" hole from 412' to the top of 8 5/8" casing at 1020'. Reduced hole to 6 1/2" at 1020'. Cleaned 6 1/2" hole from 1020' to 2054'. Tagged plug at 2054'. Removed 79' of 8 5/8" casing from 1020' to 1099'. Continued cleaning 9 7/8" hole from 1020' to 1099'. Tagged 8 5/8" casing at 1099'. Left 201' of 8 5/8" casing in wellbore from 1099' to 1300'. Attempted to remove remaining 8 5/8" casing by pulling over 150% of string weight. Attempt was unsuccessful. Cleaned 9 7/8" hole through the Pittsburgh Coal Seam (881' - 887').		8 5/8" 16" Conductor	79' 0'	201' 20'
Cemented from 2062' back to the surface as follows: From 2062' to 1087' with 285 sacks of Expandable cement. From 1087' to 781' with 160 sacks of Thixotropic cement with green dye. From 781' to 312' with 185 sacks of Expandable cement. From 312' to the surface and topped off rat hole with 20 sacks of Expandable cement. A total of 875 sacks was used to cement in wellbore. Cement did circulate at the surface. Left 20' of 16" conductor from the surface to 20'.				
Coal Seams		Description of Monument		
Pittsburgh	(881' - 887')	77" of 7" casing w/ company name, well number, permit number and date cemented stated on 7" casing. Well marker will be attached to cement plug at ground level.		

... and that the work of plugging and filling said well was completed on the 26th day of March, 2018

And further deponents saith not.

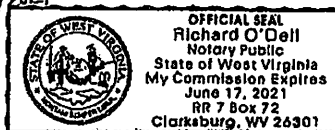
Delbert E. Moore
Delbert E. Moore

Kevin S. Wright
Kevin S. Wright

Sworn to and subscribed before me this 10th day of April, 2018

Richard O'Dell
Notary Public

My commission expires: 06/17/2021



Permit No. 47-103-03217-P
Well No. 7704
Latitude: 39° 28' 40.38"N
Longitude: 80° 30' 45.78"W

RECEIVED
Office of Oil and Gas

APR 17 2018