



west virginia department of environmental protection

Office of Oil and Gas
601 57th Street, S.E.
Charleston, WV 25304
(304) 926-0450
fax: (304) 926-0452

Earl Ray Tomblin , Governor
Randy C. Huffman , Cabinet Secretary
www.dep.wv.gov

Friday, September 09, 2016
WELL WORK PERMIT
Horizontal 6A / Horizontal 6A Well - 1

DAC ENERGY, LLC
POST OFFICE BOX 99

ALMA, WV 26320

Re: Permit approval for ROCK CAMP 1M
47-103-03158-00-00

This well work permit is evidence of permission granted to perform the specified well work at the location described on the attached pages and located on the attached plat, subject to the provisions of Chapter 22 of the West Virginia Code of 1931, as amended, and all rules and regulations promulgated thereunder, and to any additional specific conditions and provisions outlined in the pages attached hereto. Notification shall be given by the operator to the Oil and Gas Inspector at least 24 hours prior to the construction of roads, locations, and/or pits for any permitted work. In addition, the well operator shall notify the same inspector 24 hours before any actual well work is commenced and prior to running and cementing casing. Spills or emergency discharges must be promptly reported by the operator to 1-800-642-3074 and to the Oil and Gas Inspector.

Please be advised that form WR-35, Well Operators Report of Well Work is to be submitted to this office within 90 days of completion of permitted well work, as should form WR-34 Discharge Monitoring Report within 30 days of discharge of pits, if applicable. Failure to abide by all statutory and regulatory provisions governing all duties and operations hereunder may result in suspension or revocation of this permit and, in addition, may result in civil and/or criminal penalties being imposed upon the operators.

Per 35 CSR 4-5.2.g this permit will expire in two (2) years from the issue date unless permitted well work is commenced. If there are any questions, please feel free to contact me at (304) 926- 0450.


James A. Martin
Chief

Operator's Well Number: ROCK CAMP 1M
Farm Name: MASON, KENNETH & JENNIFER
U.S. WELL NUMBER: 47-103-03158-00-00
Horizontal 6A / Horizontal 6A Well - 1
Date Issued: 9/9/2016

Promoting a healthy environment.

09/09/2016

PERMIT CONDITIONS

West Virginia Code § 22-6A-8(d) allows the Office of Oil and Gas to place specific conditions upon this permit. Permit conditions have the same effect as law. Failure to adhere to the specified permit conditions may result in enforcement action.

CONDITIONS

1. This proposed activity may require permit coverage from the United States Army Corps of Engineers (USACE). Through this permit, you are hereby being advised to consult with USACE regarding this proposed activity.
2. If the operator encounters an unanticipated void, or an anticipated void at an unanticipated depth, the operator shall notify the inspector within 24 hours. Modifications to the casing program may be necessary to comply with W. Va. Code § 22-6A-5a (12), which requires drilling to a minimum depth of thirty feet below the bottom of the void, and installing a minimum of twenty (20) feet of casing. Under no circumstance should the operator drill more than one hundred (100) feet below the bottom of the void or install less than twenty (20) feet of casing below the bottom of the void.
3. When compacting fills, each lift before compaction shall not be more than 12 inches in height, and the moisture content of the fill material shall be within limits as determined by the Standard Proctor Density test of the actual soils used in specific engineered fill, ASTM D698, Standard Test Method for Laboratory Compaction Characteristics of Soil Using Standard Effort, to achieve 95 % compaction of the optimum density. Each lift shall be tested for compaction, with a minimum of two tests per lift per acre of fill. All test results shall be maintained on site and available for review.
4. Operator shall install signage per § 22-6A-8g (6) (B) at all source water locations included in their approved water management plan within 24 hours of water management plan activation.
5. Oil and gas water supply wells will be registered with the Office of Oil and Gas and all such wells will be constructed and plugged in accordance with the standards of the Bureau for Public Health set forth in its Legislative rule entitled *Water Well Regulations*, 64 C.S.R. 19. Operator is to contact the Bureau of Public Health regarding permit requirements. In lieu of plugging, the operator may transfer the well to the surface owner upon agreement of the parties. All drinking water wells within fifteen hundred feet of the water supply well shall be flow tested by the operator upon request of the drinking well owner prior to operating the water supply well.
6. Pursuant to the requirements pertaining to the sampling of domestic water supply wells/springs the operator shall, no later than thirty (30) days after receipt of analytical data provide a written copy to the Chief and any of the users who may have requested such analyses.
7. If any explosion or other accident causing loss of life or serious personal injury occurs in or about a well or well work on a well, the well operator or its contractor shall give notice, stating the particulars of the explosion or accident, to the oil and gas inspector and the Chief, within 24 hours of said accident.
8. During the casing and cementing process, in the event cement does not return to the surface, the oil and gas inspector shall be notified within 24 hours.
9. The operator shall provide to the Office of Oil and Gas the dates of each of the following within 30 days of their occurrence: completion of construction of the well pad, commencement of drilling, cessation of drilling, completion of any other permitted well work, and completion of the well. Such notice shall be provided by sending an email to DEPOOGNotify@wv.gov.

09/09/2016

STATE OF WEST VIRGINIA
DEPARTMENT OF ENVIRONMENTAL PROTECTION, OFFICE OF OIL AND GAS
WELL WORK PERMIT APPLICATION

1) Well Operator: DAC Energy, LLC. 4944962 Wetzel Center-1 Wileyville, WV 7.5'
Operator ID County District Quadrangle 681

2) Operator's Well Number: Rock Camp 1M Well Pad Name: Postlethwait/Rock Camp

3) Farm Name/Surface Owner: Kenneth & Jennifer Mason Public Road Access: County Rt. 7/8 (Greathouse Hill Rd.)

4) Elevation, current ground: 1430' Elevation, proposed post-construction: 1397.10

5) Well Type (a) Gas Oil _____ Underground Storage _____
Other _____

(b) If Gas Shallow Deep _____
Horizontal

*DMH
7-14-16*

6) Existing Pad: Yes or No No

7) Proposed Target Formation(s), Depth(s), Anticipated Thickness and Expected Pressure(s):
Formation: Marcellus Shale TVD: 7,438' TMD: 16,142' Thickness: 50' Associated Pressures: 4000 psi

8) Proposed Total Vertical Depth: 7,438'

9) Formation at Total Vertical Depth: Marcellus Shale

10) Proposed Total Measured Depth: 16,142'

11) Proposed Horizontal Leg Length: 7,530.33'

12) Approximate Fresh Water Strata Depths: 120', 630'

13) Method to Determine Fresh Water Depths: Offsetting Water Well & Offsetting Drilling Logs

14) Approximate Saltwater Depths: 2,057'

15) Approximate Coal Seam Depths: 680', 1235'

16) Approximate Depth to Possible Void (coal mine, karst, other): N/A

17) Does Proposed well location contain coal seams directly overlying or adjacent to an active mine? Yes _____ No

(a) If Yes, provide Mine Info: Name: _____
Depth: _____
Seam: _____
Owner: _____

RECEIVED
Office of Oil and Gas
JUL 18 2016
WV Department of
Environmental Protection

WW-6B
(04/15)

API NO. 47-103 - 03158
 OPERATOR WELL NO. Rock Camp 1M
 Well Pad Name: Postethwall/Rock Camp

18)

CASING AND TUBING PROGRAM

TYPE	Size (in)	New or Used	Grade	Weight per ft. (lb/ft)	FOOTAGE: For Drilling (ft)	INTERVALS: Left in Well (ft)	CEMENT: Fill-up (Cu. Ft.)/CTS
Conductor	26"	New	N/A	85	40'	40'	CTS
Fresh Water	16"	New	A-252	58	720'	720'	CTS (659 sks)
Coal	11 3/4"	New	AT-50	42	1,697'	1,697'	CTS (746 sks)
Intermediate	8 5/8"	New	J-55	32	2,792'	2,792'	CTS (507 sks)
Production	5 1/2"	New	P-110	20	16,117'	16,117'	(Leak 357sk/ft@ 1.475 cts)
Tubing							
Liners							

TYPE	Size (in)	Wellbore Diameter (in)	Wall Thickness (in)	Burst Pressure (psi)	Anticipated Max. Internal Pressure (psi)	Cement Type	Cement Yield (cu. ft./k)
Conductor	26"	30"	.312	1,360	50	Type I/II	1.18
Fresh Water	16"	20"	.312	1,360	162	Class A	1.20
Coal	11 3/4"	14 3/4"	.333	2,480	574	Class A	1.29
Intermediate	8 5/8"	10 5/8"	.352	3,430	1323	Class A	1.55
Production	5 1/2"	7 7/8"	.361	12,640	11,701	Type 1	1.64/1.32
Tubing							
Liners							

PACKERS

Kind:				
Sizes:				
Depths Set:				

19) Describe proposed well work, including the drilling and plugging back of any pilot hole:

Drill Pilot Hole on air to KOP. Switch to Synthetic Oil Based mud system and drill the lateral section of the Marcellus well. When completed, run P-110 5.5" Production casing, cement, perforate, stimulate, and produce a horizontal Marcellus Shale Well.

20) Describe fracturing/stimulating methods in detail, including anticipated max pressure and max rate:

Hydraulically fracture/stimulate the Marcellus Shale by perforating, slickwater fracturing/stimulating, plugging, starting at the bottom hole section and working back towards the curve. The job should consist of 23-29 stages.

*DMH
7-14-16*

21) Total Area to be disturbed, including roads, stockpile area, pits, etc., (acres): 24.3

22) Area to be disturbed for well pad only, less access road (acres): 5.3

23) Describe centralizer placement for each casing string:

Conductor: None Used
Freshwater: Every third joint and top 2 joints Coal: Every third joint and top 2 joints
Production: Every third joint in the horizontal section through the top of the curve; Every 5th joint from the top of the curve to surface.

24) Describe all cement additives associated with each cement type:

*see attached sheets

RECEIVED
Office of Oil and Gas

25) Proposed borehole conditioning procedures:

Freshwater: Circulate Air/Foam at T.D. of hole section for 1/2 hour to 1 hour or until hole is clean.
Coal: Circulate Air/Foam at T.D. of hole section for 1/2 hour to 1 hour or until hole is clean.
Intermediate: Circulate Air/Foam at T.D. of hole section for 1/2 hour to 1 hour or until hole is clean.
Production: Circulate Drilling Fluid through the drill string for 1 to 10 hours or until shaker screens are clear and drill string can be pulled freely.

*Note: Attach additional sheets as needed.

WW-9
(5/16)

API Number 47 - 103 - 03158
Operator's Well No. Rock Camp 1M

STATE OF WEST VIRGINIA
DEPARTMENT OF ENVIRONMENTAL PROTECTION
OFFICE OF OIL AND GAS
FLUIDS/ CUTTINGS DISPOSAL & RECLAMATION PLAN

Operator Name DAC Energy, LLC OP Code 494496257

Watershed (HUC 10) Fishing Creek Quadrangle Wileyville, WV 7.5'

Do you anticipate using more than 5,000 bbls of water to complete the proposed well work? Yes No

Will a pit be used? Yes No

If so, please describe anticipated pit waste: _____

Will a synthetic liner be used in the pit? Yes No If so, what ml.? _____

Proposed Disposal Method For Treated Pit Wastes:

- Land Application (if selected provide a completed form WW-9-GPP)
- Underground Injection (UIC Permit Number see attached)
- Reuse (at API Number _____)
- Off Site Disposal (Supply form WW-9 for disposal location)
- Other (Explain _____)

*DMH
7-14-16*

Will closed loop system be used? If so, describe: Yes

Drilling medium anticipated for this well (vertical and horizontal)? Air, freshwater, oil based, etc. Air, Freshwater, Synthetic Oil Based

-If oil based, what type? Synthetic, petroleum, etc. Synthetic Oil Based

Additives to be used in drilling medium? Synvert L1, Synvert L2, Synvert Wa, Synvert Lemil, Synvert Two, Synvert Clay, Synvert Base Fluid, Barite, Nutshell, Calcium Chloride, Calcium Carbonate, Lime, Lo-20, Gilonite

Drill cuttings disposal method? Leave in pit, landfill, removed offsite, etc. Landfill

-If left in pit and plan to solidify what medium will be used? (cement, lime, sawdust) N/A

-Landfill or offsite name/permit number? Wetzel County Landfill

Permittee shall provide written notice to the Office of Oil and Gas of any load of drill cuttings or associated waste rejected at any West Virginia solid waste facility. The notice shall be provided within 24 hours of rejection and the permittee shall also disclose where it was properly disposed.

I certify that I understand and agree to the terms and conditions of the GENERAL WATER POLLUTION PERMIT issued on April 1, 2016, by the Office of Oil and Gas of the West Virginia Department of Environmental Protection. I understand that the provisions of the permit are enforceable by law. Violations of any term or condition of the general permit and/or other applicable law or regulation can lead to enforcement action.

I certify under penalty of law that I have personally examined and am familiar with the information submitted on this application form and all attachments thereto and that, based on my inquiry of those individuals immediately responsible for obtaining the information, I believe that the information is true, accurate, and complete. I am aware that there are significant penalties for submitting false information, including the possibility of fine or imprisonment.

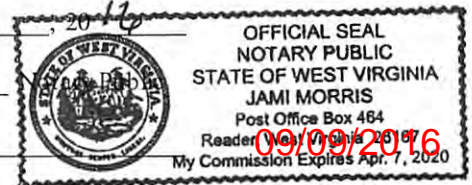
Company Official Signature *Kenneth R. Mason*

Company Official (Typed Name) Kenneth R. Mason

Company Official Title President of Drilling Appalachian Corp, Its: Member

Subscribed and sworn before me this 13th day of July

Jami Morris
My commission expires April 7, 2020



103-03158

UIC PERMIT NUMBERS

- 3412123390
- 3400922704
- 3416727401
- 3416729577
- 3412123995
- 3416729658
- 3416729685
- 4707302523

Draft
7-14-16

RECEIVED
Office of Oil and Gas

JUL 18 2016

WV Department of
Environment & Natural Resources
09/09/2016

Drilling Fluid Additives

Synvert LI

Synvert LII

Synvert Wa

Synvert Lem\

Synvert Twa

Synvert Clay

Synvert Base Fluid

Barite

Nutshell

Calcium Chloride

Calcium Carbonate

Lime

Lc-20

Gilsonite

Dmp
7-14-16

RECEIVED
Office of Oil and Gas

JUL 18 2016

WV Department of
Environmental Protection
09/09/2016

103-03158

Fracture/Stimulation Additives

BioClear 2000 (20% DBNPA)
BR-1 (Ammonium Persulfate)
BR-7 (Enzyme Breaker)
BR-11 (Lightly Encap. Ammonium Persulfate)
CI-3 (Corrosion Inhibitor)
FR-16 (Winterized FR - Anionic)
FR-18 (Winter. High Brine FR - Anionic)
GA-7A (Crosslink Approved Gel Slurry 40-45 cP)
HC-15 (15% HCL Acid)
HC-7.5 (7.5% HCL Acid)
IA-2 (Inhibitor Aid - Potassium Iodide)
NE-2 (Microemulsion NE Surf. Anionic)
NE-3 (NE Surf. - Cationic)
SI-6 (Scale Inhibitor)
SU-3 (Complex Nano-Fluid Tech Non-Ionic)
SU-5 (Oil Recovery Enhance Surf Non-ionic)
XL-2 (Instant XL)

DMH
7-14-16

RECEIVED
Office of Oil and Gas

JUL 18 2016

WV Department of
Environmental Protection

09/09/2016

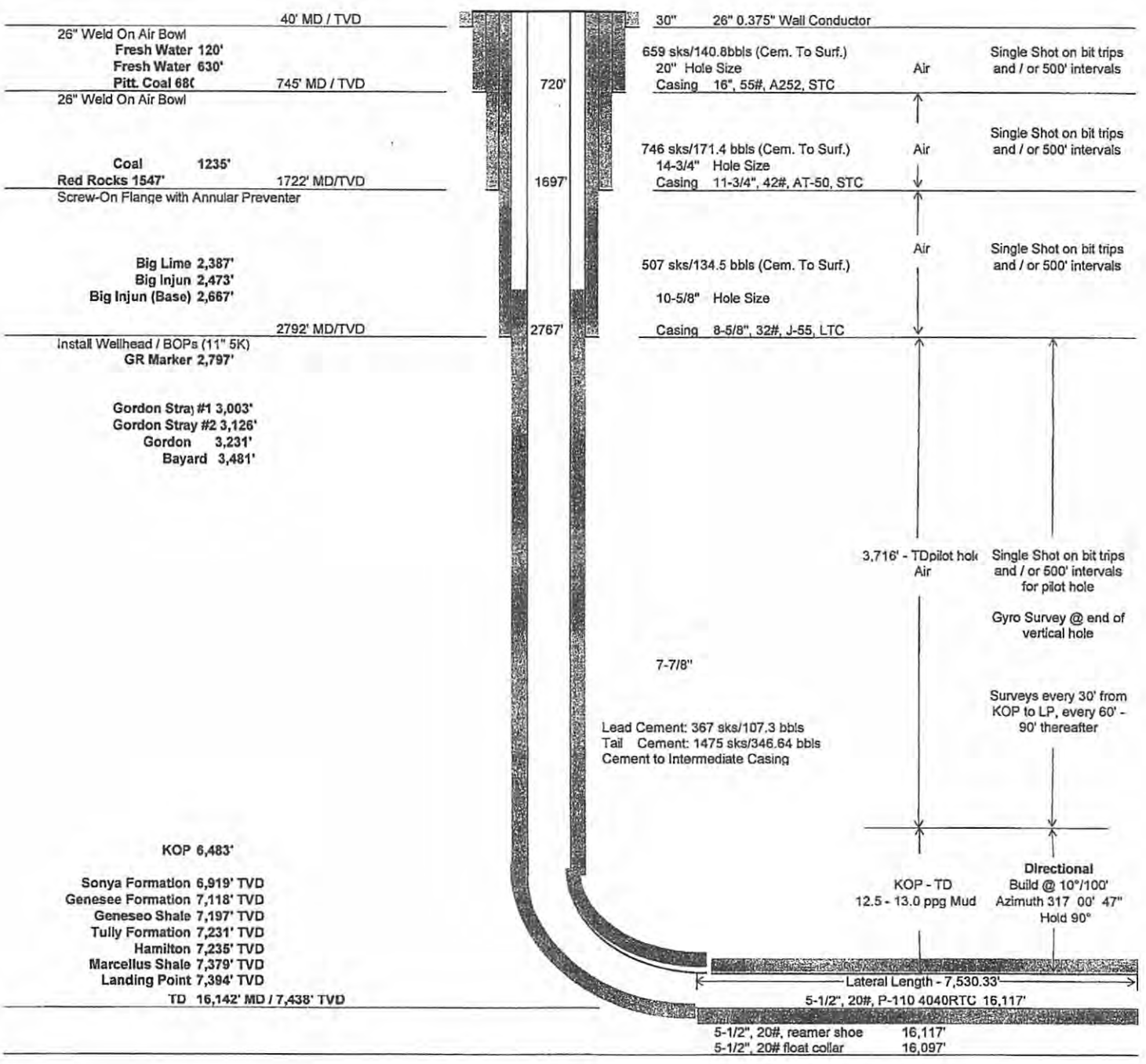
103-03158

Rock Camp 1M Well Schematic

Well: Rock Camp 1M
 Well Type: Horizontal
 County / District: Wetzel County, West Virginia, Center District
 Geo Datum: NAD 83
 Permitt Landing Point Lat/Lon: Lat: 39.635572; Lon: -80.624923
 Permitted Penetration Pt: Lat: 39.635575; Lon: -80.622685
 Permitted TMD/TD Lat/Lon: Lat: 39.650516; Lon: -80.643402
 TD: 16,142' MD / 7,438' TVD

AFE #
 Field: Marcellus Shale
 API Well Number: 47-103-00000
 GL (ft): 1397.10'
 KB to GL (ft): 10'-20'
 Objectives: Drill, Eval, Run Prod Csg on Marcellus Shale

Evaluation Program	Geology (ft, TVD)	Drill Depths	Casing Depth (ft, TVD)	Hole Size	Casing and Cement	Mud	Directional & Surveys Drig./Csg Point
--------------------	-------------------	--------------	------------------------	-----------	-------------------	-----	---------------------------------------





103-03158

Blue Mountain Inc.
11023 Mason Dixon Highway
Burton, WV 26562
Ph: (304) 662-6486
Fax: (304) 662-6501

August 31, 2016

DAC Energy
P.O. Box 99
Alma, WV 26320

RE: **Wetzel County Hydraulic Fracturing Notice**

Dear Sir/Madam,

DAC Energy has developed a Marcellus pad (Postlethwait/Rock Camp pad) located in Wetzel County, WV. As an owner or operator of conventional natural gas wells in this area we are requesting your assistance in this matter.

Due to apparent presence of unique geological conditions, the potential for communication between deep geologic zones exists in this area. This potential communication, via natural gas, water, or both, may occur between hydraulically fractured wells in the Marcellus formation (approximately 7,438 TVD) and existing conventional natural gas wells.

DAC Energy anticipates conducting hydraulic fracturing at the Postlethwait/Rock Camp pad during the fourth quarter of 2016. We have identified conventional natural gas wells operated by your company within the 500' offset (lateral distance) of our new/planned laterals. Plats for each well on this pad are attached.

We recommend that conventional well operators conduct the following activities before, during, and after fracturing operations:

1. Inspect surface equipment, prior to fracturing, to establish integrity and establish well conditions.
2. Observe wells closely during and after fracturing and monitor for abnormal increases in water, gas, or pressure.
3. Inspect or install master valves rated to 3,000 psi or other necessary equipment for wellhead integrity.
4. Notify the OOG and DAC if any changes in water, gas production, pressure, or other anomalies are identified.

We appreciate the opportunity to work with you on this project. Please do not hesitate to contact Kaley DuCoeur through phone 304-662-6486 or at BMI@bluemtninc.com if any questions should arise. You may also contact the West Virginia Office and Gas at 304-928-0440.

Sincerely,
Blue Mountain, Inc.

Kaley DuCoeur
Environmental Scientist

09/09/2016



103-03158

Blue Mountain Inc.
11023 Mason Dixon Highway
Burton, WV 26562
Ph: (304) 662-6486
Fax: (304) 662-6501

Purpose

The purpose of this pad-specific Hydraulic Fracturing Monitoring Plan is to identify and notify conventional well operators near DAC Energy hydraulic fracturing in Wetzel County, WV prior to hydraulic fracturing.

Due to the apparent presence of unique geological conditions, the potential for communication between geologic zones exists in this area. This potential communication, via natural gas, water, or both, may occur between hydraulically fractured wells in the Marcellus formation (approximately 7,438 TVD) and existing conventional natural gas wells.

The plan is being implemented as an additional safety measure to be utilized in conjunction with existing best management practices and emergency action plans for the site. These additional measures include pre-notification of conventional well operators of the timing and location of the hydraulic fracturing, establishment of measures conventional well operators should implement, and assurances that the OOG is notified of the timeline, as well as any issues that may arise during fracturing.

1. Communications with Conventional Well Operators

DAC Energy, using available data (WV Geological Survey, WVDEP website) has identified all known conventional wells and well operators within 500 feet of this pad and the lateral sections. A map showing these wells along with a list of the wells and operators is included in **Attachment A**.

Upon arrival of this plan, DAC Energy will notify these operators, via letter, of the hydraulic fracturing schedule for these wells. A copy of this letter is included in **Attachment B**.

The letter provides recommendations to these conventional operators to 1) increase their monitoring of their wells during that time period, 2) ensure that their well head equipment is sound, and 3) provide immediate notification to DAC Energy and the OOG in the event of any changes in their well conditions.

Specifically, the letter recommends that conventional well operators conduct the following activities during and after fracturing operations:

1. Inspect their surface equipment prior to fracturing to establish integrity and establish pre-frac well conditions.
2. Observe wells closely during and after fracturing and monitor for abnormal increases in water, gas or pressure.
3. Inspect or install master valves rated to 3,000 psi or other necessary equipment for wellhead integrity.
4. Notify the OOG and DAC Energy if any changes in water, gas production, pressure, or other anomalies are identified.

2. Reporting

DAC Energy will provide information relating to the hydraulic fracturing schedule, communication with conventional operators, and ongoing monitoring of the work upon request of OOG or immediately in the event of any noted abnormalities.

09/09/2016



103-03158

Blue Mountain Inc.
11023 Mason Dixon Highway
Burton, WV 26562
Ph: (304) 662-6486
Fax: (304) 662-6501

August 31, 2016

DAC Energy
P.O. Box 99
Alma, WV 26320

RE: Wetzel County Hydraulic Fracturing Notice

Dear Sir/Madam,

DAC Energy has developed a Marcellus pad (Postlethwait/Rock Camp pad) located in Wetzel County, WV. As an owner or operator of conventional natural gas wells in this area we are requesting your assistance in this matter.

Due to apparent presence of unique geological conditions, the potential for communication between deep geologic zones exists in this area. This potential communication, via natural gas, water, or both, may occur between hydraulically fractured wells in the Marcellus formation (approximately 7,438 TVD) and existing conventional natural gas wells.

DAC Energy anticipates conducting hydraulic fracturing at the Postlethwait/Rock Camp pad during the fourth quarter of 2016. We have identified conventional natural gas wells operated by your company within the 500' offset (lateral distance) of our new/planned laterals. Plats for each well on this pad are attached.

We recommend that conventional well operators conduct the following activities before, during, and after fracturing operations:

1. Inspect surface equipment, prior to fracturing, to establish integrity and establish well conditions.
2. Observe wells closely during and after fracturing and monitor for abnormal increases in water, gas, or pressure.
3. Inspect or install master valves rated to 3,000 psi or other necessary equipment for wellhead integrity.
4. Notify the OOG and DAC if any changes in water, gas production, pressure, or other anomalies are identified.

We appreciate the opportunity to work with you on this project. Please do not hesitate to contact Kaley DuCoeur through phone 304-662-6486 or at BMI@bluemtninc.com if any questions should arise. You may also contact the West Virginia Office and Gas at 304-928-0440.

Sincerely,
Blue Mountain, Inc.

Kaley DuCoeur
Environmental Scientist

09/09/2016



103-03158

Blue Mountain Inc.
11023 Mason Dixon Highway
Burton, WV 26562
Ph: (304) 662-6486
Fax: (304) 662-6501

Purpose

The purpose of this pad-specific Hydraulic Fracturing Monitoring Plan is to identify and notify conventional well operators near DAC Energy hydraulic fracturing in Wetzel County, WV prior to hydraulic fracturing.

Due to the apparent presence of unique geological conditions, the potential for communication between geologic zones exists in this area. This potential communication, via natural gas, water, or both, may occur between hydraulically fractured wells in the Marcellus formation (approximately 7,438 TVD) and existing conventional natural gas wells.

The plan is being implemented as an additional safety measure to be utilized in conjunction with existing best management practices and emergency action plans for the site. These additional measures include pre-notification of conventional well operators of the timing and location of the hydraulic fracturing, establishment of measures conventional well operators should implement, and assurances that the OOG is notified of the timeline, as well as any issues that may arise during fracturing.

1. Communications with Conventional Well Operators

DAC Energy, using available data (WV Geological Survey, WVDEP website) has identified all known conventional wells and well operators within 500 feet of this pad and the lateral sections. A map showing these wells along with a list of the wells and operators is included in **Attachment A**.

Upon arrival of this plan, DAC Energy will notify these operators, via letter, of the hydraulic fracturing schedule for these wells. A copy of this letter is included in **Attachment B**.

The letter provides recommendations to these conventional operators to 1) increase their monitoring of their wells during that time period, 2) ensure that their well head equipment is sound, and 3) provide immediate notification to DAC Energy and the OOG in the event of any changes in their well conditions.

Specifically, the letter recommends that conventional well operators conduct the following activities during and after fracturing operations:

1. Inspect their surface equipment prior to fracturing to establish integrity and establish pre-frac well conditions.
2. Observe wells closely during and after fracturing and monitor for abnormal increases in water, gas or pressure.
3. Inspect or install master valves rated to 3,000 psi or other necessary equipment for wellhead integrity.
4. Notify the OOG and DAC Energy if any changes in water, gas production, pressure, or other anomalies are identified.

2. Reporting

DAC Energy will provide information relating to the hydraulic fracturing schedule, communication with conventional operators, and ongoing monitoring of the work upon request of OOG or immediately in the event of any noted abnormalities.

09/09/2016

103-03158

Well ID	Prior Operator On Record	Operator - DEP
47-103-00151	Columbian Carbon Co.	Operator Unknown
47-103-00429	Arrowhead Exploration Co.	Operator Unknown
47-103-00500	Arrowhead Exploration Co.	Operator Unknown

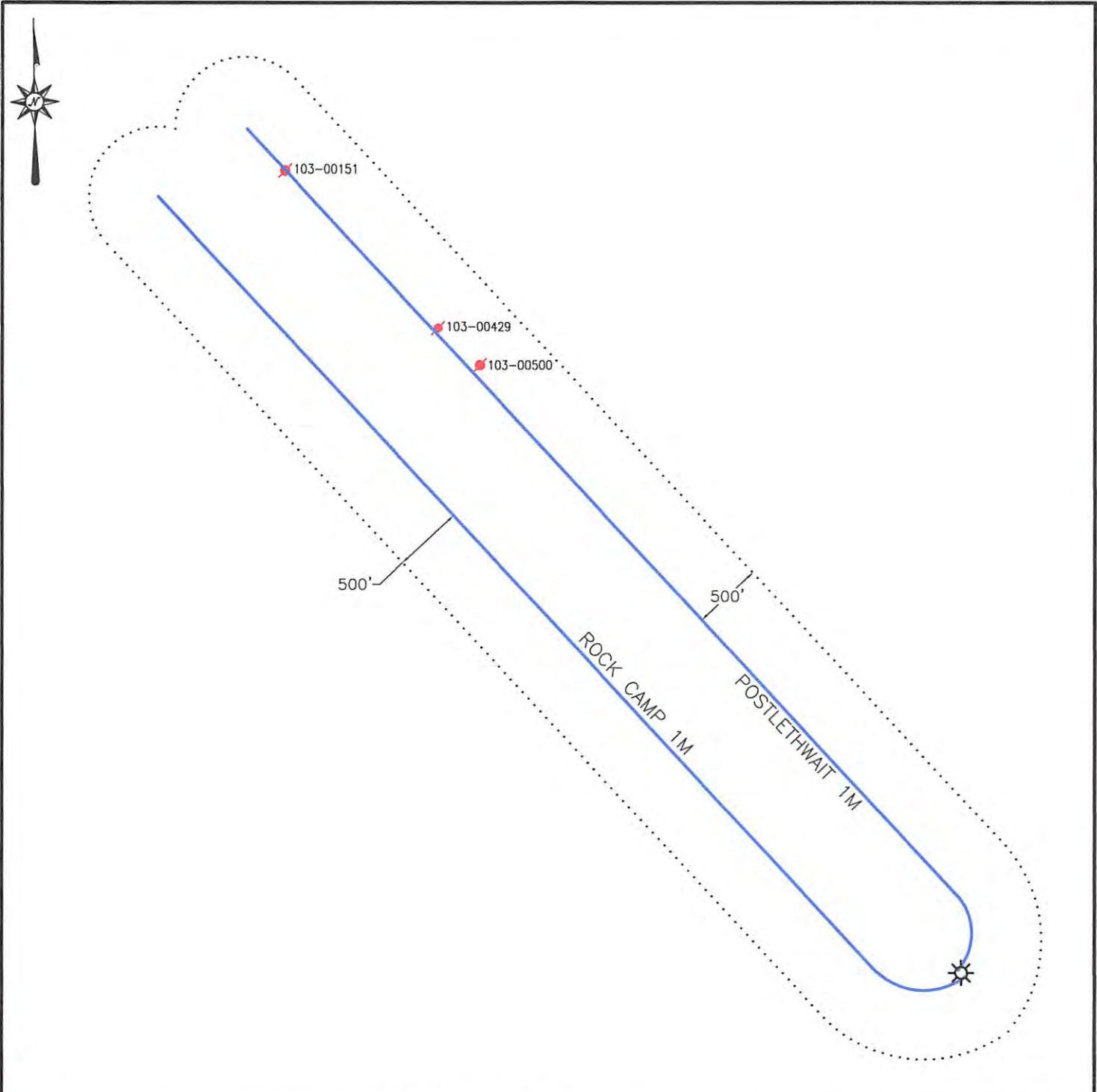
103-03158

Status	Latitude	Longitude	Vertical TD	Producing Formation
Plugged	39.648101	-80.752071	2,351'	Weir
Plugged	39.645051	-80.748089	3,118'	Gordon
Plugged	39.644326	-80.747009	3,120'	Fourth

103-03158



Producing Zones NOT Perforated

103-03158




Blue Mountain Inc.
 10125 MASON DIXON HIGHWAY
 BURTON, WV 26562
 PHONE: (304) 662-6486

PREPARED FOR:
 DAC ENERGY
 P. O. BOX 99
 ALMA, WV 26320

LEGEND
 - WELL LOCATION
 - PLUGGED WELL

POSTLETHWAIT/ROCK CAMP
 AREA OF REVIEW MAP
 WETZEL COUNTY
 CENTER DISTRICT
 WEST VIRGINIA

TOPO QUAD: LITTLETON, WV
 SCALE: 1" = 1000'
 DATE: AUGUST 24, 2016

09/09/2016



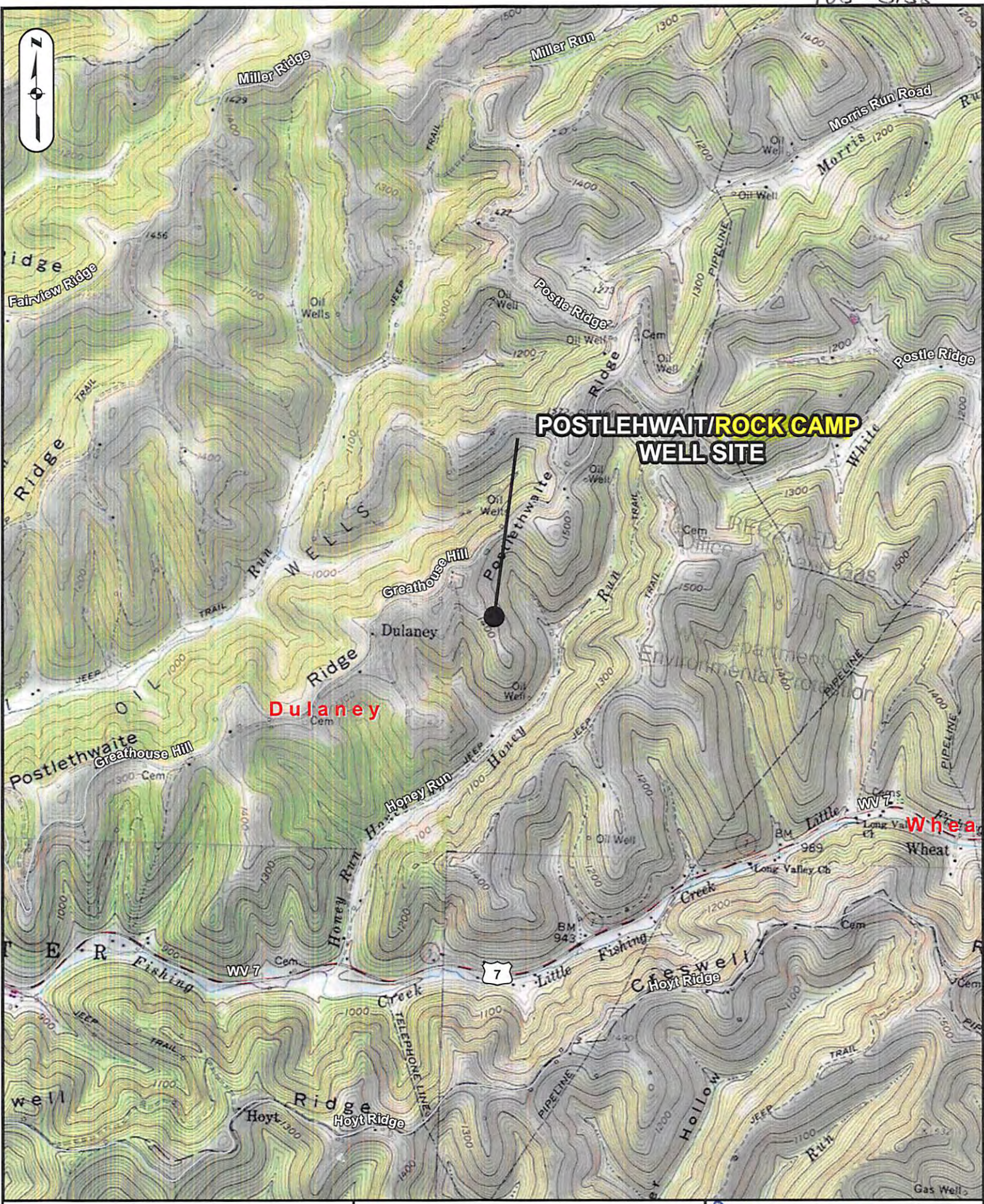
LOCATION MAP
AUGUST 24, 2016


Blue Mountain Inc.
 10125 MASON DIXON HIGHWAY
 BURTON, WV 26562
 PHONE: (304) 682-6486

POSTLETHWAIT/ROCK CAMP
 LITTLETON QUADRANGLE
 WEST VIRGINIA

SCALE 1" = 2000'
 2000' 4000' 6000'





**POSTLEHWAITE/ROCK CAMP
WELL SITE**


Dulaney

Wheat

Creswell

Hoyt Ridge

1 inch = 2,000 feet



**USGS QUADRANGLE
LITTLETON**

Draft 2-14-16

09/09/2016

Blue Mountain Inc.

Postlethwait 1M/Rock Camp 1M – Site Safety Plan

General Information

Well Location:

- Operator: D.A.C. Energy, LLC.
- Wetzel County, WV
- Center District
- Lat: 39.635172 ; Lon: -80.622446
- Directions:
 - From New Martinsville, WV: Go East on Hwy 7 for 16.6 miles to Greathouse Hill/Postlethwait Ridge Rd (7/8), on the LEFT or NORTH side of the road. Continue on 7/8 for 1.5 miles to the entrance to the well pad on the RIGHT or Southeast side of the road at 39.638197, -80.623615.
 - From Hundred, WV: Go West on Hwy 7 for 14.7 miles to Greathouse Hill/Postlethwait Ridge Rd (7/8), on the RIGHT or NORTH side of the road. Continue on 7/8 for 1.5 miles to the entrance to the well pad on the RIGHT or Southeast side of the road at 39.638197, -80.623615.

Dmt
7-14-16

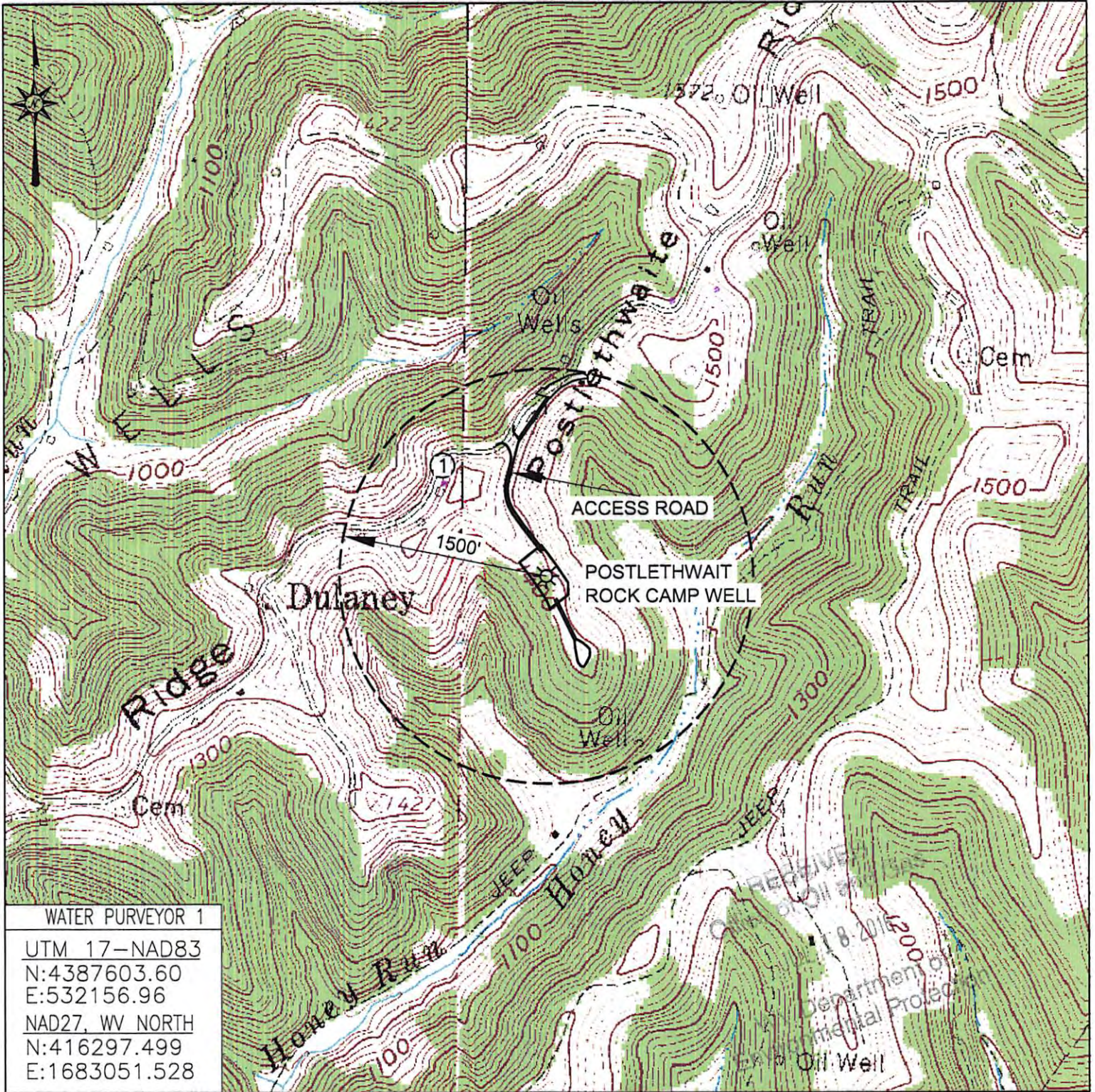
Basic Site Safety Requirements:

- Personal Protective Equipment will be worn by all personnel at all times while on site. PPE will be defined by OSHA standard 1910.132
 - Company representatives will discuss PPE expectations at pre-spud meeting.
 - PPE required by MSDS of any chemical or substance that is on site.
- Safety meetings will be held twice a week and prior to all casing, cement, pipe trips, etc. and attendance will be logged.
- J.S.A.'s will be encouraged for all operations and required for all non-standard operations.
- A pre-spud meeting will be held prior to spudding the well. Procedures, Safety, Roles, Responsibilities, and Expectations will be discussed. The attending personnel will be company representatives, drilling contractor representatives, and the local D.E.P. inspector.
- A check in/out box will be posted at the well site entrance (muster area). All personnel will be required to sign in and sign out when entering and exiting the location.
- In case of emergency or alarm, all personnel will be required to muster at the entrance to the lease road (check in/out box). Company Representative will get a head count and compare to check-in list. Company Representative will then provide instruction as what to do next.
- No Smoking on Location.
- No unauthorized visitors on location. All visitors sign in at the sign in booth. Then, check in with the company representative.
- A copy of the Site Safety Plan along with the permit will be posted in the Dog House, Company Representatives Housing, and at the Sign in/out booth.
- M.S.D.S. for all chemicals on site will be on site and available in the doghouse and company man living quarters.

RECEIVED
Office of Oil and Gas

JUL 18 2016

WV Department of
Environmental Protection



WATER PURVEYOR 1
 UTM 17-NAD83
 N:4387603.60
 E:532156.96
 NAD27, WV NORTH
 N:416297.499
 E:1683051.528

DmH
7-14-16

Blue Mountain Inc.
 11023 MASON DIXON HIGHWAY
 BURTON, WV 26562
 PHONE: (304) 662-6486

PREPARED FOR:
 DAC ENERGY, LLC
 P.O. BOX 99
 ALMA, WV 26320

LEGEND
 ① - POSSIBLE WATER PURVEYOR

POSTLETHWAIT/ROCK CAMP
 WATER PURVEYOR MAP
 WETZEL COUNTY
 CENTER DISTRICT
 WEST VIRGINIA

TOPO QUAD: LITTLETON, WV
 SCALE: 1" = 1000'
 DATE: JULY 1, 2016

SHL is located on topo map 11,325 feet south of Latitude: 39° 40' 00"
 BHL is located on topo map 5,881 feet south of Latitude: 39° 40' 00"

**SEE PAGE 2 FOR SURFACE OWNERS
AND 2 & 3 FOR LESSOR OWNERS**

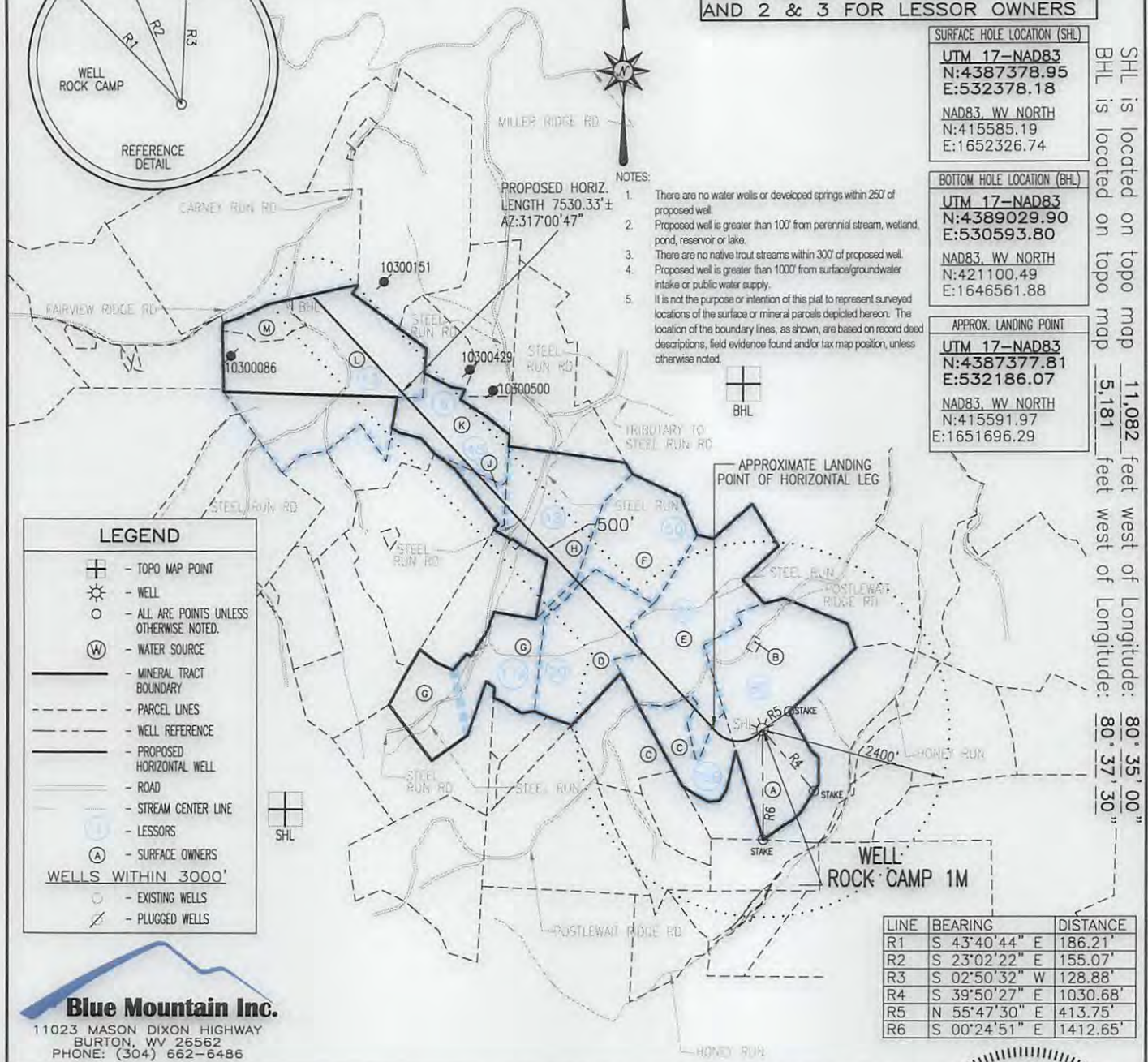


SURFACE HOLE LOCATION (SHL)
 UTM 17-NAD83
 N:4387378.95
 E:532378.18
 NAD83, WV NORTH
 N:415585.19
 E:1652326.74

BOTTOM HOLE LOCATION (BHL)
 UTM 17-NAD83
 N:4389029.90
 E:530593.80
 NAD83, WV NORTH
 N:421100.49
 E:1646561.88

APPROX. LANDING POINT
 UTM 17-NAD83
 N:4387377.81
 E:532186.07
 NAD83, WV NORTH
 N:415591.97
 E:1651696.29

- NOTES:
1. There are no water wells or developed springs within 250' of proposed well.
 2. Proposed well is greater than 100' from perennial stream, wetland, pond, reservoir or lake.
 3. There are no native trout streams within 300' of proposed well.
 4. Proposed well is greater than 1000' from surface/groundwater intake or public water supply.
 5. It is not the purpose or intention of this plat to represent surveyed locations of the surface or mineral parcels depicted hereon. The location of the boundary lines, as shown, are based on record deed descriptions, field evidence found and/or tax map position, unless otherwise noted.



LEGEND

- TOPO MAP POINT
- WELL
- ALL ARE POINTS UNLESS OTHERWISE NOTED.
- WATER SOURCE
- MINERAL TRACT BOUNDARY
- PARCEL LINES
- WELL REFERENCE
- PROPOSED HORIZONTAL WELL
- ROAD
- STREAM CENTER LINE
- LESSORS
- SURFACE OWNERS
- WELLS WITHIN 3000'
- EXISTING WELLS
- PLUGGED WELLS

LINE	BEARING	DISTANCE
R1	S 43°40'44" E	186.21'
R2	S 23°02'22" E	155.07'
R3	S 02°50'32" W	128.88'
R4	S 39°50'27" E	1030.68'
R5	N 55°47'30" E	413.75'
R6	S 00°24'51" E	1412.65'

Blue Mountain Inc.
 11023 MASON DIXON HIGHWAY
 BURTON, WV 26562
 PHONE: (304) 662-6486

FILE #: ROCK CAMP 1M
 DRAWING #: ROCK CAMP 1M
 SCALE: 1" = 2000'
 MINIMUM DEGREE OF ACCURACY: 1/2500
 PROVEN SOURCE OF ELEVATION: U.S.G.S. MONUMENT THOMAS 1498.81'

I, THE UNDERSIGNED, HEREBY CERTIFY THAT THIS PLAT IS CORRECT TO THE BEST OF MY KNOWLEDGE AND BELIEF AND SHOWS ALL THE INFORMATION REQUIRED BY LAW AND THE REGULATIONS ISSUED AND PRESCRIBED BY THE DEPARTMENT OF ENVIRONMENTAL PROTECTION.

Signed: [Signature]
 R.P.E.: _____ L.L.S.: P.S. No. 2000

GEORGE D. SIX
 LICENSED
 No. 2000
 STATE OF
 WEST VIRGINIA
 PROFESSIONAL SURVEYOR

PLACE SEAL HERE

(+) DENOTES LOCATION OF WELL ON UNITED STATES TOPOGRAPHIC MAPS
 WVDEP
 OFFICE OF OIL & GAS
 601 57TH STREET
 CHARLESTON, WV 25304



DATE: AUGUST 24, 2016
 OPERATOR'S WELL #: ROCK CAMP 1M
 API WELL #: 47 103 03158 H6A
 STATE COUNTY PERMIT

Well Type: Oil Waste Disposal Production Deep
 Gas Liquid Injection Storage Shallow

WATERSHED: FISHING CREEK ELEVATION: 1397.1'
 COUNTY/DISTRICT: WETZEL / CENTER QUADRANGLE: LITTLETON, WV 7.5'
 SURFACE OWNER: KENNETH R. & JENNIFER L. MASON ACREAGE: 80.000±
 OIL & GAS ROYALTY OWNER: SHIBEN ESTATES, ET AL ACREAGE: 415.384±

09/09/2016

DRILL CONVERT DRILL DEEPER REDRILL FRACTURE OR STIMULATE
 PLUG OFF OLD FORMATION PERFORATE NEW FORMATION PLUG & ABANDON
 CLEAN OUT & REPLUG OTHER CHANGE (SPECIFY): _____

TARGET FORMATION: MARCELLUS ESTIMATED DEPTH: TVD: 7,438± TMD: 16,142±
 WELL OPERATOR DAC ENERGY DESIGNATED AGENT KENNETH R. MASON
 Address P. O. BOX 99 Address P. O. BOX 99
 City ALMA State WV Zip Code 26320 City ALMA State WV Zip Code 26320

ROCK CAMP 1M

103-03158

2 OF 3

	SURFACE OWNER	DIST-TM/PAR
A	KENNETH R. & JENNIFER L. MASON	1-14/28
B	KENNETH R. & JENNIFER L. MASON	1-14/27
C	HERBERT MYERS JR.	1-14/38
D	COASTAL FOREST RESOURCES CO.	1-14/53
E	JAMES HOLT	1-14/26
F	COASTAL FOREST RESOURCES CO.	1-14/17
G	EARNEST HOWARD CADLE LIVING TRUST	1-14/16
H	EARNEST H. CADLE LIVING TRUST	1-14/25
J	DAVID E. BOWERS	1-14/13.1
K	GLENN, JR. & ELEANOR T. CAIN	1-14/2
L	SAMUEL CAIN EST. & GLEN R. CAIN	1-10/46
M	THOMAS S. & VERNA L. WYKERT	1-9/13

SURFACE HOLE LOCATION (SHL)
UTM 17-NAD83 N:4387378.95 E:532378.18
NAD83, WV NORTH N:415585.19 E:1652326.74

APPROX. LANDING POINT
UTM 17-NAD83 N:4387377.81 E:532186.07
NAD83, WV NORTH N:415591.97 E:1651696.29

BOTTOM HOLE LOCATION (BHL)
UTM 17-NAD83 N:4389029.90 E:530593.80
NAD83, WV NORTH N:421100.49 E:1646561.88

	LESSOR OWNER
80	SHIBEN ESTATES
	LARRY GARNER
	THOMAS GARNER
	MILTON MAXWELL SHANLEY, JR.
	WV MINERALS, INC.
	BETTY JO GEARHART
	TERRY H. ABREGG
	RAMONA J. RICE
MARY L. PEGG	
75B	JACK CRIHFIELD
	NILA CRAIG
	BARBARA NORRIS
	DORIS TWYMAN
	BARBARA POSTLEWAIT
20	KENNETH R. & JENNIFER L. MASON
	TELLURIC CO.
60	COASTAL LUMBER COMPANY
	JACK L. & ARMINTA P. CRIHFIELD
	NORMAN C. & DORIS TWYMAN
	JAMES R. & NILA CRAIG
	CAROLTON G. & BARBARA NORRIS
	BARBARA POSTLEWAIT
	KATHELEEN R. YOUNG
	VIVIAN LEE YOUNG
	PATSY Y. WHARTON
	ROBERT L. BUSCH
	CHRISTINA L. BUSCH
	LAWRENCE R. YOUNG, JR.
	MARY JO PRICE
	GEORGE LEMOYNE HORNER
	BARBARA ANN SHUMAN
	MARTHA ARRICK
	SHARON HENTHORN
	ROBERT E. & LINDA HIX
	WILLIAM & PAMELA FRANCIK
	THOMAS LACOBONI

09/09/2016

ROCK CAMP 1M

103-03158

3 OF 3

	LESSOR OWNER
50	LINDA D. ELIAS
	GEORGE TERRACE CAWTHORNE
	JACK DALE CAWTHORNE
	DENNIS R. CAWTHORNE
	LORI J. DECKER
	BILLIE K. SNYDER
	PATSY L. HALL
	MICHAEL MCBEE
	KELLY S. HALL
	LARRY LEMASTER
	GRETCHEN LEMASTER
	ROBERT LEMASTER
	DAVID LEMASTER
	BEATRICE WEST
	TREVA SEEPE
	KAREN MILLER
	REGINA WIGAL
	LINDA EVERSON
	FRANKIE MCKENNA
	MANSFIELD ELMORE
	VELMA LOWE
	SANDRA MATTHEWS
	DANIEL LOWE
	NANCY HALPERN
	KAREN DAGGETT
	JOYCE MURPHY
	DAVID LOWE
	DAC
	YVONNE S. POSKIN
	VIRGINA L. JONES
	KATHRYN FRAME
	LYLE WINLAND
	KAY PRICE
	SHARON BURTON
	THELMA NELL PALMER
	MICHELLE C. SHERWOOD
	DARIA F. PALMER
	CHRISTOPHER F. PALMER
	LISA & GARY BEERS
	ANITA L. CROGHAN
	LURA E. ANDERSON HEIRS
	LORETTA F. GRIFFITH
	AURTHUR L. POSTLEWAIT
	JACKIE HALL
	DEBBIE YOHO HOWARD
	LAWANTA B. VECCHIO
	JEFFREY K. RIGGS
	PAMELA S. RAY
	BILLIE L. YOHO GORBY
	BECKY S. BAHLMAN
	PENNY PRYOR
	KEITH C. POSTLEWAIT
	JOHN R. SMITH
	MICHAEL R. SMITH
	DONALD G. POSTLEWAIT
	DAVID G. POSTLEWAIT
	CLARENCE COULBOURNE
	MARIAN FAULKNER
	ANNARHA STEWART HEIRS
	WARREN PENNINGTON HEIRS
	ANGELA WARD
	DOUGLAS LOWE
17A	TELLURIC COMPANY
	WACO OIL & GAS COMPANY
18	TELLURIC COMPANY
	EARNEST CADLE
48	FLAME DUO, INC.
	DAVID BOWYER

	LESSOR OWNER
6	ROCK CAMP OIL & GAS COMPANY
	CLYDE EUGENE SCHRADER
	SHIBEN ESTATES
	MELINDA DEBNER
	GLENN CAIN, JR.
13	TELLURIC COMPANY
	GLEN CAIN, JR.
	DAC
	MARK CLARK
	MICHAEL CLARK
	MARISSA FOLMAR
	DORIS MASTERS
	SHELBY CAIN
	WILDA CAIN
	HILBERT PYLES
	WILBUR & MARY WADE
	LEAH BENNET
	DANNEHL THOMPSON
	DANITA R. SWAFFORD
	LYNETTE BROADRICK
	PAULINE HUGGINS
	CALVIN GRAHAM
	CONNIE GRAHAM
	TANYA COVATICH
	NORMAN WILLIAMS
	RICK ALLEN HUDSON
	VAREDA DAILEY
	CLYDE EUGENE SCHRADER
	ARTHUR CAIN
	JOANNE K. DOBECK
	PHILLIP D. DOBECK
	FLOYD "JACKIE" DWAIN CAIN

09/09/2016

AUGUST 24, 2016

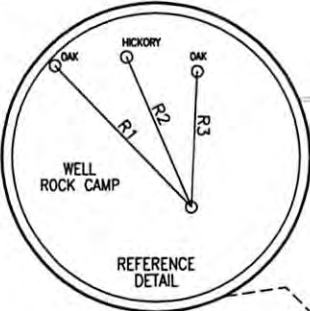
SHL is located on topo map 11,325 feet south of Latitude: 39° 40' 00"
 BHL is located on topo map 5,881 feet south of Latitude: 39° 40' 00"

**SEE PAGE 2 FOR SURFACE OWNERS
 AND 2 & 3 FOR LESSOR OWNERS**

SHL is located on topo map 11,082 feet west of Longitude: 80° 35' 00"
 BHL is located on topo map 5,181 feet west of Longitude: 80° 37' 30"

SURFACE HOLE LOCATION (SHL)	
UTM 17-NAD83	N:4387378.95
	E:532378.18
NAD83, WV NORTH	
	N:415585.19
	E:1652326.74
BOTTOM HOLE LOCATION (BHL)	
UTM 17-NAD83	N:4389029.90
	E:530593.80
NAD83, WV NORTH	
	N:421100.49
	E:1646561.88
APPROX. LANDING POINT	
UTM 17-NAD83	N:4387377.81
	E:532186.07
NAD83, WV NORTH	
	N:415591.97
	E:1651696.29

- NOTES:
1. There are no water wells or developed springs within 250' of proposed well.
 2. Proposed well is greater than 100' from perennial stream, wetland, pond, reservoir or lake.
 3. There are no native trout streams within 300' of proposed well.
 4. Proposed well is greater than 1000' from surface/groundwater intake or public water supply.
 5. It is not the purpose or intention of this plat to represent surveyed locations of the surface or mineral parcels depicted hereon. The location of the boundary lines, as shown, are based on record deed descriptions, field evidence found and/or tax map position, unless otherwise noted.



LEGEND

- TOPO MAP POINT
- WELL
- ALL ARE POINTS UNLESS OTHERWISE NOTED.
- WATER SOURCE
- MINERAL TRACT BOUNDARY
- PARCEL LINES
- WELL REFERENCE
- PROPOSED HORIZONTAL WELL
- ROAD
- STREAM CENTER LINE
- LESSORS
- SURFACE OWNERS
- WELLS WITHIN 3000'
- EXISTING WELLS
- PLUGGED WELLS

LINE	BEARING	DISTANCE
R1	S 43°40'44" E	186.21'
R2	S 23°02'22" E	155.07'
R3	S 02°50'32" W	128.88'
R4	S 39°50'27" E	1030.68'
R5	N 55°47'30" E	413.75'
R6	S 00°24'51" E	1412.65'

Blue Mountain Inc.
 11023 MASON DIXON HIGHWAY
 BURTON, WV 26562
 PHONE: (304) 662-6486

I, THE UNDERSIGNED, HEREBY CERTIFY THAT THIS PLAT IS CORRECT TO THE BEST OF MY KNOWLEDGE AND BELIEF AND SHOWS ALL THE INFORMATION REQUIRED BY LAW AND THE REGULATIONS ISSUED AND PRESCRIBED BY THE DEPARTMENT OF ENVIRONMENTAL PROTECTION.



FILE #: ROCK CAMP 1M
 DRAWING #: ROCK CAMP 1M
 SCALE: 1" = 2000'
 MINIMUM DEGREE OF ACCURACY: 1/2500
 PROVEN SOURCE OF ELEVATION: U.S.G.S. MONUMENT THOMAS 1498.81'

Signed: *George D. Six*
 R.P.E.: _____ L.L.S.: P.S. No. 2000

(+) DENOTES LOCATION OF WELL ON UNITED STATES TOPOGRAPHIC MAPS WVDEP
 OFFICE OF OIL & GAS
 601 57TH STREET
 CHARLESTON, WV 25304



DATE: AUGUST 24, 2016
 OPERATOR'S WELL #: ROCK CAMP 1M
 API WELL #: 47 WV Department of Environmental Protection

Well Type: Oil Waste Disposal Production Deep
 Gas Liquid Injection Storage Shallow

WATERSHED: FISHING CREEK ELEVATION: 1397.1'
 COUNTY/DISTRICT: WETZEL / CENTER QUADRANGLE: LITTLETON, WV 7.5'
 SURFACE OWNER: KENNETH R. & JENNIFER L. MASON ACREAGE: 80.000±
 OIL & GAS ROYALTY OWNER: SHIBEN ESTATES, ET AL ACREAGE: 415.384±

DRILL CONVERT DRILL DEEPER REDRILL FRACTURE OR STIMULATE
 PLUG OFF OLD FORMATION PERFORATE NEW FORMATION PLUG & ABANDON
 CLEAN OUT & REPLUG OTHER CHANGE (SPECIFY): _____

TARGET FORMATION: MARCELLUS ESTIMATED DEPTH: TVD: 7,438± TMD: 16,142±
 WELL OPERATOR DAC ENERGY DESIGNATED AGENT KENNETH R. MASON
 Address P. O. BOX 99 Address P. O. BOX 99
 City ALMA State WV Zip Code 26320 City ALMA State WV Zip Code 26320

09/09/2016

ROCK CAMP 1M

3 OF 3

103-03158 H6A

	LESSOR OWNER
50	LINDA D. ELIAS
	GEORGE TERRACE CAWTHORNE
	JACK DALE CAWTHORNE
	DENNIS R. CAWTHORNE
	LORI J. DECKER
	BILLIE K. SNYDER
	PATSY L. HALL
	MICHAEL MCBEE
	KELLY S. HALL
	LARRY LEMASTER
	GRETCHEN LEMASTER
	ROBERT LEMASTER
	DAVID LEMASTER
	BEATRICE WEST
	TREVA SEEPE
	KAREN MILLER
	REGINA WIGAL
	LINDA EVERSON
	FRANKIE MCKENNA
	MANSFIELD ELMORE
	VELMA LOWE
	SANDRA MATTHEWS
	DANIEL LOWE
	NANCY HALPERN
	KAREN DAGGETT
	JOYCE MURPHY
	DAVID LOWE
	DAC
	YVONNE S. POSKIN
	VIRGINA L. JONES
	KATHRYN FRAME
	LYLE WINLAND
	KAY PRICE
	SHARON BURTON
	THELMA NELL PALMER
	MICHELLE C. SHERWOOD
	DARIA F. PALMER
	CHRISTOPHER F. PALMER
	LISA & GARY BEERS
	ANITA L. CROGHAN
	LURA E. ANDERSON HEIRS
	LORETTA F. GRIFFITH
	AURTHUR L. POSTLEWAIT
	JACKIE HALL
	DEBBIE YOHO HOWARD
	LAWANTA B. VECCHIO
	JEFFREY K. RIGGS
	PAMELA S. RAY
	BILLIE L. YOHO GORBY
	BECKY S. BAHLMAN
	PENNY PRYOR
	KEITH C. POSTLEWAIT
	JOHN R. SMITH
	MICHAEL R. SMITH
	DONALD G. POSTLEWAIT
	DAVID G. POSTLEWAIT
	CLARENCE COULBOURNE
	MARIAN FAULKNER
	ANNARHA STEWART HEIRS
	WARREN PENNINGTON HEIRS
	ANGELA WARD
	DOUGLAS LOWE
17A	TELLURIC COMPANY
	WACO OIL & GAS COMPANY
18	TELLURIC COMPANY
	EARNEST CADLE
48	FLAME DUO, INC.
	DAVID BOWYER

	LESSOR OWNER
6	ROCK CAMP OIL & GAS COMPANY
	CLYDE EUGENE SCHRADER
	SHIBEN ESTATES
	MELINDA DEBNER
	GLENN CAIN, JR.
13	TELLURIC COMPANY
	GLEN CAIN, JR.
	DAC
	MARK CLARK
	MICHAEL CLARK
	MARISSA FOLMAR
	DORIS MASTERS
	SHELBY CAIN
	WILDA CAIN
	HILBERT PYLES
	WILBUR & MARY WADE
	LEAH BENNET
	DANNEHL THOMPSON
	DANITA R. SWAFFORD
	LYNETTE BROADRICK
	PAULINE HUGGINS
	CALVIN GRAHAM
	CONNIE GRAHAM
	TANYA COVATICH
	NORMAN WILLIAMS
	RICK ALLEN HUDSON
	VAREDA DAILEY
	CLYDE EUGENE SCHRADER
	ARTHUR CAIN
	JOANNE K. DOBECK
	PHILLIP D. DOBECK
	FLOYD "JACKIE" DWAIN CAIN

RECEIVED
Office of Oil and Gas
09/09/2016
AUG 26 2016

WV Department of
Environmental Protection

AUGUST 24, 2016

ROCK CAMP 1M

103-03158

2 OF 3

	SURFACE OWNER	DIST-TM/PAR
A	KENNETH R. & JENNIFER L. MASON	1-14/28
B	KENNETH R. & JENNIFER L. MASON	1-14/27
C	HERBERT MYERS JR.	1-14/38
D	COASTAL FOREST RESOURCES CO.	1-14/53
E	JAMES HOLT	1-14/26
F	COASTAL FOREST RESOURCES CO.	1-14/17
G	EARNEST HOWARD CADLE LIVING TRUST	1-14/16
H	EARNEST H. CADLE LIVING TRUST	1-14/25
J	DAVID E. BOWERS	1-14/13.1
K	GLENN, JR. & ELEANOR T. CAIN	1-14/2
L	SAMUEL CAIN EST. & GLEN R. CAIN	1-10/46
M	THOMAS S. & VERNA L. WYKERT	1-9/13

SURFACE HOLE LOCATION (SHL)
UTM 17-NAD83 N:4387378.95 E:532378.18
NAD83, WV NORTH N:415585.19 E:1652326.74

APPROX. LANDING POINT
UTM 17-NAD83 N:4387377.81 E:532186.07
NAD83, WV NORTH N:415591.97 E:1651696.29

BOTTOM HOLE LOCATION (BHL)
UTM 17-NAD83 N:4389029.90 E:530593.80
NAD83, WV NORTH N:421100.49 E:1646561.88

	LESSOR OWNER
80	SHIBEN ESTATES
	LARRY GARNER
	THOMAS GARNER
	MILTON MAXWELL SHANLEY, JR.
	WV MINERALS, INC.
	BETTY JO GEARHART
	TERRY H. ABREGG
	RAMONA J. RICE
	MARY L. PEGG
75B	JACK CRIHFIELD
	NILA CRAIG
	BARBARA NORRIS
	DORIS TWYMAN
	BARBARA POSTLEWAIT
20	KENNETH R. & JENNIFER L. MASON
	TELLURIC CO.
60	COASTAL LUMBER COMPANY
	JACK L. & ARMINTA P. CRIHFIELD
	NORMAN C. & DORIS TWYMAN
	JAMES R. & NILA CRAIG
	CAROLTON G. & BARBARA NORRIS
	BARBARA POSTLEWAIT
	KATHELEEN R. YOUNG
	VIVIAN LEE YOUNG
	PATSY Y. WHARTON
	ROBERT L. BUSCH
	CHRISTINA L. BUSCH
	LAWRENCE R. YOUNG, JR.
	MARY JO PRICE
	GEORGE LEMOYNE HORNER
	BARBARA ANN SHUMAN
	MARTHA ARRICK
	SHARON HENTHORN
ROBERT E. & LINDA HIX	
WILLIAM & PAMELA FRANCIK	
THOMAS LACOBONI	

RECEIVED
Office of Oil & Gas 09/09/2016

AUG 26 2016

WV Department of
Environmental Protection

AUGUST 24, 2016



400 White Oaks Boulevard
Bridgeport, WV 26330
(304) 933-8000 (304) 933-8183 Fax
www.step-toe-johnson.com

Writer's Contact Information
(304) 933-8133
Marsha.Hudkins@step-toe-johnson.com

December 17, 2014

West Virginia Department of Environmental Protection
Office of Oil and Gas
601 57th Street SE
Charleston, WV 25304

Re: Well No.: _____
Operator: Drilling Appalachian Corporation

Ownership by Earnest H. Cadle, et al. of the **oil and gas** in place within and underlying a tract or parcel of land containing 51 3/16 acres, more or less, situate in Center District, Wetzel County, West Virginia, **(AMI Tract No. 42) (Tax Map 13, Parcel 10 (Surface Designation)) REVISED**

Ladies and Gentlemen:

Pursuant to the request of our client, we hereby provide this certification to that certain title opinion covering the above referenced tract or parcel of land, therefore:

We hereby certify that, in our opinion, subject to the correctness of the indices and to anything which may be disclosed by an accurate survey and inspection of the Subject Property, as of September 26, 2014, record title to the Subject Property, including, unless otherwise specifically set forth in the title opinion, the oil and gas along with all operational rights within and underlying any and all public streets, roadways and highways overlying the Subject Property, is vested in

Heirs, Successors and/or Assigns of Roberta White, deceased
Priscilla L. Stephens
Freda Gotschel
Alma Molesky
Harold Delaney
Bertha Cain
Heirs, Successors and/or Assigns of Gaynelle V. Livingston
Wilbert McCullough
Brown Earl Teagarden
Gerald Ray Teagarden, Jr.
Ralph Lee Teagarden
Neva Mae Wharton
Margaret Ethel Smith
Elvina Morris Hoff

RECEIVED
Office of Oil and Gas
JUL 18 2016
WV Department of
Environmental Protection


Lawrence Wayne Sampson
Elvy Cain Whaley
Hilbert Pyles
Marilyn L. Wade
Wilber L. Wade
Dannehl Thompson
Leah Bennett
Danita Swofford
Lynette Bolton Broadrick
Della Montgomery Cain
Robert Dale Cain
Clyde Eugene Schrader
Heirs, Successors and/or Assigns of Rhoda Cain, deceased
Rick Allen Hudson
Arthur Cain
Norman Williams
Pauline Huggins
Marlene Graham
Vereda Daily
Wilma Dobeck
Jackie Dwein Cain
Clarence Cain
Ruby Hamil
Virginia Miller, daughter and heir of Lillian P. Cain, deceased
Pansy Farmer
Mildred Sterling
Genova Sponaugle
Linda Lou Tennant
Sharon Sue Thomas
Marvin Miller
Dean W. Miller
Connie White
Velma Ruth Hartzell
Freddy Cain
Edith Keyoski
Mable Ruth Lilley
Vivian A. Cox
Sharon D. Marsh
Danny Jo Marsh, Jr.
Samantha Cooper
Everett Efaw
Charles Efaw
Edith F. Pickens
Clifford Miller
John F. Miller
Ruth Cole Wisecarver

Suzanne Cole
Marcia F. Cole
Earnest H. Cadle

subject to the qualifications and limitations contained in that certain title opinion dated December 17, 2014.

Very truly yours,

STEPTOE & JOHNSON PLLC

By: 
Marsha K. Hudkins, a Member

cc: Mr. Kenneth R. Mason, President, Drilling Appalachian Corporation

RECEIVED
Office of Oil and Gas
JUL 18 2016
WV Department of
Environmental Protection

09/09/2016



SPILMAN THOMAS & BATTLE, PLLC

ATTORNEYS AT LAW

June 24, 2016

West Virginia Department of Environmental Protection
Office of Oil and Gas
601 57th Street SE
Charleston, West Virginia 25304

Re: Well No.: _____
Operator: Drilling Appalachian Corporation

Re: Ownership by Clyde Eugene Schrader, et al. of the oil and gas in place within and underlying a tract or parcel of land containing 23-1/4 acres, more or less, situate in Center District, Wetzel County, West Virginia (Western AMI Tract No. 6) (Map 14, Parcel No. 2) (Surface Designation)

Ladies and Gentlemen:

Pursuant to the request of our client, we hereby provide this certification to that certain title opinion covering the above-referenced tract or parcel of land, therefore:

We hereby certify that, in our opinion, subject to the correctness of the indices and to anything which may be disclosed by an accurate survey and inspection of the Subject Property, as of May 19, 2014, record title to the Subject Property, including, unless otherwise specifically set forth in the title opinion, the oil and gas along with all operational rights within and underlying any and all public streets, roadways and highways overlying the Subject Property, is vested in:

Clyde Eugene Schrader;
Shiben Estates, Inc.;
Melinda Debner;
Rock Camp Oil Company; and
Glenn Cain, Jr. and Eleanor T. Cain.

All subject to the qualifications and limitations contained in that certain title opinion dated March 17, 2015.

Very truly yours,

SPILMAN THOMAS & BATTLE, PLLC

By: [Signature]
Travis H. Eckley, a Member

cc: Mr. Kenneth R. Mason, President, Drilling Appalachian Corporation
8541396

RECEIVED
Office of Oil and Gas

JUL 18 2016

WV Department of Environmental Protection

09/09/2016



SPILMAN THOMAS & BATTLE, PLLC

ATTORNEYS AT LAW

June 24, 2016

West Virginia Department of Environmental Protection
Office of Oil and Gas
601 57th Street SE
Charleston, West Virginia 25304

Re: Well No.: _____
Operator: Drilling Appalachian Corporation

Re: Ownership by Floyd D. Cain, et al. of the oil and gas in place within and underlying a tract or parcel of land containing 74-1/2 acres, more or less, situate in Center District, Wetzel County, West Virginia (Western AMI Tract No. 7) (Map 14, Parcel No. 13) (Surface Designation)

Ladies and Gentlemen:

Pursuant to the request of our client, we hereby provide this certification to that certain title opinion covering the above-referenced tract or parcel of land, therefore:

We hereby certify that, in our opinion, subject to the correctness of the indices and to anything which may be disclosed by an accurate survey and inspection of the Subject Property, as of May 19, 2014, record title to the Subject Property, including, unless otherwise specifically set forth in the title opinion, the oil and gas along with all operational rights within and underlying any and all public streets, roadways and highways overlying the Subject Property, is vested in:

Floyd D. Cain;
Shiben Estates, Inc.;
Melinda Debner; and
Rock Camp Oil Company.

All subject to the qualifications and limitations contained in that certain title opinion dated March 24, 2015.

Very truly yours,

SPILMAN THOMAS & BATTLE, PLLC

By: [Signature]
Travis H. Eckley, a Member

cc: Mr. Kenneth R. Mason, President, Drilling Appalachian Corporation
8524848

RECEIVED
Office of Oil and Gas

JUL 18 2016

Spilman Center 300 Kanawha Boulevard, East Post Office Box 273 Charleston, West Virginia 25321-0273
www.spilmanlaw.com 304.340.3800 304.340.3801 fax

West Virginia

North Carolina

Pennsylvania

WV Department of Environmental Protection

09/09/2016



SPILMAN THOMAS & BATTLE, PLLC

ATTORNEYS AT LAW

June 24, 2016

West Virginia Department of Environmental Protection
Office of Oil and Gas
601 57th Street SE
Charleston, West Virginia 25304

Re: Well No.: _____
Operator: Drilling Appalachian Corporation

Re: Ownership by Clyde Eugene Schrader, et al. of the oil and gas in place within and underlying a tract or parcel of land containing approximately 50 acres, more or less, situate in Center District, Wetzel County, West Virginia (Western AMI Tract No. 7A) (Map 14, Parcel Nos. 20 and 21 AND Map 10, Parcel 47) (Surface Designation)

Ladies and Gentlemen:

Pursuant to the request of our client, we hereby provide this certification to that certain title opinion covering the above-referenced tract or parcel of land, therefore:

We hereby certify that, in our opinion, subject to the correctness of the indices and to anything which may be disclosed by an accurate survey and inspection of the Subject Property, as of May 19, 2014, record title to the Subject Property, including, unless otherwise specifically set forth in the title opinion, the oil and gas along with all operational rights within and underlying any and all public streets, roadways and highways overlying the Subject Property, is vested in:

Clyde Eugene Schrader;
Shiben Estates, Inc.;
Melinda Debner; and
Rock Camp Oil Company.

All subject to the qualifications and limitations contained in that certain title opinion dated February 26, 2015.

Very truly yours,

SPILMAN THOMAS & BATTLE, PLLC

By: [Signature]
Travis H. Eckley, a Member

cc: Mr. Kenneth R. Mason, President, Drilling Appalachian Corporation
8542908

RECEIVED
Office of Oil and Gas

JUL 18 2016

Spilman Center 300 Kanawha Boulevard, East | Post Office Box 273 Charleston, West Virginia 25321-0273
www.spilmanlaw.com | 304.340.3800 | 304.340.3801 fax

West Virginia

North Carolina

Pennsylvania

WV Department of Environmental Protection

09/09/2016



SPILMAN THOMAS & BATTLE, PLLC

ATTORNEYS AT LAW

June 24, 2016

West Virginia Department of Environmental Protection
Office of Oil and Gas
601 57th Street SE
Charleston, West Virginia 25304

Re: Well No.: _____
Operator: Drilling Appalachian Corporation

Re: Ownership by Floyd D. Cain, et al. of the oil and gas in place within and underlying a tract or parcel of land containing 16-1/8 acres, more or less, situate in Center District, Wetzel County, West Virginia (Western AMI Tract No. 7B) (Map 14, Parcel No. 11) (Surface Designation)

Ladies and Gentlemen:

Pursuant to the request of our client, we hereby provide this certification to that certain title opinion covering the above-referenced tract or parcel of land, therefore:

We hereby certify that, in our opinion, subject to the correctness of the indices and to anything which may be disclosed by an accurate survey and inspection of the Subject Property, as of May 19, 2014, record title to the Subject Property, including, unless otherwise specifically set forth in the title opinion, the oil and gas along with all operational rights within and underlying any and all public streets, roadways and highways overlying the Subject Property, is vested in:

Floyd D. Cain;
Shiben Estates, Inc.;
Melinda Debner; and
Rock Camp Oil Company.

All subject to the qualifications and limitations contained in that certain title opinion dated March 18, 2015.

Very truly yours,

SPILMAN THOMAS & BATTLE, PLLC

By: [Signature]
Travis H. Eckley, a Member

cc: Mr. Kenneth R. Mason, President, Drilling Appalachian Corporation
8543259

RECEIVED
Office of Oil and Gas

Spilman Center 300 Kanawha Boulevard, East | Post Office Box 273 Charleston, West Virginia 25321-0273
www.spilmanlaw.com 304.340.3800 | 304.340.3801 fax

West Virginia

North Carolina

Pennsylvania

WV Department of Environmental Protection

09/09/2016



SPILMAN THOMAS & BATTLE, PLLC

ATTORNEYS AT LAW

June 24, 2016

West Virginia Department of Environmental Protection
Office of Oil and Gas
601 57th Street SE
Charleston, West Virginia 25304

Re: Well No.: _____
Operator: Drilling Appalachian Corporation

Re: Ownership by Floyd D. Cain, et al. of the **oil and gas** in place within and underlying a tract or parcel of land containing 16 acres, more or less, situate in Center District, Wetzel County, West Virginia (**Western AMI Tract No. 7C**) (**Map 14, Parcel No. 12**) (**Surface Designation**)

Ladies and Gentlemen:

Pursuant to the request of our client, we hereby provide this certification to that certain title opinion covering the above-referenced tract or parcel of land, therefore:

We hereby certify that, in our opinion, subject to the correctness of the indices and to anything which may be disclosed by an accurate survey and inspection of the Subject Property, as of May 19, 2014, record title to the Subject Property, including, unless otherwise specifically set forth in the title opinion, the oil and gas along with all operational rights within and underlying any and all public streets, roadways and highways overlying the Subject Property, is vested in:

Floyd D. Cain;
Shiben Estates, Inc.;
Melinda Debner; and
Rock Camp Oil Company.

All subject to the qualifications and limitations contained in that certain title opinion dated March 24, 2015.

Very truly yours,

SPILMAN THOMAS & BATTLE, PLLC

By: 
Travis H. Eckley, a Member

cc: Mr. Kenneth R. Mason, President, Drilling Appalachian Corporation
8543418



SPILMAN THOMAS & BATTLE, PLLC

ATTORNEYS AT LAW

June 24, 2016

West Virginia Department of Environmental Protection
Office of Oil and Gas
601 57th Street SE
Charleston, West Virginia 25304

Re: Well No.: _____
Operator: Drilling Appalachian Corporation

Re: Ownership by Glenn Cain, Jr., et al. of the oil and gas in place within and underlying a tract or parcel of land containing 23.25 acres, more or less, situate in Center District, Wetzel County, West Virginia (Western AMI Tract No. 13) (Map 14, Parcel No. 1 AND Map 10, Parcel 46) (Surface Designation)

Ladies and Gentlemen:

Pursuant to the request of our client, we hereby provide this certification to that certain title opinion covering the above-referenced tract or parcel of land, therefore:

We hereby certify that, in our opinion, subject to the correctness of the indices and to anything which may be disclosed by an accurate survey and inspection of the Subject Property, as of July 7, 2014, record title to the Subject Property, including, unless otherwise specifically set forth in the title opinion, the oil and gas along with all operational rights within and underlying any and all public streets, roadways and highways overlying the Subject Property, is vested in:

- Glenn Cain, Jr.;
Heirs, Devisees or Assigns of Rhoda Cain;
Arthur Cain;
Jackie Dewayne Cain, heirs, devisees or assigns;
Clyde Eugene Schrader;
Edith M. Clark or Heirs;
David L. Montgomery or Heirs;
Norman Williams;
Pauline Huggins;
Marline Graham;
Rich Allen Hudson; and
Vereda Dailey.

RECEIVED
Office of Oil and Gas

JUL 18 2016

WV Department of Environmental Protection


09/09/2016

West Virginia Department of Environmental Protection
Office of Oil and Gas
Western AMI Tract No. 13
June 24, 2016
Page Two

All subject to the qualifications and limitations contained in that certain title opinion dated February 20, 2015.

Very truly yours,

SPILMAN THOMAS & BATTLE, PLLC

By: 
Travis H. Eckley, a Member

cc: Mr. Kenneth R. Mason, President, Drilling Appalachian Corporation
8543445

RECEIVED
Office of Oil and Gas

JUL 18 2016

WV Department of
Environmental Protection

09/09/2016



SPILMAN THOMAS & BATTLE, PLLC

ATTORNEYS AT LAW

June 24, 2016

West Virginia Department of Environmental Protection
Office of Oil and Gas
601 57th Street SE
Charleston, West Virginia 25304

Re: Well No.: _____
Operator: Drilling Appalachian Corporation

Re: Ownership by Telluric Company, et al. of the oil and gas in place within and underlying
a tract or parcel of land containing 23 acres, more or less, situate in Center District,
Wetzel County, West Virginia (Western AMI Tract No. 17A) (Map 14, Parcel No. 16)
(Surface Designation)

Ladies and Gentlemen:

Pursuant to the request of our client, we hereby provide this certification to that certain title
opinion covering the above-referenced tract or parcel of land, therefore:

We hereby certify that, in our opinion, subject to the correctness of the indices and to anything
which may be disclosed by an accurate survey and inspection of the Subject Property, as of May 28,
2014, record title to the Subject Property, including, unless otherwise specifically set forth in the title
opinion, the oil and gas along with all operational rights within and underlying any and all public streets,
roadways and highways overlying the Subject Property, is vested in:

Telluric Company;
Oxy USA, INC.;
BP Mineral Holdings II, LLC; and
Somerset Minerals, LP.

All subject to the qualifications and limitations contained in that certain title opinion dated January 26,
2015.

Very truly yours,

SPILMAN THOMAS & BATTLE, PLLC

By: [Signature]
Travis H. Eckley, a Member

cc: Mr. Kenneth R. Mason, President, Drilling Appalachian Corporation
8543527

RECEIVED
Office of Oil and Gas

Spilman Center | 300 Kanawha Boulevard, East | Post Office Box 273 | Charleston, West Virginia, 25321-0273
www.spilmanlaw.com | 304.340.3800 | 304.340.3801 fax

West Virginia

North Carolina

Pennsylvania

Virginia

WV Department of
Environmental Protection

09/09/2016



SPILMAN THOMAS & BATTLE, PLLC

ATTORNEYS AT LAW

June 24, 2016

West Virginia Department of Environmental Protection
Office of Oil and Gas
601 57th Street SE
Charleston, West Virginia 25304

Re: Well No.: _____
Operator: Drilling Appalachian Corporation

Re: Ownership by Earnest Howard Cadle of the oil and gas in place within and
underlying a tract or parcel of land containing 20 acres, more or less, situate in
Center District, Wetzel County, West Virginia (Western AMI Tract No. 17B)
(Map 14, Parcel No. 16) (Surface Designation)

Ladies and Gentlemen:

Pursuant to the request of our client, we hereby provide this certification to that certain
title opinion covering the above-referenced tract or parcel of land, therefore:

We hereby certify that, in our opinion, subject to the correctness of the indices and to
anything which may be disclosed by an accurate survey and inspection of the Subject Property,
as of June 4, 2014, record title to the Subject Property, including, unless otherwise specifically
set forth in the title opinion, the oil and gas along with all operational rights within and
underlying any and all public streets, roadways and highways overlying the Subject Property, is
vested in Earnest Howard Cadle, as Trustee of the Living Trust of Earnest Howard Cadle,
subject to the qualifications and limitations contained in that certain title opinion dated July 20,
2015.

Very truly yours,

SPILMAN THOMAS & BATTLE, PLLC

By: Travis H. Eckley, a Member

cc: Mr. Kenneth R. Mason, President, Drilling Appalachian Corporation
8543575

RECEIVED
Office of Oil and Gas
Spilman Center | 300 Kanawha Boulevard, East | Post Office Box 273 | Charleston, West Virginia 25321-0273
www.spilmanlaw.com | 304.340.3800 | 304.340.3801 fax JUL 18 2016

West Virginia North Carolina Pennsylvania Virginia 09/09/2016

WV Department of
Environmental Protection



SPILMAN THOMAS & BATTLE, PLLC

ATTORNEYS AT LAW

June 24, 2016

West Virginia Department of Environmental Protection
Office of Oil and Gas
601 57th Street SE
Charleston, West Virginia 25304

Re: Well No.: _____
Operator: Drilling Appalachian Corporation

Re: Ownership by Earnest Cadle, et al. of the **oil and gas** in place within and underlying a tract or parcel of land containing 44 acres, more or less, situate in Center District, Wetzel County, West Virginia (**Western AMI Tract No. 18**) (**Map 14, Parcel Nos. 25 and 25.1**) (**Surface Designation**)

Ladies and Gentlemen:

Pursuant to the request of our client, we hereby provide this certification to that certain title opinion covering the above-referenced tract or parcel of land, therefore:

We hereby certify that, in our opinion, subject to the correctness of the indices and to anything which may be disclosed by an accurate survey and inspection of the Subject Property, as of June 20, 2014, record title to the Subject Property, including, unless otherwise specifically set forth in the title opinion, the oil and gas along with all operational rights within and underlying any and all public streets, roadways and highways overlying the Subject Property, is vested in:

Earnest Cadle;
Oxy USA, Inc.;
BP Mineral Holdings II, LLC; and
Somerset Minerals, LP.

All subject to the qualifications and limitations contained in that certain title opinion dated March 4, 2015.

Very truly yours,

SPILMAN THOMAS & BATTLE, PLLC

By: 
Travis H. Eckley, a Member

cc: Mr. Kenneth R. Mason, President, Drilling Appalachian Corporation
8543600



SPILMAN THOMAS & BATTLE, PLLC

ATTORNEYS AT LAW

June 24, 2016

West Virginia Department of Environmental Protection
Office of Oil and Gas
601 57th Street SE
Charleston, West Virginia 25304

Re: Well No.: _____
Operator: Drilling Appalachian Corporation

Re: Ownership by Coastal Forest Resources Company, et al. of the oil and gas in place within and underlying a tract or parcel of land containing 40 acres, more or less, situate in Center District, Wetzel County, West Virginia (Western AMI Tract No. 20) (Map 14, Parcel No. 53) (Surface Designation)

Ladies and Gentlemen:

Pursuant to the request of our client, we hereby provide this certification to that certain title opinion covering the above-referenced tract or parcel of land, therefore:

We hereby certify that, in our opinion, subject to the correctness of the indices and to anything which may be disclosed by an accurate survey and inspection of the Subject Property, as of May 6, 2014, record title to the Subject Property, including, unless otherwise specifically set forth in the title opinion, the oil and gas along with all operational rights within and underlying any and all public streets, roadways and highways overlying the Subject Property, is vested in Coastal Forest Resources Company and Telluric Company, subject to the qualifications and limitations contained in that certain title opinion dated April 23, 2015.

Very truly yours,

SPILMAN THOMAS & BATTLE, PLLC

By: [Signature]
Travis H. Eckley, a Member

cc: Mr. Kenneth R. Mason, President, Drilling Appalachian Corporation
8543746

RECEIVED
Office of Oil and Gas

JUL 18 2016

Spilman Center 300 Kanawha Boulevard, East Post Office Box 273 Charleston, West Virginia 25321-0273
www.spilmanlaw.com 304.340.3800 | 304.340.3801 fax

West Virginia North Carolina Pennsylvania

WV Department of Environmental Protection
09/09/2016



SPILMAN THOMAS & BATTLE, PLLC

ATTORNEYS AT LAW

June 24, 2016

West Virginia Department of Environmental Protection
Office of Oil and Gas
601 57th Street SE
Charleston, West Virginia 25304

Re: Well No.: _____
Operator: Drilling Appalachian Corporation

Re: Ownership by Charles Rice, et al. of the oil and gas in place within and
underlying a tract or parcel of land containing 59 acres, more or less, situate in
Center District, Wetzel County, West Virginia (Western AMI Tract No. 28)
(Map 14, Parcel No. 35) (Surface Designation)

Ladies and Gentlemen:

Pursuant to the request of our client, we hereby provide this certification to that certain
title opinion covering the above-referenced tract or parcel of land, therefore:

We hereby certify that, in our opinion, subject to the correctness of the indices and to
anything which may be disclosed by an accurate survey and inspection of the Subject Property,
as of June 23, 2014, record title to the Subject Property, including, unless otherwise specifically
set forth in the title opinion, the oil and gas along with all operational rights within and
underlying any and all public streets, roadways and highways overlying the Subject Property, is
vested in:

- Charles Rice;
Dorothy R. Hillman;
Barbara A. Hahnfeld-Ross;
Catherine M. Rice;
Robert A. Rice;
George L. McElroy Heirs;
Roy G. Barbe Heirs;
Hazel Barbe Heirs;
Wells Gorman;
Kristi Anderson;
Russell A. Earl;
Richard Earl;
Robert Joseph Hurd, Jr.;
Greta Kristen Rush;
Walter Roswell Hurd;

RECEIVED
Office of Oil and Gas
JUL 18 2016

09/09/2016

West Virginia Department of Environmental Protection
Office of Oil and Gas
Western AMI Tract No. 28
June 24, 2016
Page Two

Nancy Ingrid Sampson;
Jonathan Peter Hurd;
Edward Charles Wells Hurd;
Dorothy Gray Hurd;
Clifford Workman;
William Workman; and
Joseph Cooper.

All subject to the qualifications and limitations contained in that certain title opinion dated February 4, 2015.

Very truly yours,

SPILMAN THOMAS & BATTLE, PLLC

By: 
Travis H. Eckley, a Member

cc: Mr. Kenneth R. Mason, President, Drilling Appalachian Corporation
8543762

RECEIVED
Office of Oil and Gas
JUL 18 2016
WV Department of
Environmental Protection
09/09/2016



SPILMAN THOMAS & BATTLE, PLLC

ATTORNEYS AT LAW

June 24, 2016

West Virginia Department of Environmental Protection
Office of Oil and Gas
601 57th Street SE
Charleston, West Virginia 25304

Re: Well No.: _____
Operator: Drilling Appalachian Corporation

Re: Ownership by James E. Wykert, et al. of the oil and gas in place within and underlying a tract or parcel of land containing 135 acres, more or less, situate in Center District, Wetzel County, West Virginia (Western AMI Tract No. 40) (Map 13, Parcel No. 5) (Surface Designation)

Ladies and Gentlemen:

Pursuant to the request of our client, we hereby provide this certification to that certain title opinion covering the above-referenced tract or parcel of land, therefore:

We hereby certify that, in our opinion, subject to the correctness of the indices and to anything which may be disclosed by an accurate survey and inspection of the Subject Property, as of May 3, 2014, record title to the Subject Property, including, unless otherwise specifically set forth in the title opinion, the oil and gas along with all operational rights within and underlying any and all public streets, roadways and highways overlying the Subject Property, is vested in:

James E. Wykert;
Lewis N. Wykert, Jr. and Diann L. Wykert; and
Shiben Estates, Inc.

All subject to the qualifications and limitations contained in that certain title opinion dated March 3, 2015.

Very truly yours,

SPILMAN THOMAS & BATTLE, PLLC

By: [Signature]
Travis H. Eckley, a Member

cc: Mr. Kenneth R. Mason, President, Drilling Appalachian Corporation
8543787

RECEIVED
Office of Oil and Gas
JUL 18 2016



SPILMAN THOMAS & BATTLE, PLLC

ATTORNEYS AT LAW

June 24, 2016

West Virginia Department of Environmental Protection
Office of Oil and Gas
601 57th Street SE
Charleston, West Virginia 25304

Re: Well No.: _____
Operator: Drilling Appalachian Corporation

Re: Ownership by Oxy USA, Inc., et al. of the oil and gas in place within and underlying a tract or parcel of land containing 52.75 acres, more or less, situate in Center District, Wetzel County, West Virginia (Western AMI Tract No. 41) (Map 13, Parcel No. 9) (Surface Designation)

Ladies and Gentlemen:

Pursuant to the request of our client, we hereby provide this certification to that certain title opinion covering the above-referenced tract or parcel of land, therefore:

We hereby certify that, in our opinion, subject to the correctness of the indices and to anything which may be disclosed by an accurate survey and inspection of the Subject Property, as of April 10, 2014, record title to the Subject Property, including, unless otherwise specifically set forth in the title opinion, the oil and gas along with all operational rights within and underlying any and all public streets, roadways and highways overlying the Subject Property, is vested in:

Oxy USA, Inc.;
BP Mineral Holdings II, LLC; and
Somerset Minerals, LP.

All subject to the qualifications and limitations contained in that certain title opinion dated November 25, 2014.

Very truly yours,

SPILMAN THOMAS & BATTLE, PLLC

By: [Signature]
Travis H. Eckley, a Member

cc: Mr. Kenneth R. Mason, President, Drilling Appalachian Corporation
8543848

RECEIVED
Office of Oil and Gas

JUL 18 2016

WV Department of
Environmental Protection



SPILMAN THOMAS & BATTLE, PLLC

ATTORNEYS AT LAW

June 24, 2016

West Virginia Department of Environmental Protection
Office of Oil and Gas
601 57th Street SE
Charleston, West Virginia 25304

Re: Well No.: _____
Operator: Drilling Appalachian Corporation

Re: Ownership by David Bowyer, et al. of the oil and gas in place within and
underlying a tract or parcel of land containing 4.25 acres, more or less, situate in
Center District, Wetzel County, West Virginia (Western AMI Tract No. 48)
(Map 14, Parcel No. 13.1) (Surface Designation)

Ladies and Gentlemen:

Pursuant to the request of our client, we hereby provide this certification to that certain
title opinion covering the above-referenced tract or parcel of land, therefore:

We hereby certify that, in our opinion, subject to the correctness of the indices and to
anything which may be disclosed by an accurate survey and inspection of the Subject Property,
as of July 1, 2014, record title to the Subject Property, including, unless otherwise specifically
set forth in the title opinion, the oil and gas along with all operational rights within and
underlying any and all public streets, roadways and highways overlying the Subject Property, is
vested in David Bowyer and Flame Duo, Inc., subject to the qualifications and limitations
contained in that certain title opinion dated February 3, 2016.

Very truly yours,

SPILMAN THOMAS & BATTLE, PLLC

By: [Signature]
Travis H. Eckley, a Member

cc: Mr. Kenneth R. Mason, President, Drilling Appalachian Corporation
8544097

RECEIVED
Office of Oil and Gas

JUL 18 2016

WV Department of
Environmental Protection

Spilman Center 300 Kanawha Boulevard, East Post Office Box 273 Charleston, West Virginia 25321-0273
www.spilmanlaw.com 304.340.3800 304.340.3801 fax

West Virginia North Carolina Pennsylvania Virginia

09/09/2016



SPILMAN THOMAS & BATTLE, PLLC

ATTORNEYS AT LAW

June 24, 2016

West Virginia Department of Environmental Protection
Office of Oil and Gas
601 57th Street SE
Charleston, West Virginia 25304

Re: Well No.: _____
Operator: Drilling Appalachian Corporation

Re: Ownership by Jehu Lemasters, et al. of the oil and gas in place within and underlying a tract or parcel of land containing 36 acres, more or less, situate in Center District, Wetzel County, West Virginia (Western AMI Tract No. 50) (Map 14, Parcel No. 17) (Surface Designation)

Ladies and Gentlemen:

Pursuant to the request of our client, we hereby provide this certification to that certain title opinion covering the above-referenced tract or parcel of land, therefore:

We hereby certify that, in our opinion, subject to the correctness of the indices and to anything which may be disclosed by an accurate survey and inspection of the Subject Property, as of October 20, 2014, record title to the Subject Property, including, unless otherwise specifically set forth in the title opinion, the oil and gas along with all operational rights within and underlying any and all public streets, roadways and highways overlying the Subject Property, is vested in:

- Jehu Lemasters;
Sharon L. Burton;
Thelma Nell Palmer;
Michelle C. Sherwood
Glenn Fair Palmer Estate, including Daria Felice Palmer Brooks, Christopher Fell Palmer, Lisa Marian Palmer Beers and Anita Louise Palmer Croghan;
Lura E. Anderson Unknown Devisees, Heirs, Successors or Assigns;
Bell Postlethwait Unknown Devisees, Heirs, Successors or Assigns; and
E. E. Stewart Unknown Devisees, Heirs, Successors or Assigns.

RECEIVED
Office of Oil and Gas

JUL 18 2016

WV Department of
Environmental Protection

Spilman Center 300 Kanawha Boulevard, East Post Office Box 273 Charleston, West Virginia 25321-0273
www.spilmanlaw.com 304.340.3800 304.340.3801 fax

West Virginia North Carolina Pennsylvania Virginia

09/09/2016

West Virginia Department of Environmental Protection
Office of Oil and Gas
Western AMI Tract No. 50
June 24, 2016
Page Two

All subject to the qualifications and limitations contained in that certain title opinion dated April 21, 2015.

Very truly yours,

SPILMAN THOMAS & BATTLE, PLLC

By: 
Travis H. Eckley, a Member

cc: Mr. Kenneth R. Mason, President, Drilling Appalachian Corporation
8544201

RECEIVED
Office of Oil and Gas

JUL 18 2016

WV Department of
Environmental Protection

09/09/2016



SPILMAN THOMAS & BATTLE, PLLC

ATTORNEYS AT LAW

June 24, 2016

West Virginia Department of Environmental Protection
Office of Oil and Gas
601 57th Street SE
Charleston, West Virginia 25304

Re: Well No.: _____
Operator: Drilling Appalachian Corporation

Re: Ownership by Judith E. Steeb, et al. of the oil and gas in place within and
underlying a tract or parcel of land containing 8.1 acres, more or less, situate in
Center District, Wetzel County, West Virginia (Western AMI Tract No. 51)
(Map 14, Parcel No. 54) (Surface Designation)

Ladies and Gentlemen:

Pursuant to the request of our client, we hereby provide this certification to that certain
title opinion covering the above-referenced tract or parcel of land, therefore:

We hereby certify that, in our opinion, subject to the correctness of the indices and to
anything which may be disclosed by an accurate survey and inspection of the Subject Property,
as of June 16, 2014, record title to the Subject Property, including, unless otherwise specifically
set forth in the title opinion, the oil and gas along with all operational rights within and
underlying any and all public streets, roadways and highways overlying the Subject Property, is
vested in Judith E. Steeb and John B. Elton, subject to the qualifications and limitations
contained in that certain title opinion dated August 12, 2015.

Very truly yours,

SPILMAN THOMAS & BATTLE, PLLC

By: Travis H. Eckley, a Member

cc: Mr. Kenneth R. Mason, President, Drilling Appalachian Corporation
8544247

RECEIVED
Office of Oil and Gas

JUL 18 2016

Spilman Center 300 Kanawha Boulevard, East Post Office Box 273 Charleston, West Virginia, 25321-0273
www.spilmanlaw.com 304.340.3800 304.340.3801 fax

June 24, 2016

West Virginia Department of Environmental Protection
Office of Oil and Gas
601 57th Street SE
Charleston, West Virginia 25304

Re: Well No.: _____
Operator: Drilling Appalachian Corporation

Re: Ownership by Charles Rice, Jr., et al. of the **oil and gas** in place within and underlying a tract or parcel of land containing 2 Acres 27 Square Rods, more or less, situate in Center District, Wetzel County, West Virginia (**Western AMI Tract No. 52**) (**Map 14, Parcel No. 22**) (**Surface Designation**)

Ladies and Gentlemen:

Pursuant to the request of our client, we hereby provide this certification to that certain title opinion covering the above-referenced tract or parcel of land, therefore:

We hereby certify that, in our opinion, subject to the correctness of the indices and to anything which may be disclosed by an accurate survey and inspection of the Subject Property, as of June 16, 2014, record title to the Subject Property, including, unless otherwise specifically set forth in the title opinion, the oil and gas along with all operational rights within and underlying any and all public streets, roadways and highways overlying the Subject Property, is vested in:

Charles Rice, Jr.;
Dorothy R. Hillman, heirs or assigns;
Barbara A. Hahnfeld-Ross;
Catherine M. Rice;
Robert A. Rice;
Lester McElroy Heirs;
George L. McElroy Heirs;
Roy G. Barbe Heirs;
Hazel Barbe Heirs;
Wells Gorman;
Kristi Anderson;
Russell A. Earl;
Richard Earl;
Robert Joseph Hurd, Jr.;
Greta Kristen Rush;

RECEIVED
Office of Oil and Gas

JUL 18 2016

WV Department of
Environmental Protection

West Virginia Department of Environmental Protection
Office of Oil and Gas
Western AMI Tract No. 52
June 24, 2016
Page Two

Walter Roswell Hurd;
Nancy Ingrid Sampson;
Jonathan Peter Hurd;
Edward Charles Wells Hurd;
Dorothy Gray Hurd;
Clifford Workman;
William Workman; and
Joseph Cooper.

All subject to the qualifications and limitations contained in that certain title opinion dated August 12, 2015.

Very truly yours,

SPILMAN THOMAS & BATTLE, PLLC

By: 
Travis H. Eckley, a Member

cc: Mr. Kenneth R. Mason, President, Drilling Appalachian Corporation
8595886

RECEIVED
Office of Oil and Gas
JUL 18 2016
WV Department of
Environmental Protection

09/09/2016



SPILMAN THOMAS & BATTLE, PLLC

ATTORNEYS AT LAW

June 24, 2016

West Virginia Department of Environmental Protection
Office of Oil and Gas
601 57th Street SE
Charleston, West Virginia 25304

Re: Well No.: _____
Operator: Drilling Appalachian Corporation

Re: Ownership by Reita Hall, et al. of the oil and gas in place within and underlying a tract or parcel of land containing 8 acres 16 square poles, more or less, situate in Center District, Wetzel County, West Virginia (Western AMI Tract No. 53) (Map 14, Parcel No. 55) (Surface Designation)

Ladies and Gentlemen:

Pursuant to the request of our client, we hereby provide this certification to that certain title opinion covering the above-referenced tract or parcel of land, therefore:

We hereby certify that, in our opinion, subject to the correctness of the indices and to anything which may be disclosed by an accurate survey and inspection of the Subject Property, as of June 16, 2014, record title to the Subject Property, including, unless otherwise specifically set forth in the title opinion, the oil and gas along with all operational rights within and underlying any and all public streets, roadways and highways overlying the Subject Property, is vested in Reita Hall and Mary Roselynn Lee, subject to the qualifications and limitations contained in that certain title opinion dated August 11, 2015.

Very truly yours,

SPILMAN THOMAS & BATTLE, PLLC

By: Travis H. Eckley, a Member

RECEIVED
Office of Oil and Gas

JUL 18 2016

WV Department of Environmental Protection

cc: Mr. Kenneth R. Mason, President, Drilling Appalachian Corporation
8544261



SPILMAN THOMAS & BATTLE, PLLC

ATTORNEYS AT LAW

June 24, 2016

West Virginia Department of Environmental Protection
Office of Oil and Gas
601 57th Street SE
Charleston, West Virginia 25304

Re: Well No.:
Operator: Drilling Appalachian Corporation

Re: Ownership by Shiben Estates, Inc., et al. of the oil and gas in place within and underlying a tract or parcel of land containing 33 acres, more or less, situate in Center District, Wetzel County, West Virginia (Western AMI Tract No. 55) (Map 14, Parcel No. 24) (Surface Designation)

Ladies and Gentlemen:

Pursuant to the request of our client, we hereby provide this certification to that certain title opinion covering the above-referenced tract or parcel of land, therefore:

We hereby certify that, in our opinion, subject to the correctness of the indices and to anything which may be disclosed by an accurate survey and inspection of the Subject Property, as of September 1, 2014, record title to the Subject Property, including, unless otherwise specifically set forth in the title opinion, the oil and gas along with all operational rights within and underlying any and all public streets, roadways and highways overlying the Subject Property, is vested in:

- Shiben Estates, Inc.;
Sherrill Wilson or Heirs;
Devises of Sammie Dell Zugaro;
Sidney Wilson or Heirs;
Lois Aspby or Heirs;
D. Joan Martino or Heirs;
Georgia I. Cunningham;
Clarence Yeater, Sr. or Heirs;
Archie Leo Yeater or Heirs;
Agnes Yeater Straight or Heirs;
Willa L. Yeater or Heirs;
Elma Yeater Wilkens or Heirs;
Genevieve Yeater Davis or Heirs;
Doris Jean Yeater Otto or Heirs;
Elizabeth Louise Yeater Moran or Heirs;

RECEIVED
Office of Oil and Gas
JUL 18 2016
WV Department of
Environmental Protection

West Virginia Department of Environmental Protection
Office of Oil and Gas
Western AMI Tract No. 55
June 24, 2016
Page 2

William Leo Yeater or Heirs;
Larry W. Yeater;
The William J. Vest Trust Agreement dated July 16, 2001, Larry W. Yeater,
Trustee;
Mrs. Alton Paul Yeater and the children of Alton Paul Yeater, including Ruth
Ann Yeater and David Yeater;
Bessie O. Williams Heirs;
Carl R. Yeater or Heirs;
Roberta Blake Lowe;
Catherine Lowe Kline or Heirs;
Mabel Quigley or Heirs;
Karen Yeater Jones;
Allen L. Yeater;
Rachel A. Yeater;
Trustee under a certain Trust Agreement dated January 30, 1999, by and between
Harold L. Yeater and Sarah J. Yeater;
Ralph Yeater or Heirs;
Gloria Miller or Heirs;
Jenny Miller or Heirs;
Mayne Yeater or Heirs;
Leonard O. Haberbosch;
Sharon L. Smith;
Patricia A. Gulutz;
Diana S. Grafton;
Donald Brooks Wesley;
Catherine Maxine Cook;
Frederick Maxwell Yeater;
Page David Hunt;
Mrs. Hermit Yeater or Heirs;
Russell Yeater or Heirs;
Edward Yeater or Heirs;
Betty Johnson or Heirs;
John B. Yeater, Jr. or Heirs;
Douglas Gamble;
Martha Ann Migliorini;
Donna Sue Kirch;
Ann Louise Martin;
Arch Albert Conner or Heirs;

RECEIVED
Office of Oil and Gas
JUL 18 2016
WV Department of
Environmental Protection

09/09/2016

West Virginia Department of Environmental Protection
Office of Oil and Gas
Western AMI Tract No. 55
June 24, 2016
Page 3

Conrad Sherwood Yeater;
Harold Yeater or Heirs;
Merle Kelley or Heirs;
Harlan Kelley or Heirs;
Elmer Wayne Cummins or Scott C. Harris;
Sandra Winslow;
Bessie Wellman or Heirs;
Edna Ruckman or Heirs;
Raymond Yeater or Heirs;
Barbara Louise Yeater;
Mary Jo Earnshaw;
Lulu Reck or Heirs;
Wilma Miller;
Nancy Truax (Truex);
Elvin Yeater;
Darrell Yeater;
Faye Yeater Weekley;
Hubert Morris;
Hester Loretta Dugan;
Donna Sue Richmond;
Harold Parson Richmond;
Mary Jane Bungard;
Barbara Schmalz;
Terry Wilson Yeater;
Rickey Allen Yeater;
Janet Hilpert;
Sharon Louise Briggs;
Linda Kay Morris Wilson;
Alene Gaydos;
Colleen H. McClain Moore;
Ellen Iona Heath;
William K. Heath of Heirs;
T and D Corporation or Successors;
Barbara Persinger;
Teri Lee Parrish;
William G. Yeater;
Nancy J. Foti;
Karen B. Frame;

West Virginia Department of Environmental Protection
Office of Oil and Gas
Western AMI Tract No. 55
June 24, 2016
Page 4

Kathy Albright; and
Kim Hawkins.

All subject to the qualifications and limitations contained in that certain title opinion dated March 3, 2015.

Very truly yours,

SPILMAN THOMAS & BATTLE, PLLC

By:  _____
Travis H. Eckley, a Member

cc: Mr. Kenneth R. Mason, President, Drilling Appalachian Corporation
8544181

09/09/2016



SPILMAN THOMAS & BATTLE, PLLC

ATTORNEYS AT LAW

June 24, 2016

West Virginia Department of Environmental Protection
Office of Oil and Gas
601 57th Street SE
Charleston, West Virginia 25304

Re: Well No.: _____
Operator: Drilling Appalachian Corporation

Re: Ownership by Earnest H. Cadle of the oil and gas in place within and underlying
a tract or parcel of land containing 1/4 acres, more or less, situate in Center
District, Wetzel County, West Virginia (Western AMI Tract No. 55) (Map 14,
Parcel No. 15) (Surface Designation)

Ladies and Gentlemen:

Pursuant to the request of our client, we hereby provide this certification to that certain
title opinion covering the above-referenced tract or parcel of land, therefore:

We hereby certify that, in our opinion, subject to the correctness of the indices and to
anything which may be disclosed by an accurate survey and inspection of the Subject Property,
as of November 18, 2014, record title to the Subject Property, including, unless otherwise
specifically set forth in the title opinion, the oil and gas along with all operational rights within
and underlying any and all public streets, roadways and highways overlying the Subject
Property, is vested in Earnest H. Cadle, subject to the qualifications and limitations contained in
that certain title opinion dated July 22, 2015.

Very truly yours,

SPILMAN THOMAS & BATTLE, PLLC

By: [Signature]
Travis H. Eckley, a Member

cc: Mr. Kenneth R. Mason, President, Drilling Appalachian Corporation
8544577

RECEIVED
Office of Oil and Gas
JUL 18 2016
WV Department of
Environmental Protection



SPILMAN THOMAS & BATTLE, PLLC

ATTORNEYS AT LAW

June 24, 2016

West Virginia Department of Environmental Protection
Office of Oil and Gas
601 57th Street SE
Charleston, West Virginia 25304

Re: Well No.: _____
Operator: Drilling Appalachian Corporation

Re: Ownership by Jack L. Carihfield, Jr., et al. of the **oil and gas** in place within and underlying a tract or parcel of land containing 78.1 acres, more or less, situate in Center District, Wetzel County, West Virginia (**Western AMI Tract No. 60**) **(Map 14, Parcel No. 26) (Surface Designation)**

Ladies and Gentlemen:

Pursuant to the request of our client, we hereby provide this certification to that certain title opinion covering the above-referenced tract or parcel of land, therefore:

We hereby certify that, in our opinion, subject to the correctness of the indices and to anything which may be disclosed by an accurate survey and inspection of the Subject Property, as of October 20, 2014, record title to the Subject Property, including, unless otherwise specifically set forth in the title opinion, the oil and gas along with all operational rights within and underlying any and all public streets, roadways and highways overlying the Subject Property, is vested in:

Jack L. Carihfield, Jr.;
Doris Postlethwait Twyman;
Nela Craig, heirs or assigns;
Barbara Postlethwait Norris, heirs or assigns;
Barbara J. Postlethwait;
Kathleen R. Young;
Vivian Lee Young;
Patsy Y. Wharton;
Eleanor K. Busch;
Lawrence R. Young, Jr.;
Mary Jo Price;
George LeMoyne Horner;
Barbara Ann Shuman;
Martha Arrick;
Sharon Henthorn;

West Virginia Department of Environmental Protection
Office of Oil and Gas
Western AMI Tract No. 60
June 24, 2016
Page Two

Linda Hix;
William Francik and Pamela Francik; and
Thomas Iacoboni.

All subject to the qualifications and limitations contained in that certain title opinion dated April 15, 2015.

Very truly yours,

SPILMAN THOMAS & BATTLE, PLLC

By: 
Travis H. Eckley, a Member

cc: Mr. Kenneth R. Mason, President, Drilling Appalachian Corporation
8544588

09/09/2016



SPILMAN THOMAS & BATTLE, PLLC

ATTORNEYS AT LAW

June 24, 2016

West Virginia Department of Environmental Protection
Office of Oil and Gas
601 57th Street SE
Charleston, West Virginia 25304

Re: Well No.: _____
Operator: Drilling Appalachian Corporation

Re: Ownership by Unknown Heirs of Mary Walker of the **oil and gas** in place within and underlying a tract or parcel of land containing 20.1 acres, more or less, situate in Center District, Wetzel County, West Virginia (**Western AMI Tract No. 62**) **(Map 14, Parcel No. 23) (Surface Designation)**


Ladies and Gentlemen:

Pursuant to the request of our client, we hereby provide this certification to that certain title opinion covering the above-referenced tract or parcel of land, therefore:

We hereby certify that, in our opinion, subject to the correctness of the indices and to anything which may be disclosed by an accurate survey and inspection of the Subject Property, as of March 1, 2014, record title to the Subject Property, including, unless otherwise specifically set forth in the title opinion, the oil and gas along with all operational rights within and underlying any and all public streets, roadways and highways overlying the Subject Property, is vested in the Unknown Heirs of Mary Walker, subject to the qualifications and limitations contained in that certain title opinion dated August 4, 2014.

Very truly yours,

SPILMAN THOMAS & BATTLE, PLLC

By: 
Travis H. Eckey, a Member

cc: Mr. Kenneth R. Mason, President, Drilling Appalachian Corporation
8544655



SPILMAN THOMAS & BATTLE, PLLC

ATTORNEYS AT LAW

June 24, 2016

West Virginia Department of Environmental Protection
Office of Oil and Gas
601 57th Street SE
Charleston, West Virginia 25304

Re: Well No.: _____
Operator: Drilling Appalachian Corporation

Re: Ownership by Jack L. Carihfield, Jr., et al. of the **oil and gas** in place within and underlying a tract or parcel of land containing 15-1/2 acres, more or less, situate in Center District, Wetzell County, West Virginia (**Western AMI Tract No. 75) (Part of Map 14, Parcel No. 38) (Surface Designation)**

Ladies and Gentlemen:

Pursuant to the request of our client, we hereby provide this certification to that certain title opinion covering the above-referenced tract or parcel of land, therefore:

We hereby certify that, in our opinion, subject to the correctness of the indices and to anything which may be disclosed by an accurate survey and inspection of the Subject Property, as of September 14, 2015, record title to the Subject Property, including, unless otherwise specifically set forth in the title opinion, the oil and gas along with all operational rights within and underlying any and all public streets, roadways and highways overlying the Subject Property, is vested in:

Jack L. Carihfield, Jr.;
Doris Postlethwait Twyman;
Nela Craig;
Barbara Postlethwait Norris;
Barbara J. Postlethwait; and
Herbert T. Myers, Jr.

All subject to the qualifications and limitations contained in that certain title opinion dated December 31, 2015.

Very truly yours,

SPILMAN THOMAS & BATTLE, PLLC

By: 
Travis H. Eckley, a Member

cc: Mr. Kenneth R. Mason, President, Drilling Appalachian Corporation
8595892

Spilman Center 300 Kanawha Boulevard, East Post Office Box 273 Charleston, West Virginia 25321-0273
www.spilmanlaw.com 304.340.3800 304.340.3801 fax

West Virginia

North Carolina

Pennsylvania

Virginia

09/09/2016



SPILMAN THOMAS & BATTLE, PLLC

ATTORNEYS AT LAW

June 24, 2016

West Virginia Department of Environmental Protection
Office of Oil and Gas
601 57th Street SE
Charleston, West Virginia 25304

Re: Well No.: _____
Operator: Drilling Appalachian Corporation

Re: Ownership by Telluric Company, et al. of the oil and gas in place within and underlying
a tract or parcel of land containing 29-133/160 acres, more or less, situate in Center
District, Wetzel County, West Virginia (Western AMI Tract No. 75) (Part of Map 14,
Parcel No. 38) (Surface Designation)

Ladies and Gentlemen:

Pursuant to the request of our client, we hereby provide this certification to that certain title
opinion covering the above-referenced tract or parcel of land, therefore:

We hereby certify that, in our opinion, subject to the correctness of the indices and to anything
which may be disclosed by an accurate survey and inspection of the Subject Property, as of August 21,
2015, record title to the Subject Property, including, unless otherwise specifically set forth in the title
opinion, the oil and gas along with all operational rights within and underlying any and all public streets,
roadways and highways overlying the Subject Property, is vested in:

Telluric Company;
Ellis Dulaney Unknown Heirs, Devisees, Successors and Assigns;
Cleveland W. Dulaney Unknown Heirs, Devisees, Successors and Assigns;
James E. Dulaney Unknown Heirs, Devisees, Successors and Assigns;
Andrew Dulaney Unknown Heirs, Devisees, Successors and Assigns;
Rena Carney Unknown Heirs, Devisees, Successors and Assigns;
Effie Pearl Mosier Unknown Heirs, Devisees, Successors and Assigns; and
Edward A. Dulaney Unknown Heirs, Devisees, Successors and Assigns.

All subject to the qualifications and limitations contained in that certain title opinion dated December 31,
2015.

Very truly yours,

SPILMAN THOMAS & BATTLE, PLLC

By: [Signature]
Travis H. Eckley, a Member

cc: Mr. Kenneth R. Mason, President, Drilling Appalachian Corporation
8595897

Spilman Center | 300 Kanawha Boulevard, East | Post Office Box 273 | Charleston, West Virginia 25321-0273
www.spilmanlaw.com | 304.340.3800 | 304.340.3801 fax

West Virginia North Carolina Pennsylvania Virginia

09/09/2016



SPILMAN THOMAS & BATTLE, PLLC

ATTORNEYS AT LAW

June 24, 2016

West Virginia Department of Environmental Protection
Office of Oil and Gas
601 57th Street SE
Charleston, West Virginia 25304

Re: Well No.: _____
Operator: Drilling Appalachian Corporation

Re: Ownership by Shibben Estates, et al. of the **oil and gas** in place within and underlying a tract or parcel of land containing 80 acres, more or less, situate in Center District, Wetzel County, West Virginia (**Western AMI Tract No. 80**) (**Map 14, Parcel No. 28**) (**Surface Designation**)

Ladies and Gentlemen:

Pursuant to the request of our client, we hereby provide this certification to that certain title opinion covering the above-referenced tract or parcel of land, therefore:

We hereby certify that, in our opinion, subject to the correctness of the indices and to anything which may be disclosed by an accurate survey and inspection of the Subject Property, as of December 23, 2014, record title to the Subject Property, including, unless otherwise specifically set forth in the title opinion, the oil and gas along with all operational rights within and underlying any and all public streets, roadways and highways overlying the Subject Property, is vested in:

Shiben Estates;
Larry Garner;
Thomas Garner;
Milton Maxwell Shanley, Jr.;
WV Minerals, Inc.;
Betty Jo Gearhart;
Terry H. Abregg;
Ramona Joan Rice; and
Mary L. Pegg.

All subject to the qualifications and limitations contained in that certain title opinion dated April 9, 2015.

Very truly yours,

SPILMAN THOMAS & BATTLE, PLLC

By: 
Travis H. Eckley, a Member

cc: Mr. Kenneth R. Mason, President, Drilling Appalachian Corporation
8595906

Spilman Center 300 Kanawha Boulevard, East Post Office Box 273 Charleston, West Virginia 25321-0273
www.spilmanlaw.com 304.340.3800 304.340.3801 fax

West Virginia

North Carolina

Pennsylvania

Virginia

09/09/2016

103-03158

WW-6A1
(5/13)

Operator's Well No. ROCK CAMP 1M

**INFORMATION SUPPLIED UNDER WEST VIRGINIA CODE
Chapter 22, Article 6A, Section 5(a)(5)
IN LIEU OF FILING LEASE(S) AND OTHER CONTINUING CONTRACT(S)**

Under the oath required to make the verification on page 1 of this Notice and Application, I depose and say that I am the person who signed the Notice and Application for the Applicant, and that –

- (1) the tract of land is the same tract described in this Application, partly or wholly depicted in the accompanying plat, and described in the Construction and Reclamation Plan;
- (2) the parties and recordation data (if recorded) for lease(s) or other continuing contract(s) by which the Applicant claims the right to extract, produce or market the oil or gas are as follows:

Lease Name or Number	Grantor, Lessor, etc.	Grantee, Lessee, etc.	Royalty	Book/Page
----------------------	-----------------------	-----------------------	---------	-----------

see attached list

**Acknowledgement of Possible Permitting/Approval
In Addition to the Office of Oil and Gas**

The permit applicant for the proposed well work addressed in this application hereby acknowledges the possibility of the need for permits and/or approvals from local, state, or federal entities in addition to the DEP, Office of Oil and Gas, including but not limited to the following:

- WV Division of Water and Waste Management
- WV Division of Natural Resources WV Division of Highways
- U.S. Army Corps of Engineers
- U.S. Fish and Wildlife Service
- County Floodplain Coordinator

The applicant further acknowledges that any Office of Oil and Gas permit in no way overrides, replaces, or nullifies the need for other permits/approvals that may be necessary and further affirms that all needed permits/approvals should be acquired from the appropriate authority before the affected activity is initiated.

Well Operator: DAC ENERGY, LLC

By: 

Its: V. Pres. of Drilling Appalachian Corp.
Its member

Lease Name or Number	Grantor, Lessor, etc.	Grantee, Lessee, etc.	Royalty	Book/Page
80 (surface tract)	Larry Garner	DAC	1/8+	160A/547
80 (surface tract)	Thomas E. Garner	DAC	1/8+	160A/539
80 (surface tract)	Milton Maxwell Stanley, Jr.	DAC	1/8+	162A/670
80 (surface tract)	Mary L. Pegg	DAC	1/8+	159A/357
80 (surface tract)	Ramona Joan Rice	DAC	1/8+	159A/371
80 (surface tract)	Terry & Sandra Aberegg	DAC	1/8+	159A/373
80 (surface tract)	Betty Jo Gearhart	DAC	1/8+	159A/363
80 (surface tract)	WV Minerals	DAC	1/8+	164A/329
80 (surface tract)	Shiben Estates	Stone Energy	1/8+	155A/629
80 (surface tract)	Stone Energy	Drilling Appalachian Corp	1/8+	171A/474
75B	Jack Crihfield et al	DAC	1/8+	174A/762
20	Coastal Lumber Co et al	DAC	1/8+	164A/348
60	Jack L. & Arminta P. Crihfield et al	DAC	1/8+	159A/337
50	Linda D. Elias et al	DAC	1/8+	164A/532
17A	Waco Oil & Gas Co eta al	East Resources	1/8+	86A/404
18	Earnest Cadle et al	DAC	1/8+	138A/486
48	David Bowyer et al	DAC	1/8+	147A/726
6	Shiben Estates, et al	Stone Energy	1/8+	155A/629
13	Glen Cain, Jr. et al	Antero Resources	1/8+	170A/52

103-03158

STATE OF WEST VIRGINIA
DEPARTMENT OF ENVIRONMENTAL PROTECTION, OFFICE OF OIL AND GAS
NOTICE CERTIFICATION

Date of Notice Certification: 07/01/2016

API No. 47- 103 - 03158
Operator's Well No. ROCK CAMP 1M
Well Pad Name: POSTLETHWAIT/ROCK CAMP

Notice has been given:

Pursuant to the provisions in West Virginia Code § 22-6A, the Operator has provided the required parties with the Notice Forms listed below for the tract of land as follows:

State: <u>WEST VIRGINIA</u>	UTM NAD 83 Easting: <u>-80.622556</u>
County: <u>WETZEL</u>	Northing: <u>39.635444</u>
District: <u>CENTER</u>	Public Road Access: <u>COUNTY ROAD 7/8</u>
Quadrangle: <u>WILEYVILLE</u>	Generally used farm name: <u>POSTLETHWAIT</u>
Watershed: <u>FISHING CREEK</u>	

Pursuant to West Virginia Code § 22-6A-7(b), every permit application filed under this section shall be on a form as may be prescribed by the secretary, shall be verified and shall contain the following information: (14) A certification from the operator that (i) it has provided the owners of the surface described in subdivisions (1), (2) and (4), subsection (b), section ten of this article, the information required by subsections (b) and (c), section sixteen of this article; (ii) that the requirement was deemed satisfied as a result of giving the surface owner notice of entry to survey pursuant to subsection (a), section ten of this article six-a; or (iii) the notice requirements of subsection (b), section sixteen of this article were waived in writing by the surface owner; and Pursuant to West Virginia Code § 22-6A-11(b), the applicant shall tender proof of and certify to the secretary that the notice requirements of section ten of this article have been completed by the applicant.

<p>Pursuant to West Virginia Code § 22-6A, the Operator has attached proof to this Notice Certification that the Operator has properly served the required parties with the following:</p> <p>*PLEASE CHECK ALL THAT APPLY</p> <p><input type="checkbox"/> 1. NOTICE OF SEISMIC ACTIVITY or <input checked="" type="checkbox"/> NOTICE NOT REQUIRED BECAUSE NO SEISMIC ACTIVITY WAS CONDUCTED</p> <p><input checked="" type="checkbox"/> 2. NOTICE OF ENTRY FOR PLAT SURVEY or <input type="checkbox"/> NO PLAT SURVEY WAS CONDUCTED</p> <p><input type="checkbox"/> 3. NOTICE OF INTENT TO DRILL or <input checked="" type="checkbox"/> NOTICE NOT REQUIRED BECAUSE NOTICE OF ENTRY FOR PLAT SURVEY WAS CONDUCTED or</p> <p style="padding-left: 40px;"><input type="checkbox"/> WRITTEN WAIVER BY SURFACE OWNER (PLEASE ATTACH)</p> <p><input checked="" type="checkbox"/> 4. NOTICE OF PLANNED OPERATION</p> <p><input checked="" type="checkbox"/> 5. PUBLIC NOTICE</p> <p><input checked="" type="checkbox"/> 6. NOTICE OF APPLICATION</p>	<p style="text-align: center;">OOG OFFICE USE ONLY</p> <p><input type="checkbox"/> RECEIVED/ NOT REQUIRED</p> <p><input type="checkbox"/> RECEIVED</p> <p><input type="checkbox"/> RECEIVED/ NOT REQUIRED</p> <div style="text-align: center; margin-top: 20px;"> <p>RECEIVED Office of Oil and Gas JUL 18 2016 RECEIVED WV Department of Environmental Protection</p> </div>
---	---

Required Attachments:

The Operator shall attach to this Notice Certification Form all Notice Forms and Certifications of Notice that have been provided to the required parties and/or any associated written waivers. For the Public Notice, the operator shall attach a copy of the Class II Legal Advertisement with publication date verification or the associated Affidavit of Publication. The attached Notice Forms and Certifications of Notice shall serve as proof that the required parties have been noticed as required under West Virginia Code § 22-6A. Pursuant to West Virginia Code § 22-6A-11(b), the Certification of Notice to the person may be made by affidavit of personal service, the return receipt card or other postal receipt for certified mailing.


09/09/2016

Certification of Notice is hereby given:

THEREFORE, I Kenneth Mason, have read and understand the notice requirements within West Virginia Code § 22-6A. I certify that as required under West Virginia Code § 22-6A, I have served the attached copies of the Notice Forms, identified above, to the required parties through personal service, by registered mail or by any method of delivery that requires a receipt or signature confirmation. I certify under penalty of law that I have personally examined and am familiar with the information submitted in this Notice Certification and all attachments, and that based on my inquiry of those individuals immediately responsible for obtaining the information, I believe that the information is true, accurate and complete. I am aware that there are significant penalties for submitting false information, including the possibility of fine and imprisonment.

Well Operator: DAC ENERGY LLC
By: *Kenneth Mason*
Its: *Pres.*
Telephone: 304-758-4638

Address: POST OFFICE BOX 99
ALMA WV 26320
Facsimile: 304-758-2433
Email: lance.hickman@dacenergy.com

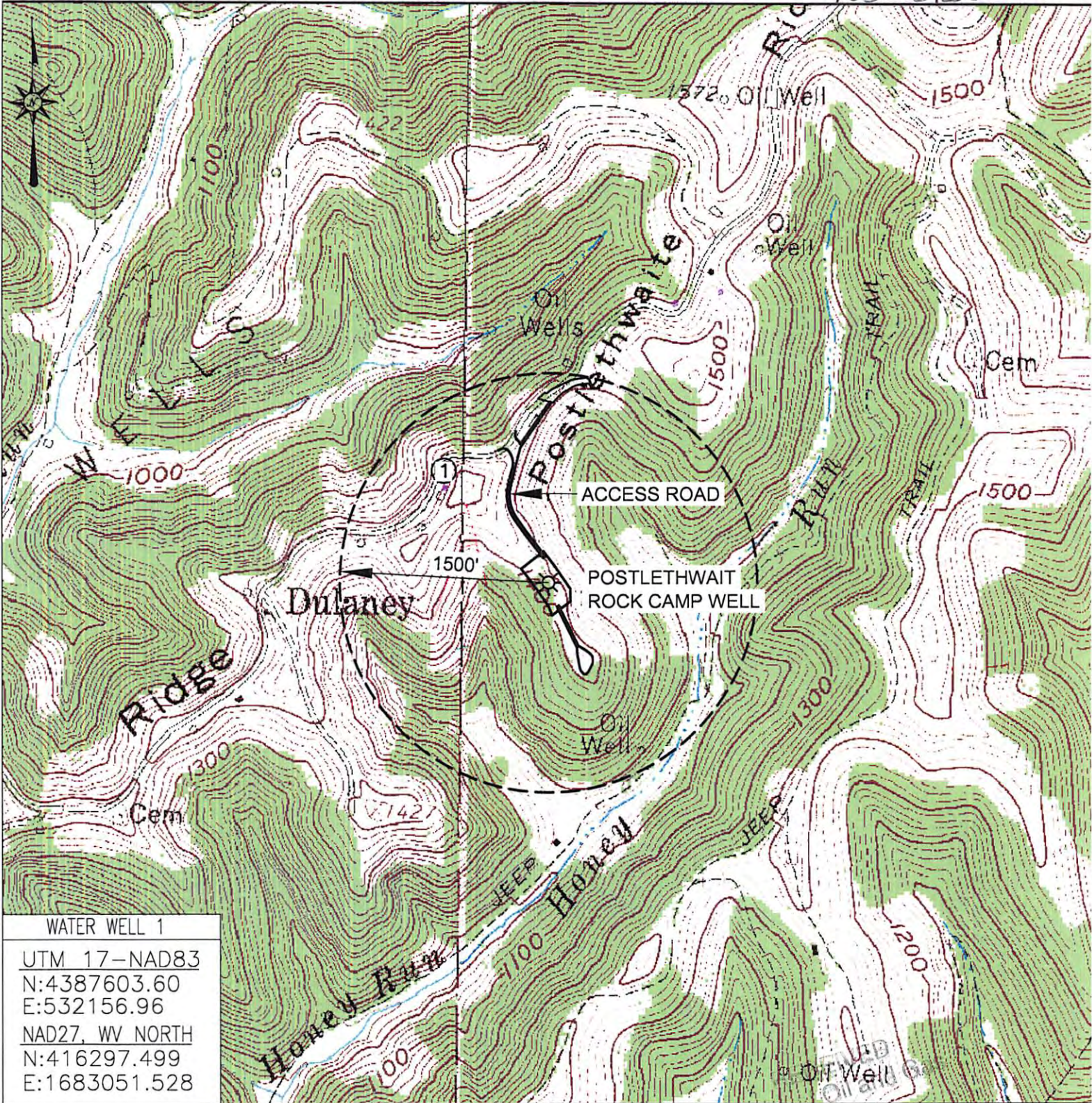


Subscribed and sworn before me this 1st day of July 2016.
Betty Hatcher Notary Public
My Commission Expires May 21, 2019

Oil and Gas Privacy Notice:

The Office of Oil and Gas processes your personal information, such as name, address and telephone number, as part of our regulatory duties. Your personal information may be disclosed to other State agencies or third parties in the normal course of business or as needed to comply with statutory or regulatory requirements, including Freedom of Information Act requests. Our office will appropriately secure your personal information. If you have any questions about our use or your personal information, please contact DEP's Chief Privacy Officer at depprivacyofficer@wv.gov.

RECEIVED
Office of Oil and Gas
JUL 18 2016
WV Department of
Environmental Protection



WATER WELL 1

UTM 17-NAD83
 N:4387603.60
 E:532156.96
 NAD27, WV NORTH
 N:416297.499
 E:1683051.528



PREPARED FOR:

DAC ENERGY, LLC
 P.O. BOX 99
 ALMA, WV 26320

LEGEND

① - POSSIBLE WATER WELL

POSTLETHWAIT/ROCK CAMP
 POSSIBLE WATER WELL MAP
 WETZEL COUNTY
 CENTER DISTRICT
 WEST VIRGINIA

TOPO QUAD: LITTLETON, WV

SCALE: 1" = 1000'

DATE: JULY 1, 2016

09/09/2016

POSTLETHWAIT WATER TSEETING NOTIFICATION LIST

PARCEL(S)	OWNER	ADDRESS
26	JAMES H. HOLT (in care of L MARCIE MOTT)	151 CHESTNUT RIDGE RD, ACME PA 15610
27,28,29,30	KENNETH R. & JENNIFER L. MASON	P.O. BOX 103, ALMA WV 26320
38	HERBERT R JR MYERS	HC 68 BOX 58, LITTLETON WV 26581
39, 40	DONNA J OWENS-MYERS ALLEN MYERS	HC 61 BOX 20B, LITTLETON WV 26581

Hand Delivered

all parcels and mailing addresses to possible water purveyors within 1500 foot buffer radius from center of pad

RECEIVED
Office of Oil and Gas
JUL 18 2016
WV Department of
Environmental Protection

09/09/2016

*Hand.
delivered*

103-03158

July 1, 2016

Kenneth R. Mason
Jennifer L. Mason
P.O. Box 103
Alma WV 26320

RE: WATER TESTING - POSTLETHWAIT 1M / ROCK CAMP 1M WELLS

Dear Mr. & Mrs. Mason,

This letter is to inform you that our company, DAC ENERGY, LLC is preparing to file for a permit to drill a new well. Before a well work permit can be filed, we are required to give notice of the right to request water well or spring analytical testing to the owner or occupants of land which have a water well or spring being utilized for human consumption, domestic animals, or other general use and which is located within 1500 feet of the proposed well site.

With this letter, we are giving you notice of your right to request analytical testing. We are required to sample and analyze the water wells or springs of all owners or occupants who request it. Therefore, if you wish to have your water well or spring tested, please contact us at your earliest convenience.

DAC ENERGY, LLC
P.O. BOX 99
ALMA, WV 26320

Ph: 304-758-4638

If you should have any questions, please contact our office.

Sincerely,
DAC ENERGY, LLC

Betty Fletcher

Betty Fletcher
Office Manager

RECEIVED
Office of Oil and Gas

JUL 18 2016

WV Department of
Environmental Protection

09/09/2016

STATE OF WEST VIRGINIA
DEPARTMENT OF ENVIRONMENTAL PROTECTION, OFFICE OF OIL AND GAS
NOTICE OF APPLICATION

Notice Time Requirement: notice shall be provided no later than the filing date of permit application.

Date of Notice: 7/1/2016 Date Permit Application Filed: 7/1/2016

Notice of:

- PERMIT FOR ANY WELL WORK
- CERTIFICATE OF APPROVAL FOR THE CONSTRUCTION OF AN IMPOUNDMENT OR PIT

Delivery method pursuant to West Virginia Code § 22-6A-10(b)

- PERSONAL SERVICE
- REGISTERED MAIL
- METHOD OF DELIVERY THAT REQUIRES A RECEIPT OR SIGNATURE CONFIRMATION

Pursuant to W. Va. Code § 22-6A-10(b) no later than the filing date of the application, the applicant for a permit for any well work or for a certificate of approval for the construction of an impoundment or pit as required by this article shall deliver, by personal service or by registered mail or by any method of delivery that requires a receipt or signature confirmation, copies of the application, the erosion and sediment control plan required by section seven of this article, and the well plat to each of the following persons: (1) The owners of record of the surface of the tract on which the well is or is proposed to be located; (2) The owners of record of the surface tract or tracts overlying the oil and gas leasehold being developed by the proposed well work, if the surface tract is to be used for roads or other land disturbance as described in the erosion and sediment control plan submitted pursuant to subsection (c), section seven of this article; (3) The coal owner, operator or lessee, in the event the tract of land on which the well proposed to be drilled is located [sic] is known to be underlain by one or more coal seams; (4) The owners of record of the surface tract or tracts overlying the oil and gas leasehold being developed by the proposed well work, if the surface tract is to be used for the placement, construction, enlargement, alteration, repair, removal or abandonment of any impoundment or pit as described in section nine of this article; (5) Any surface owner or water purveyor who is known to the applicant to have a water well, spring or water supply source located within one thousand five hundred feet of the center of the well pad which is used to provide water for consumption by humans or domestic animals; and (6) The operator of any natural gas storage field within which the proposed well work activity is to take place. (c)(1) If more than three tenants in common or other co-owners of interests described in subsection (b) of this section hold interests in the lands, the applicant may serve the documents required upon the person described in the records of the sheriff required to be maintained pursuant to section eight, article one, chapter eleven-a of this code. (2) Notwithstanding any provision of this article to the contrary, notice to a lien holder is not notice to a landowner, unless the lien holder is the landowner. W. Va. Code R. § 35-8-5.7.a requires, in part, that the operator shall also provide the Well Site Safety Plan ("WSSP") to the surface owner and any water purveyor or surface owner subject to notice and water testing as provided in section 15 of this rule.

Application Notice WSSP Notice E&S Plan Notice Well Plat Notice is hereby provided to:

SURFACE OWNER(s)
Name: KENNETH R. & JENNIFER L. MASON *H.D. ✓*
Address: POST OFFICE BOX 103
ALMA WV 26320

Name: _____
Address: _____

SURFACE OWNER(s) (Road and/or Other Disturbance)
Name: KENNETH R. & JENNIFER L. MASON *H.D. ✓*
Address: POS TOFFICE BOX 103
ALMA WV 26320

Name: _____
Address: _____

SURFACE OWNER(s) (Impoundments or Pits)
Name: _____
Address: _____

COAL OWNER OR LESSEE
Name: CNX GAS COMPANY LLC
Address: 1000 CONSOL ENERGY DRIVE
CANONSBURG PA 15317-6506

COAL OPERATOR
Name: _____
Address: _____

SURFACE OWNER OF WATER WELL AND/OR WATER PURVEYOR(s)
Name: SEE ATTACHED LIST
Address: _____

OPERATOR OF ANY NATURAL GAS STORAGE FIELD
Name: _____
Address: _____

*Please attach additional forms if necessary

RECEIVED
Office of Oil and Gas
JUL 18 2016
WV Department of Environmental Protection

Notice is hereby given:

Pursuant to West Virginia Code § 22-6A-10(b), notice is hereby given that the undersigned well operator has applied for a permit for well work or for a certificate of approval for the construction of an impoundment or pit.

This Notice Shall Include:

Pursuant to W. Va. Code § 22-6A-10(b), this notice shall include: (1) copies of the application; (2) the erosion and sediment control plan required by section seven of this article; and (3) the well plat.

Pursuant to W. Va. Code § 22-6A-10(f), this notice shall include: (1) a statement of the time limits for filing written comments; (2) who may file written comments; (3) the name and address of the secretary for the purpose of filing the comments and obtaining additional information; and (4) a statement that the persons may request, at the time of submitting written comments, notice of the permit decision and a list of persons qualified to test water.

Pursuant to W. Va. Code R. § 35-8-5.7.a, the operator shall provide the Well Site Safety Plan to the surface owner and any water purveyor or surface owner subject to notice and water testing as provided in section 15 of this rule.

Pursuant to W. Va. Code R. § 35-8-15.2.c, this notice shall: (1) contain a statement of the surface owner's and water purveyor's right to request sampling and analysis; (2) advise the surface owner and water purveyor of the rebuttable presumption for contamination or deprivation of a fresh water source or supply; advise the surface owner and water purveyor that refusal to allow the operator to conduct a pre-drilling water well test constitutes a method to rebut the presumption of liability; (3) advise the surface owner and water purveyor of his or her independent right to sample and analyze any water supply at his or her own expense; advise the surface owner and water purveyor whether or not the operator will utilize an independent laboratory to analyze any sample; and (4) advise the surface owner and or water purveyor that he or she can obtain from the Chief a list of water testing laboratories in the subject area capable of and qualified to test water supplies in accordance with standard acceptable methods.

Additional information related to horizontal drilling may be obtained from the Secretary, at the WV Department of Environmental Protection headquarters, located at 601 57th Street, SE, Charleston, WV 25304 (304-926-0450) or by visiting www.dep.wv.gov/oil-and-gas/pages/default.aspx.

Well Location Restrictions

Pursuant to W. Va. Code § 22-6A-12, Wells may not be drilled within two hundred fifty feet measured horizontally from any existing water well or developed spring used for human or domestic animal consumption. The center of well pads may not be located within six hundred twenty-five feet of an occupied dwelling structure, or a building two thousand five hundred square feet or larger used to house or shelter dairy cattle or poultry husbandry. This limitation is applicable to those wells, developed springs, dwellings or agricultural buildings that existed on the date a notice to the surface owner of planned entry for surveying or staking as provided in section ten of this article or a notice of intent to drill a horizontal well as provided in subsection (b), section sixteen of this article was provided, whichever occurs first, and to any dwelling under construction prior to that date. This limitation may be waived by written consent of the surface owner transmitted to the department and recorded in the real property records maintained by the clerk of the county commission for the county in which such property is located. Furthermore, the well operator may be granted a variance by the secretary from these distance restrictions upon submission of a plan which identifies the sufficient measures, facilities or practices to be employed during well site construction, drilling and operations. The variance, if granted, shall include terms and conditions the department requires to ensure the safety and protection of affected persons and property. The terms and conditions may include insurance, bonding and indemnification, as well as technical requirements. (b) No well pad may be prepared or well drilled within one hundred feet measured horizontally from any perennial stream, natural or artificial lake, pond or reservoir, or a wellhead, or within three hundred feet of a naturally reproducing trout stream. No well pad may be located within one thousand feet of a surface or ground water intake of a public water supply. The distance from the public water supply as identified by the department shall be measured as follows: (1) For a surface water intake on a lake or reservoir, the distance shall be measured from the boundary of the lake or reservoir. (2) For a surface water intake on a flowing stream, the distance shall be measured from a semi-permanent channel extending upstream of the surface water intake. (3) For a groundwater source, the distance shall be measured from the wellhead or spring. The department may, in its discretion, waive these distance restrictions upon submission of a plan identifying sufficient measures, facilities or practices to be employed during well site construction, drilling and operations to protect the waters of the state. A waiver, if granted, shall impose any permit conditions as the secretary considers necessary. (c) Notwithstanding the foregoing provisions of this section, nothing contained in this section prevents an operator from conducting the activities permitted or authorized by a Clean Water Act Section 404 permit or other approval from the United States Army Corps of Engineers within any waters of the state or within the restricted areas referenced in this section. (d) The well location restrictions set forth in this section shall not apply to any well on a multiple well pad if at least one of the wells was permitted prior to the effective date of this article. (e) The secretary shall, by December 31, 2012, report to the Legislature on the noise, light, dust and volatile organic compounds generated by the drilling of horizontal wells as they relate to the well location restrictions regarding occupied dwelling structures pursuant to this section. Upon a finding, if any, by the secretary that the well location restrictions regarding occupied dwelling structures are inadequate or otherwise require alteration to address the items

RECEIVED
Office of Oil and Gas
July 18 2016
WV Department of
Environmental Protection

09/09/2016

examined in the study required by this subsection, the secretary shall have the authority to propose for promulgation legislative rules establishing guidelines and procedures regarding reasonable levels of noise, light, dust and volatile organic compounds relating to drilling horizontal wells, including reasonable means of mitigating such factors, if necessary.

Water Well Testing:

Pursuant to West Virginia Code § 22-6A-10(d), notification shall be made, with respect to surface landowners identified in subsection (b) or water purveyors identified in subdivision (5), subsection (b) of this section, of the opportunity for testing their water well. The operator shall provide an analysis to such surface landowner or water purveyor at their request.

Water Testing Laboratories:

Pursuant to West Virginia Code § 22-6A-10(i), persons entitled to notice pursuant to subsection (b) of this section may contact the department to ascertain the names and locations of water testing laboratories in the subject area capable and qualified to test water supplies in accordance with standard accepted methods. In compiling that list of names the department shall consult with the state Bureau for Public Health and local health departments. A surface owner and water purveyor has an independent right to sample and analyze any water supply at his or her own expense. The laboratory utilized by the operator shall be approved by the agency as being certified and capable of performing sample analyses in accordance with this section.

Rebuttable Presumption for Contamination or Deprivation of a Fresh Water Source or Supply:

W. Va. Code § 22-6A-18 requires that (b) unless rebutted by one of the defenses established in subsection (c) of this section, in any action for contamination or deprivation of a fresh water source or supply within one thousand five hundred feet of the center of the well pad for horizontal well, there is a rebuttable presumption that the drilling and the oil or gas well or either was the proximate cause of the contamination or deprivation of the fresh water source or supply. (c) In order to rebut the presumption of liability established in subsection (b) of this section, the operator must prove by a preponderance of the evidence one of the following defenses: (1) The pollution existed prior to the drilling or alteration activity as determined by a predrilling or prealteration water well test. (2) The landowner or water purveyor refused to allow the operator access to the property to conduct a predrilling or prealteration water well test. (3) The water supply is not within one thousand five hundred feet of the well. (4) The pollution occurred more than six months after completion of drilling or alteration activities. (5) The pollution occurred as the result of some cause other than the drilling or alteration activity. (d) Any operator electing to preserve its defenses under subdivision (1), subsection (c) of this section shall retain the services of an independent certified laboratory to conduct the predrilling or prealteration water well test. A copy of the results of the test shall be submitted to the department and the surface owner or water purveyor in a manner prescribed by the secretary. (e) Any operator shall replace the water supply of an owner of interest in real property who obtains all or part of that owner's supply of water for domestic, agricultural, industrial or other legitimate use from an underground or surface source with a comparable water supply where the secretary determines that the water supply has been affected by contamination, diminution or interruption proximately caused by the oil or gas operation, unless waived in writing by that owner. (f) The secretary may order the operator conducting the oil or gas operation to: (1) Provide an emergency drinking water supply within twenty-four hours; (2) Provide temporary water supply within seventy-two hours; (3) Within thirty days begin activities to establish a permanent water supply or submit a proposal to the secretary outlining the measures and timetables to be used in establishing a permanent supply. The total time in providing a permanent water supply may not exceed two years. If the operator demonstrates that providing a permanent replacement water supply cannot be completed within two years, the secretary may extend the time frame on case-by-case basis; and (4) Pay all reasonable costs incurred by the real property owner in securing a water supply. (g) A person as described in subsection (b) of this section aggrieved under the provisions of subsections (b), (e) or (f) of this section may seek relief in court... (i) Notwithstanding the denial of the operator of responsibility for the damage to the real property owner's water supply or the status of any appeal on determination of liability for the damage to the real property owner's water supply, the operator may not discontinue providing the required water service until authorized to do so by the secretary or a court of competent jurisdiction.

Written Comment:

Pursuant to West Virginia Code § 22-6A-11(a), all persons described in subsection (b), section ten of this article 2016 file written comments with the secretary as to the location or construction of the applicant's proposed well work within thirty days after the application is filed with the secretary. All persons described in West Virginia Code § 22-6A-10(b) may file written comments as to the location or construction of the applicant's proposed well work to the Secretary at:

Chief, Office of Oil and Gas
Department of Environmental Protection
601 57th St. SE
Charleston, WV 25304
(304) 926-0450

Such persons may request, at the time of submitting written comments, notice of the permit decision and a list of persons qualified to test water. **NOTE: YOU ARE NOT REQUIRED TO FILE ANY COMMENT.**

RECEIVED
Office of Oil and Gas
SEP 9 2016
WV Department of
Environmental Protection

09/09/2016

Time Limits and Methods for Filing Comments.

The law requires these materials to be served on or before the date the operator files its Application. You have **THIRTY (30) DAYS** after the filing date to file your comments. Comments must be filed in person or received in the mail by the Chief's office by the time stated above. You may call the Chief's office to be sure of the date. Check with your postmaster to ensure adequate delivery time or to arrange special expedited handling. If you have been contacted by the well operator and you have signed a "voluntary statement of no objection" to the planned work described in these materials, then the permit may be issued at any time.

Pursuant to West Virginia Code § 22-6A-11(c)(2), Any objections of the affected coal operators and coal seam owners and lessees shall be addressed through the processes and procedures that exist under sections fifteen, seventeen and forty, article six of this chapter, as applicable and as incorporated into this article by section five of this article. The written comments filed by the parties entitled to notice under subdivisions (1), (2), (4), (5) and (6), subsection (b), section ten of this article shall be considered by the secretary in the permit issuance process, but the parties are not entitled to participate in the processes and proceedings that exist under sections fifteen, seventeen or forty, article six of this chapter, as applicable and as incorporated into this article by section five of this article.

Comment Requirements

Your comments must be in writing and include your name, address and telephone number, the well operator's name and well number and the approximate location of the proposed well site including district and county from the application. You may add other documents, such as sketches, maps or photographs to support your comments.

Disclaimer: All comments received will be placed on our web site <http://www.dep.wv.gov/oil-and-gas/Horizontal-Permits/Pages/default.aspx> and the applicant will automatically be forwarded an email notice that such comments have been submitted. The applicant will be expected to provide a response to comments submitted by any surface owner, water purveyor or natural gas storage operator noticed within the application.

Permit Denial or Condition

The Chief has the power to deny or condition a well work permit. Pursuant to West Virginia Code § 22-6A-8(d), the permit may not be issued or be conditioned, including conditions with respect to the location of the well and access roads prior to issuance if the director determines that:

- (1) The proposed well work will constitute a hazard to the safety of persons;
- (2) The plan for soil erosion and sediment control is not adequate or effective;
- (3) Damage would occur to publicly owned lands or resources; or
- (4) The proposed well work fails to protect fresh water sources or supplies.

A permit may also be denied under West Virginia Code § 22-6A-7(k), the secretary shall deny the issuance of a permit if the secretary determines that the applicant has committed a substantial violation of a previously issued permit for a horizontal well, including the applicable erosion and sediment control plan associated with the previously issued permit, or a substantial violation of one or more of the rules promulgated under this article, and in each instance has failed to abate or seek review of the violation within the time prescribed by the secretary pursuant to the provisions of subdivisions (1) and (2), subsection (a), section five of this article and the rules promulgated hereunder, which time may not be unreasonable.

Pursuant to West Virginia Code § 22-6A-10(g), any person entitled to submit written comments to the secretary pursuant to subsection (a), section eleven of this article, shall also be entitled to receive from the secretary a copy of the permit as issued or a copy of the order modifying or denying the permit if the person requests receipt of them as a part of the written comments submitted concerning the permit application. Such persons may request, at the time of submitting written comments, notice of the permit decision and a list of persons qualified to test water.

RECEIVED
Office of Oil and Gas

JUL 18 2016

WV Department of
Environmental Protection

09/09/2016

WW-6A
(8-13)

API NO. 47-103 - 03158
OPERATOR WELL NO. ROCK CAMP 1M
Well Pad Name: POSTLETHWAIT/ROCK CAMP

Notice is hereby given by:

Well Operator: DAC ENERGY LLC
Telephone: 304-758-4638
Email: lance.hickman@dacenergy.com



Address: POST OFFICE BOX 99
ALMA WV 26320
Facsimile: 304-758-2433

Oil and Gas Privacy Notice:

The Office of Oil and Gas processes your personal information, such as name, address and telephone number, as part of our regulatory duties. Your personal information may be disclosed to other State agencies or third parties in the normal course of business or as needed to comply with statutory or regulatory requirements, including Freedom of Information Act requests. Our office will appropriately secure your personal information. If you have any questions about our use or your personal information, please contact DEP's Chief Privacy Officer at depprivacyofficer@wv.gov.



Subscribed and sworn before me this 1st day of July, 2016.

Betty Fletcher Notary Public

My Commission Expires May 21, 2019

RECEIVED
Office of Oil and Gas
JUL 18 2016
WV Department of
Environmental Protection

09/09/2016

WW-
6A

POSTLETHWAIT WATER TESTING NOTIFICATION LIST

PARCEL(S)	OWNER	ADDRESS
26	JAMES H. HOLT (in care of L MARCIE MOTT)	151 CHESTNUT RIDGE RD, ACME PA 15610
27,28,29,30	KENNETH R. & JENNIFER L. MASON	P.O. BOX 103, ALMA WV 26320
38	HERBERT R JR MYERS	HC 68 BOX 58, LITTLETON WV 26581
39, 40	DONNA J OWENS-MYERS ALLEN MYERS	HC 61 BOX 20B, LITTLETON WV 26581

all parcels and mailing addresses to possible water purveyors within 1500 foot buffer radius from center of pad

103-03158

103-03158

Hand
delivered

July 1, 2016

Kenneth R. Mason
Jennifer L. Mason
P.O. Box 103
Alma WV 26320

RE: WATER TESTING - POSTLETHWAIT 1M / ROCK CAMP 1M WELLS

Dear Mr. & Mrs. Mason,

This letter is to inform you that our company, DAC ENERGY, LLC is preparing to file for a permit to drill a new well. Before a well work permit can be filed, we are required to give notice of the right to request water well or spring analytical testing to the owner or occupants of land which have a water well or spring being utilized for human consumption, domestic animals, or other general use and which is located withing 1500 feet of the proposed well site.

With this letter, we are giving you notice of your right to request analytical testing. We are required to sample and analyze the water wells or springs of all owners or occupants who request it. Therefore, if you wish to have your water well or spring tested, please contact us at your earliest convenience.

DAC ENERGY, LLC
P.O. BOX 99
ALMA, WV 26320

Ph: 304-758-4638

If you should have any questions, please contact our office.

Sincerely,
DAC ENERGY, LLC

Betty Fletcher

Betty Fletcher
Office Manager

RECEIVED
Office of Oil and Gas
JUL 18 2016
WV Department of
Environmental Protection

09/09/2016

103-03158

STATE OF WEST VIRGINIA
DEPARTMENT OF ENVIRONMENTAL PROTECTION, OFFICE OF OIL AND GAS
NOTICE OF ENTRY FOR PLAT SURVEY

Notice Time Requirement: Notice shall be provided at least **SEVEN (7)** days but no more than **FORTY-FIVE (45)** days prior to entry

Date of Notice: 6/23/2016 **Date of Planned Entry:** 6/30/2016

Delivery method pursuant to West Virginia Code § 22-6A-10a

- PERSONAL SERVICE
 REGISTERED MAIL
 METHOD OF DELIVERY THAT REQUIRES A RECEIPT OR SIGNATURE CONFIRMATION

Pursuant to West Virginia Code § 22-6A-10(a), Prior to filing a permit application, the operator shall provide notice of planned entry on to the surface tract to conduct any plat surveys required pursuant to this article. Such notice shall be provided at least seven days but no more than forty-five days prior to such entry to: (1) The surface owner of such tract; (2) to any owner or lessee of coal seams beneath such tract that has filed a declaration pursuant to section thirty-six, article six, chapter twenty-two of this code; and (3) any owner of minerals underlying such tract in the county tax records. The notice shall include a statement that copies of the state Erosion and Sediment Control Manual and the statutes and rules related to oil and gas exploration and production may be obtained from the Secretary, which statement shall include contact information, including the address for a web page on the Secretary's web site, to enable the surface owner to obtain copies from the secretary.

Notice is hereby provided to:

SURFACE OWNER(s)

Name: Kenneth R. & Jennifer L. Mason
Address: Post Office Box 103
Alma, WV 26320

Name: _____
Address: _____

Name: _____
Address: _____

COAL OWNER OR LESSEE

Name: CNX Gas Company, LLC
Address: 1000 Consol Energy Drive
Canonsburg, PA 15317-6506

MINERAL OWNER(s)

Name: see attached list
Address: _____

*please attach additional forms if necessary

Notice is hereby given:

Pursuant to West Virginia Code § 22-6A-10(a), notice is hereby given that the undersigned well operator is planning entry to conduct a plat survey on the tract of land as follows:

State: <u>West Virginia</u>	Approx. Latitude & Longitude: <u>39.666667 -80.708333</u>
County: <u>Wetzel</u>	Public Road Access: <u>County Road 7/8</u>
District: <u>Center</u>	Watershed: <u>Fishing Creek</u>
Quadrangle: <u>Wileyville</u>	Generally used farm name: <u>Postlethwait</u>

Copies of the state Erosion and Sediment Control Manual and the statutes and rules related to oil and gas exploration and production may be obtained from the Secretary, at the WV Department of Environmental Protection headquarters, located at 601 57th Street, SE, Charleston, WV 25304 (304-926-0450). Copies of such documents or additional information related to horizontal drilling may be obtained from the Secretary by visiting www.dep.wv.gov/oil-and-gas/pages/default.aspx.

Notice is hereby given by:

Well Operator: DAC Energy, LLC
Telephone: 304-758-4638
Email: lance.hickman@dacenergy.com

Address: Post Office Box 99, Alma, WV 26320
Facsimile: 304-758-2433

RECEIVED
Office of Oil and Gas

JUL 18 2016

Oil and Gas Privacy Notice:

The Office of Oil and Gas processes your personal information, such as name, address and telephone number, as part of our regulatory duties. Your personal information may be disclosed to other State agencies or third parties in the normal course of business or as needed to comply with statutory or regulatory requirements, including Freedom of Information Act requests. Our Office will appropriately secure your personal information. If you have any questions about our use or your personal information, please contact DEP's Chief Privacy Officer at depprivacyofficer@wv.gov.

09/09/2016

103-03158

STATE OF WEST VIRGINIA
DEPARTMENT OF ENVIRONMENTAL PROTECTION, OFFICE OF OIL AND GAS
NOTICE OF ENTRY FOR PLAT SURVEY

Notice Time Requirement: Notice shall be provided at least **SEVEN (7)** days but no more than **FORTY-FIVE (45)** days prior to entry

Date of Notice: 6/23/2016 **Date of Planned Entry:** 6/30/2016

Delivery method pursuant to West Virginia Code § 22-6A-10a

- PERSONAL SERVICE
- REGISTERED MAIL
- METHOD OF DELIVERY THAT REQUIRES A RECEIPT OR SIGNATURE CONFIRMATION

Pursuant to West Virginia Code § 22-6A-10(a), Prior to filing a permit application, the operator shall provide notice of planned entry on to the surface tract to conduct any plat surveys required pursuant to this article. Such notice shall be provided at least seven days but no more than forty-five days prior to such entry to: (1) The surface owner of such tract; (2) to any owner or lessee of coal seams beneath such tract that has filed a declaration pursuant to section thirty-six, article six, chapter twenty-two of this code; and (3) any owner of minerals underlying such tract in the county tax records. The notice shall include a statement that copies of the state Erosion and Sediment Control Manual and the statutes and rules related to oil and gas exploration and production may be obtained from the Secretary, which statement shall include contact information, including the address for a web page on the Secretary's web site, to enable the surface owner to obtain copies from the secretary.

Notice is hereby provided to:

SURFACE OWNER(s)

Name: KENNETH R. & JENNIFER L. MASON
Address: POST OFFICE BOX 103
ALMA WV 26320

Name: _____
Address: _____

Name: _____
Address: _____

COAL OWNER OR LESSEE

Name: CNX GAS COMPANY,LLC
Address: 1000 CONSOL ENERGY DRIVE
CANONSBURG PA 15317-6506

MINERAL OWNER(s)

Name: see attached list
Address: _____

*please attach additional forms if necessary

Notice is hereby given:

Pursuant to West Virginia Code § 22-6A-10(a), notice is hereby given that the undersigned well operator is planning entry to conduct a plat survey on the tract of land as follows:

State: <u>WEST VIRGINIA</u>	Approx. Latitude & Longitude: <u>39.635444 -80.622556</u>
County: <u>WETZEL</u>	Public Road Access: <u>COUNTY ROAD 7/8</u>
District: <u>CENTER</u>	Watershed: <u>FISHING CREEK</u>
Quadrangle: <u>WILEYVILLE</u>	Generally used farm name: <u>POSTLETHWAIT</u>

Copies of the state Erosion and Sediment Control Manual and the statutes and rules related to oil and gas exploration and production may be obtained from the Secretary, at the WV Department of Environmental Protection headquarters, located at 601 57th Street, SE, Charleston, WV 25304 (304-926-0450). Copies of such documents or additional information related to horizontal drilling may be obtained from the Secretary by visiting www.dep.wv.gov/oil-and-gas/pages/default.aspx.

Notice is hereby given by:

Well Operator: DAC ENERGY LLC
Telephone: 304-758-4638
Email: lance.hickman@dacenergy.com

Address: POST OFFICE BOX 99
ALMA WV 26320
Facsimile: 304-758-2433

Oil and Gas Privacy Notice:

The Office of Oil and Gas processes your personal information, such as name, address and telephone number, as part of our regulatory duties. Your personal information may be disclosed to other State agencies or third parties in the normal course of business or as needed to comply with statutory or regulatory requirements, including Freedom of Information Act requests. Our office will appropriately secure your personal information. If you have any questions about our use or your personal information, please contact DEP's Chief Privacy Officer at depprivacyofficer@wv.gov.

RECEIVED
Office of Oil and Gas
JUL 18 2016
WV Department of
Environmental Protection
09/09/2016

103-03158

Larry Garner
5130 Hampton Court ✓
Zanesville, Ohio 43071

Thomas E. Garner
413 Tomlinson Avenue ✓
Glen Dale, West Virginia 26038

Milton Maxwell Shanley, Jr. ✓
696 Oglebay Drive
Wheeling, West Virginia 26003

Mary L. Pegg ✓
1552 Sand Fork Road
Burnsville, West Virginia 26335

Ramona Joan Rice ✓
920 Richmond Hill Drive
Marietta, Georgia 30068-4441

Terry & Sandra Aberegg ✓
425 South Willow Avenue
Port Orange, Florida 32127

Betty Jo Gearhart ✓
631 Lake Overlook Drive
Canton, Georgia 30114

WV Minerals ✓
P.O. Box 5044
Fairmont, West Virginia 26555

Shiben Estates ✓
P.O. Box 246
New Martinsville, WV 26155

Richard J. Bolen ✓
Huddleston Bolen LLP
611 Third Avenue
P.O. Box 2185
Huntington, WV 25722

RECEIVED
Office of Oil and Gas
JUL 18 2016
WV Department of
Environmental Protection

09/09/2016

STATE OF WEST VIRGINIA
DEPARTMENT OF ENVIRONMENTAL PROTECTION, OFFICE OF OIL AND GAS
NOTICE OF PLANNED OPERATION

Notice Time Requirement: notice shall be provided no later than the **filing date of permit application.**

Date of Notice: 07/01/2016 **Date Permit Application Filed:** 07/01/2016

Delivery method pursuant to West Virginia Code § 22-6A-16(c)

- | | |
|---|--|
| <input type="checkbox"/> CERTIFIED MAIL | <input checked="" type="checkbox"/> HAND |
| RETURN RECEIPT REQUESTED | DELIVERY |

Pursuant to W. Va. Code § 22-6A-16(c), no later than the date for filing the permit application, an operator shall, by certified mail return receipt requested or hand delivery, give the surface owner whose land will be used for the drilling of a horizontal well notice of the planned operation. The notice required by this subsection shall include: (1) A copy of this code section; (2) The information required to be provided by subsection (b), section ten of this article to a surface owner whose land will be used in conjunction with the drilling of a horizontal well; and (3) A proposed surface use and compensation agreement containing an offer of compensation for damages to the surface affected by oil and gas operations to the extent the damages are compensable under article six-b of this chapter. (d) The notices required by this section shall be given to the surface owner at the address listed in the records of the sheriff at the time of notice.

Notice is hereby provided to the SURFACE OWNER(s)

(at the address listed in the records of the sheriff at the time of notice):

Name: KENNETH R. & JENNIFER L. MASON
Address: POST OFFICE BOX 103
ALMA WV 26320

Name: _____
Address: _____

Notice is hereby given:

Pursuant to West Virginia Code § 22-6A-16(c), notice is hereby given that the undersigned well operator has developed a planned operation on the surface owner's land for the purpose of drilling a horizontal well on the tract of land as follows:

State: <u>WEST VIRGINIA</u>	UTM NAD 83 Easting: <u>-80.622556</u>
County: <u>WETZEL</u>	Northing: <u>39.635444</u>
District: <u>CENTER</u>	Public Road Access: <u>COUNTY ROAD 718</u>
Quadrangle: <u>WILEYVILLE</u>	Generally used farm name: <u>POSTLETHWAIT</u>
Watershed: <u>FISHING CREEK</u>	

This Notice Shall Include:

Pursuant to West Virginia Code § 22-6A-16(c), this notice shall include: (1) A copy of this code section; (2) The information required to be provided by W. Va. Code § 22-6A-10(b) to a surface owner whose land will be used in conjunction with the drilling of a horizontal well; and (3) A proposed surface use and compensation agreement containing an offer of compensation for damages to the surface affected by oil and gas operations to the extent the damages are compensable under article six-b of this chapter. Additional information related to horizontal drilling may be obtained from the Secretary, at the WV Department of Environmental Protection headquarters, located at 601 57th Street, SE, Charleston, WV 25304 (304-926-0450) or by visiting www.dep.wv.gov/oil-and-gas/pages/default.aspx.

Well Operator: DAC ENERGY LLC
Telephone: 304-758-4638
Email: lance.hickman@dacenergy.com

Address: POST OFFICE BOX 99
ALMA WV 26320
Facsimile: 304-758-2433

Oil and Gas Privacy Notice:

The Office of Oil and Gas processes your personal information, such as name, address and telephone number, as part of our regulatory duties. Your personal information may be disclosed to other State agencies or third parties in the normal course of business or as needed to comply with statutory or regulatory requirements, including Freedom of Information Act requests. Our office will appropriately secure your personal information. If you have any questions about our use or your personal information, please contact DEP's Chief Privacy Officer at depprivacyofficer@wv.gov.

RECEIVED
Office of Oil and Gas
JUL 18 2016
09/09/2016
WV Department of
Environmental Protection

103-03158

This letter is to verify that Kenneth R. Mason and Jennifer L. Mason have received the WW-6A3 Notice of Plat Entry and the WW-6A5 Notice of Planned Operations.



Kenneth R. Mason



Jennifer L. Mason

RECEIVED
Office of Oil and Gas
JUL 18 2016
WV Department of
Environmental Protection

09/09/2016

STATE OF WEST VIRGINIA
DEPARTMENT OF ENVIRONMENTAL PROTECTION, OFFICE OF OIL AND GAS
WELL LOCATION RESTRICTION WAIVER

The well operator, DAC ENERGY LLC is applying for a permit from the State of West Virginia to conduct oil or gas well work. Please be advised that well work permits are valid for twenty-four (24) months.

Well Location Restrictions

Pursuant to West Virginia Code § 22-6A-12(a), Wells may not be drilled within two hundred fifty feet measured horizontally from any existing water well or developed spring used for human or domestic animal consumption. The center of well pads may not be located within six hundred twenty-five feet of an occupied dwelling structure, or a building two thousand five hundred square feet or larger used to house or shelter dairy cattle or poultry husbandry. This limitation is applicable to those wells, developed springs, dwellings or agricultural buildings that existed on the date a notice to the surface owner of planned entry for surveying or staking as provided in section ten of this article or a notice of intent to drill a horizontal well as provided in subsection (b), section sixteen of this article was provided, whichever occurs first, and to any dwelling under construction prior to that date. This limitation may be waived by written consent of the surface owner transmitted to the department and recorded in the real property records maintained by the clerk of the county commission for the county in which such property is located. Furthermore, the well operator may be granted a variance by the secretary from these distance restrictions upon submission of a plan which identifies the sufficient measures, facilities or practices to be employed during well site construction, drilling and operations. The variance, if granted, shall include terms and conditions the department requires to ensure the safety and protection of affected persons and property. The terms and conditions may include insurance, bonding and indemnification, as well as technical requirements.

WAIVER

I, JENNIFER L. MASON, hereby state that I have read the Instructions to Persons Named on Page WW-6A and the associated provisions listed above, and that I have received copies of a Notice of Application, an Application for a Well Work Permit on Form WW-6A and attachments consisting of pages one (1) through _____, including the erosion and sediment control plan, if required, and the well plat, all for proposed well work on the tract of land as follows:

State: WEST VIRGINIA UTM NAD 83 Easting: -80.622556
County: WETZEL UTM NAD 83 Northing: 39.635444
District: CENTER Public Road Access: COUNTY ROAD 7/8
Quadrangle: WILEYVILLE Generally used farm name: POSTLETHWAIT
Watershed: FISHING CREEK

I further state that I have no objection to the planned work described in these materials, and I have no objection to a permit being issued on those materials and I therefore waive all well site restrictions listed under West Virginia Code § 22-6A-12(a).

WELL SITE RESTRICTIONS BEING WAIVED

*Please check all that apply

- EXISTING WATER WELLS
- DEVELOPED SPRINGS
- DWELLINGS
- AGRICULTURAL BUILDINGS

FOR EXECUTION BY A NATURAL PERSON

Signature: _____
Print Name: Jennifer Mason
Date: 6-30-16


FOR EXECUTION BY A CORPORATION, ETC.

Company: _____
By: _____
Its: _____
Signature: _____
Date: _____

Well Operator: DAC ENERGY LLC
By: KENNETH R. MASON
Its: PRESIDENT

Signature: _____
Telephone: 304-758-4638

RECEIVED
Office of Oil and Gas



Subscribed and sworn before me this 1st day of July 2016
Betty A. Stebbins Notary Public

My Commission Expires May 21, 2019

Oil and Gas Privacy Notice:

The Office of Oil and Gas processes your personal information, such as name, address and telephone number, as part of our regulatory duties. Your personal information may be disclosed to other State agencies or third parties in the normal course of business or as needed to comply with statutory or regulatory requirements, including Freedom of Information Act requests. Our office will appropriately secure your personal information. If you have any questions about our use of your personal information, please contact DEP's Chief Privacy Officer at depprivacyofficer@wv.gov.

09/09/2016

STATE OF WEST VIRGINIA
DEPARTMENT OF ENVIRONMENTAL PROTECTION, OFFICE OF OIL AND GAS
WELL LOCATION RESTRICTION WAIVER

The well operator, DAC ENERGY LLC is applying for a permit from the State of West Virginia to conduct oil or gas well work. Please be advised that well work permits are valid for twenty-four (24) months.

Well Location Restrictions

Pursuant to West Virginia Code § 22-6A-12(a), Wells may not be drilled within two hundred fifty feet measured horizontally from any existing water well or developed spring used for human or domestic animal consumption. The center of well pads may not be located within six hundred twenty-five feet of an occupied dwelling structure, or a building two thousand five hundred square feet or larger used to house or shelter dairy cattle or poultry husbandry. This limitation is applicable to those wells, developed springs, dwellings or agricultural buildings that existed on the date a notice to the surface owner of planned entry for surveying or staking as provided in section ten of this article or a notice of intent to drill a horizontal well as provided in subsection (b), section sixteen of this article was provided, whichever occurs first, and to any dwelling under construction prior to that date. This limitation may be waived by written consent of the surface owner transmitted to the department and recorded in the real property records maintained by the clerk of the county commission for the county in which such property is located. Furthermore, the well operator may be granted a variance by the secretary from these distance restrictions upon submission of a plan which identifies the sufficient measures, facilities or practices to be employed during well site construction, drilling and operations. The variance, if granted, shall include terms and conditions the department requires to ensure the safety and protection of affected persons and property. The terms and conditions may include insurance, bonding and indemnification, as well as technical requirements.

WAIVER

I, KENNETH R. MASON, hereby state that I have read the Instructions to Persons Named on Page WW-6A and the associated provisions listed above, and that I have received copies of a Notice of Application, an Application for a Well Work Permit on Form WW-6A and attachments consisting of pages one (1) through _____, including the erosion and sediment control plan, if required, and the well plat, all for proposed well work on the tract of land as follows:

State: WEST VIRGINIA UTM NAD 83 Easting: -80.622556
County: WETZEL UTM NAD 83 Northing: 39.635444
District: CENTER Public Road Access: COUNTY ROAD 7/8
Quadrangle: WILEYVILLE Generally used farm name: POSTLETHWAIT
Watershed: FISHING CREEK

I further state that I have no objection to the planned work described in these materials, and I have no objection to a permit being issued on those materials and I therefore waive all well site restrictions listed under West Virginia Code § 22-6A-12(a).

WELL SITE RESTRICTIONS BEING WAIVED

*Please check all that apply

- EXISTING WATER WELLS
- DEVELOPED SPRINGS
- DWELLINGS
- AGRICULTURAL BUILDINGS

FOR EXECUTION BY A NATURAL PERSON

Signature: [Signature]
Print Name: Kenneth Mason
Date: 7-1-16

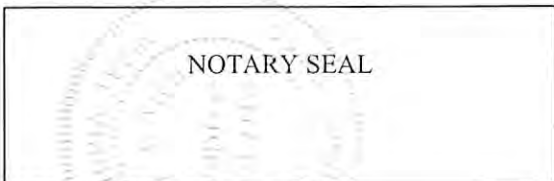
FOR EXECUTION BY A CORPORATION, ETC.

Company: _____
By: _____
Its: _____
Signature: _____
Date: _____

Well Operator: DAC ENERGY LLC
By: KENNETH R. MASON
Its: PRESIDENT

Signature: [Signature]
Telephone: 304-758-4638

Office of Oil and Gas



Subscribed and sworn before me this 15th day of July of 2016

Betty Hatcher Notary Public

My Commission Expires May 21, 2019

Oil and Gas Privacy Notice:

The Office of Oil and Gas processes your personal information, such as name, address and telephone number, as part of our regulatory duties. Your personal information may be disclosed to other State agencies or third parties in the normal course of business or as needed to comply with statutory or regulatory requirements, including Freedom of Information Act requests. Our office will appropriately secure your personal information. If you have any questions about our use of your personal information, please contact DEP's Chief Privacy Officer at depprivacyofficer@wv.gov.

09/09/2016

STATE OF WEST VIRGINIA
DEPARTMENT OF ENVIRONMENTAL PROTECTION, OFFICE OF OIL AND GAS
VOLUNTARY STATEMENT OF NO OBJECTION

Instructions to Persons Named on Page WW-6A

The well operator named on page WW-6A is applying for a permit from the State of West Virginia to conduct oil or gas well work. Well work permits are valid for twenty-four (24) months. Please contact the listed well operator and the Office of Oil and Gas if you do not own any interest in the listed surface tract.

Comment and Waiver Provisions

Pursuant to West Virginia Code § 22-6A-11(a), all persons described in subsection (b), section ten of this article may file written comments with the secretary as to the location or construction of the applicant's proposed well work within thirty days after the application is filed with the secretary.

Pursuant to West Virginia Code § 22-6A-8(b) No permit may be issued less than thirty days after the filing date of the application for any well work except plugging or replugging; and no permit for plugging or replugging may be issued less than five days after the filing date of the application except a permit for plugging or replugging a dry hole: *Provided*, That if the applicant certifies that all persons entitled to notice of the application under the provisions of subsection (b), section ten of this article have been served in person or by certified mail, return receipt requested, with a copy of the well work application, including the erosion and sediment control plan, if required, and the well plat, and further files written statements of no objection by all such persons, the secretary may issue the well work permit at any time.

VOLUNTARY STATEMENT OF NO OBJECTION

I, JENNIFER L. MASON, hereby state that I have read the Instructions to Persons Named on Page WW-6A and the associated provisions listed above, and that I have received copies of a Notice of Application, an Application for a Well Work Permit on Form WW-6A and attachments consisting of pages one (1) through _____, including the erosion and sediment control plan, if required, and the well plat, all for proposed well work on the tract of land as follows:

State:	<u>WEST VIRGINIA</u>	UTM NAD 83	Easting:	<u>-80.622556</u>
County:	<u>WETZEL</u>		Northing:	<u>39.635444</u>
District:	<u>CENTER</u>	Public Road Access:	<u>COUNTY ROAD 7/B</u>	
Quadrangle:	<u>WILEYVILLE</u>	Generally used farm name:	<u>POSTLETHWAIT</u>	
Watershed:	<u>FISHING CREEK</u>			

I further state that I have no objection to the planned work described in these materials, and I have no objection to a permit being issued on those materials.

<p>*Please check the box that applies</p> <p><input checked="" type="checkbox"/> SURFACE OWNER</p> <p><input checked="" type="checkbox"/> SURFACE OWNER (Road and/or Other Disturbance)</p> <p><input type="checkbox"/> SURFACE OWNER (Impoundments/Pits)</p> <p><input type="checkbox"/> COAL OWNER OR LESSEE</p> <p><input type="checkbox"/> COAL OPERATOR</p> <p><input type="checkbox"/> WATER PURVEYOR</p> <p><input type="checkbox"/> OPERATOR OF ANY NATURAL GAS STORAGE FIELD</p>	<p>FOR EXECUTION BY A NATURAL PERSON</p> <p>Signature: <u>[Signature]</u></p> <p>Print Name: <u>Jennifer Mason</u></p> <p>Date: <u>6-30-16</u></p> <p>FOR EXECUTION BY A CORPORATION, ETC.</p> <p>Company: _____</p> <p>By: _____</p> <p>Its: _____</p> <p>Signature: _____</p> <p>Date: _____</p> <p>RECEIVED Office of Oil and Gas JUL 18 2016 WV Department of Environmental Protection</p>
---	--

Oil and Gas Privacy Notice:

The Office of Oil and Gas processes your personal information, such as name, address and telephone number, as part of our regulatory duties. Your personal information may be disclosed to other State agencies or third parties in the normal course of business or as needed to comply with statutory or regulatory requirements, including Freedom of Information Act requests. Our office will appropriately secure your personal information. If you have any questions about our use or your personal information, please contact DEP's Chief Privacy Officer at depprivacyofficer@wv.gov.

09/09/2016

STATE OF WEST VIRGINIA
DEPARTMENT OF ENVIRONMENTAL PROTECTION, OFFICE OF OIL AND GAS
VOLUNTARY STATEMENT OF NO OBJECTION

Instructions to Persons Named on Page WW-6A

The well operator named on page WW-6A is applying for a permit from the State of West Virginia to conduct oil or gas well work. Well work permits are valid for twenty-four (24) months. Please contact the listed well operator and the Office of Oil and Gas if you do not own any interest in the listed surface tract.

Comment and Waiver Provisions

Pursuant to West Virginia Code § 22-6A-11(a), all persons described in subsection (b), section ten of this article may file written comments with the secretary as to the location or construction of the applicant's proposed well work within thirty days after the application is filed with the secretary.

Pursuant to West Virginia Code § 22-6A-8(b) No permit may be issued less than thirty days after the filing date of the application for any well work except plugging or replugging; and no permit for plugging or replugging may be issued less than five days after the filing date of the application except a permit for plugging or replugging a dry hole: *Provided*, That if the applicant certifies that all persons entitled to notice of the application under the provisions of subsection (b), section ten of this article have been served in person or by certified mail, return receipt requested, with a copy of the well work application, including the erosion and sediment control plan, if required, and the well plat, and further files written statements of no objection by all such persons, the secretary may issue the well work permit at any time.

VOLUNTARY STATEMENT OF NO OBJECTION

I, KENNETH R. MASON, hereby state that I have read the Instructions to Persons Named on Page WW-6A and the associated provisions listed above, and that I have received copies of a Notice of Application, an Application for a Well Work Permit on Form WW-6A and attachments consisting of pages one (1) through _____, including the erosion and sediment control plan, if required, and the well plat, all for proposed well work on the tract of land as follows:

State:	<u>WEST VIRGINIA</u>	UTM NAD 83	Easting:	<u>-80.622556</u>
County:	<u>WETZEL</u>		Northing:	<u>39.635444</u>
District:	<u>CENTER</u>	Public Road Access:	<u>COUNTY ROAD 7/8</u>	
Quadrangle:	<u>WILEYVILLE</u>	Generally used farm name:	<u>POSTLETHWAIT</u>	
Watershed:	<u>FISHING CREEK</u>			

I further state that I have no objection to the planned work described in these materials, and I have no objection to a permit being issued on those materials.

<p>*Please check the box that applies</p> <p><input checked="" type="checkbox"/> SURFACE OWNER</p> <p><input checked="" type="checkbox"/> SURFACE OWNER (Road and/or Other Disturbance)</p> <p><input type="checkbox"/> SURFACE OWNER (Impoundments/Pits)</p> <p><input type="checkbox"/> COAL OWNER OR LESSEE</p> <p><input type="checkbox"/> COAL OPERATOR</p> <p><input type="checkbox"/> WATER PURVEYOR</p> <p><input type="checkbox"/> OPERATOR OF ANY NATURAL GAS STORAGE FIELD</p>	<p>FOR EXECUTION BY A NATURAL PERSON</p> <p>Signature: <u><i>Kenneth Mason</i></u></p> <p>Print Name: <u>Kenneth Mason</u></p> <p>Date: <u>7-1-16</u></p>
	<p>FOR EXECUTION BY A CORPORATION, ETC.</p> <p>Company: _____</p> <p>By: _____</p> <p>Its: _____</p> <p>Signature: _____</p> <p>Date: _____</p>

Oil and Gas Privacy Notice:

The Office of Oil and Gas processes your personal information, such as name, address and telephone number, as part of our regulatory duties. Your personal information may be disclosed to other State agencies or third parties in the normal course of business or as needed to comply with statutory or regulatory requirements, including Freedom of Information Act requests. Our office will appropriately secure your personal information. If you have any questions about our use or your personal information, please contact DEP's Chief Privacy Officer at depprivacyofficer@wv.gov.

RECEIVED
Office of Oil and Gas
JUL 16 2016
WV Department of
Environmental Protection
09/09/2016



103-03158

WEST VIRGINIA DEPARTMENT OF TRANSPORTATION

Division of Highways

Earl Ray Tomblin
Governor

Office of the District Engineer/Manager
District Six

Paul A. Mattox, Jr., P. E.
Secretary of Transportation /
Commissioner of Highways

1 DOT Drive * Moundsville, WV 26041 * 304-843-4000

July 1, 2016

DAC ENERGY, LLC

PO BOX 99

ALMA, WV 26320

Dear Applicant:

Your approved copy of Permit Number 06-2016-0222 for a DP - Drilling Permit

permit type is enclosed. A description of the work is on the permit.

Please contact the District Six office:

Please notify the County Superintendent Randy Rush at 304-455-0900

at least 48 hours in advance of the date you plan to begin work so arrangements can be made to inspect the work authorized by the permit.

Failure to comply will result in cancellation of your permit.

A copy of this permit is to be available on the job at all times while the work is in progress for inspection by the West Virginia Division of Highways' personnel.

Sincerely,

District Engineer / District Manager

Permit Supervisor

Initials: SLF:w

Attachments: Yes

Enclosure: No

E.E.O./AFFIRMATIVE ACTION EMPLOYER

RECEIVED
Office of Oil and Gas
JUL 18 2016
09/09/2016
WV Department of
Environmental Protection

PERMIT TO ENTER UPON, UNDER, OVER OR ACROSS THE STATE ROADS OF THE STATE OF WEST VIRGINIA, AS PROVIDED FOR IN §§17-16-6, 17-16-9 and 17-4-8, WEST VIRGINIA CODE, 1931, AS AMENDED.

THIS PERMIT, Made this 1st day of July 2016, between the

WEST VIRGINIA DEPARTMENT OF TRANSPORTATION, DIVISION OF HIGHWAYS, a statutory corporation hereinafter called DIVISION and

Name: DAC ENERGY, LLC

Address: PO BOX 99

Address: ALMA, WV 26320 Phone No: (304) 758-4638

Email: _____ hereinafter called APPLICANT.

WITNESSETH

In consideration of the hereinafter set out covenants and in accordance with §§17-16-6, 17-16-9 or 17-4-8, of the Official Code of West Virginia, 1931, as amended, and the rules and regulations promulgated thereunder, APPLICANT does hereby apply to enter:

Route Type & No.: SLS 7/8 DOH Project No.: _____ (if applicable);

at 2.98 miles east of WV 7 Mile Post: 2.98

in 52 - Wetzel County, for the purposes hereinafter set forth and in accordance with the plans and specifications which are attached hereto and made a part hereof:

To construct and maintain a 50 foot wide maximum permanent approach to the Postlethwait/Rock Camp Well site which will originate on the right-of-way of CR 7/8 as shown on the attached sketch and plans. All work must comply with WV DOT/DOH specifications. All vehicles must enter/exit approach at no less than a 70 degree angle. Achieve and maintain minimum sight distances required from 10 feet off roadway at all times for this permit to remain valid. Must cut tree across from approach as shown in attached picture. No water allowed to drain into road.

APPLICANT further agrees to accept the conditions hereinafter set forth:

1. APPLICANT shall deposit with DIVISION the sum of \$ 250000.00 in the form of an official, certified or cashier's check, or executed bond with surety satisfactory to DIVISION to cover any damage and inspection costs DIVISION may sustain by reason of the granting of this permit, including any expense incurred in restoring said highway to its original condition or the proper repair of any and all damages that may result within one (1) year from the date of the completion of said work.

2. APPLICANT agrees to reimburse DIVISION for inspection costs as follows:

- A. For any inspection costs incurred under this permit.
- B. At \$ _____ per linear foot for _____ feet of water line installed under this permit.
- C. At \$ _____ per linear foot for _____ feet of sewer line installed under this permit.

3. APPLICANT shall notify DIVISION at least 48 hours in advance of the date the work will begin. Failure to comply will be cause for cancellation of this permit.

4. APPLICANT agrees to protect its employees, equipment and users of the highway at all times in accordance with the current Division of Highways manual "Traffic Control For Street and Highway Construction and Maintenance Operations".

5. APPLICANT agrees to comply with all applicable state and federal laws in the performance of work under this permit.

6. Supplementary conditions cited on the reverse side of this permit are understood and agreed to be part hereof.

7. The work authorized under this permit shall be completed on or before (Date); July 1, 2017

Applicant's signature on this permit affirms that all text herein is a verbatim reproduction of The West Virginia Division of Highways Encroachment Permit Form MM-109, revision date May 19, 2005. All attachments are inclusive to this permit.

RECOMMENDED:

Sharon Schubert
Title: Permit Supervisor

APPLICANT:

[Signature]
Signature and Title of Applicant
Office of Oil and Gas
Rec. P.O. Blue Mountain
18 2016 Inc.

BOND REQUIREMENT:

BOND NO: 3202116 DATE: 8/1/2011

INSPECTION: Periodic - NoCost

APPROVED:

[Signature]
Title: District Engineer

West Virginia Division of Highways

AUTHORIZATION NO. _____

Addendum to Permit

103-03158

This addendum, made this 7th day of July 2016, between the West Virginia Department of Transportation, Division of Highways, a statutory company hereinafter called the Division and DAC Energy, LLC

Address: PO Box 99, Alma, WV 26320 Phone: 304-758-4638

Hereinafter called APPLICANT.

The Applicant has filed with the DIVISION a written application for the following named routes and location:

From WV 7 Addendum to Permit #06-2016-0222
Wetzel CR 7/8, Postlethwait Ridge, MP 0.00 to MP 2.98

Applicant shall properly repair and maintain any and all damages that may result to said bridges, highways, shoulders, and ditches from hauling activities of Applicant, its agents, contractors and employees, to as good a condition as when the permit was issued, as determined by the District Engineer of the DIVISION having jurisdiction over the work permitted, or pay damages therefore in the amount to sufficiently restore such bridges, roads, highways, shoulders, and ditches to original condition; and shall reimburse the DIVISION for all inspection costs incurred by it in connection with said work and repairs of such damages and faithfully comply with all terms and conditions of said permits and save harmless the DIVISION and the State of West Virginia from all losses resulting from the conduct of said work and repairs; then this Bond shall be released ; or otherwise will remain in full force and effect.

Bond Amount: \$250,000.00

Bond Number: 3202116 Date: 8/1/2011

RECEIVED
Office of Oil and Gas
JUL 18 2016
09/09/2016
WV Department of
Environmental Protection

Dist. Permit Number _____

BOND Number 3202116

OIL and GAS DATA INFORMATION SHEET

APPLICANT

Company Name DAC Energy LLC

Address PO Box 99

City Alma ST WV Zip 26320

Contact Person Permit Lance M. Hickman Telephone (304) 758-4638

24/7 Road Maintenance Contact Lance M. Hickman Telephone (304) 758-4638 Cell (304) 771-4739

24/7 Backup Contact Kenny Mason Telephone (304) 758-4638 Cell _____

Drilling/ Fracking will require usage of _____ Less than 5000 Barrels of fluids X 5000 /+

Site Location

Site Name Postlethwait / Rock Camp Well Site

Road Local Name Greathouse Hill Road Rd Rte. # 7/8

Decimal Format GPS N: 39.63819° W: 80.62356° County: Wetzel

Location Description

On Rte. # 7/8 being 2.98 miles northeast of Jct. of SR. # 7 and CR. # 7/8

DOH USE ONLY HAULING ROUTE from US or WV Route (Attach Map)

Name & Rte. #	Beg MP	End MP	Surface Type	Condition
---------------	--------	--------	--------------	-----------

Greathouse Hill From WV 7 Wetzel Co.

<u>Road (CR 7/8)</u>	<u>0.00</u>	<u>2.98</u>	<u>Bituminous / Gravel</u>	<u>Poor</u>
----------------------	-------------	-------------	----------------------------	-------------

<u>CR 7/8, Postlethwait</u>	<u>0.00</u>	<u>2.98</u>	<u>Surface Treated / HMA</u>	<u>Poor</u>
-----------------------------	-------------	-------------	------------------------------	-------------

Ridge

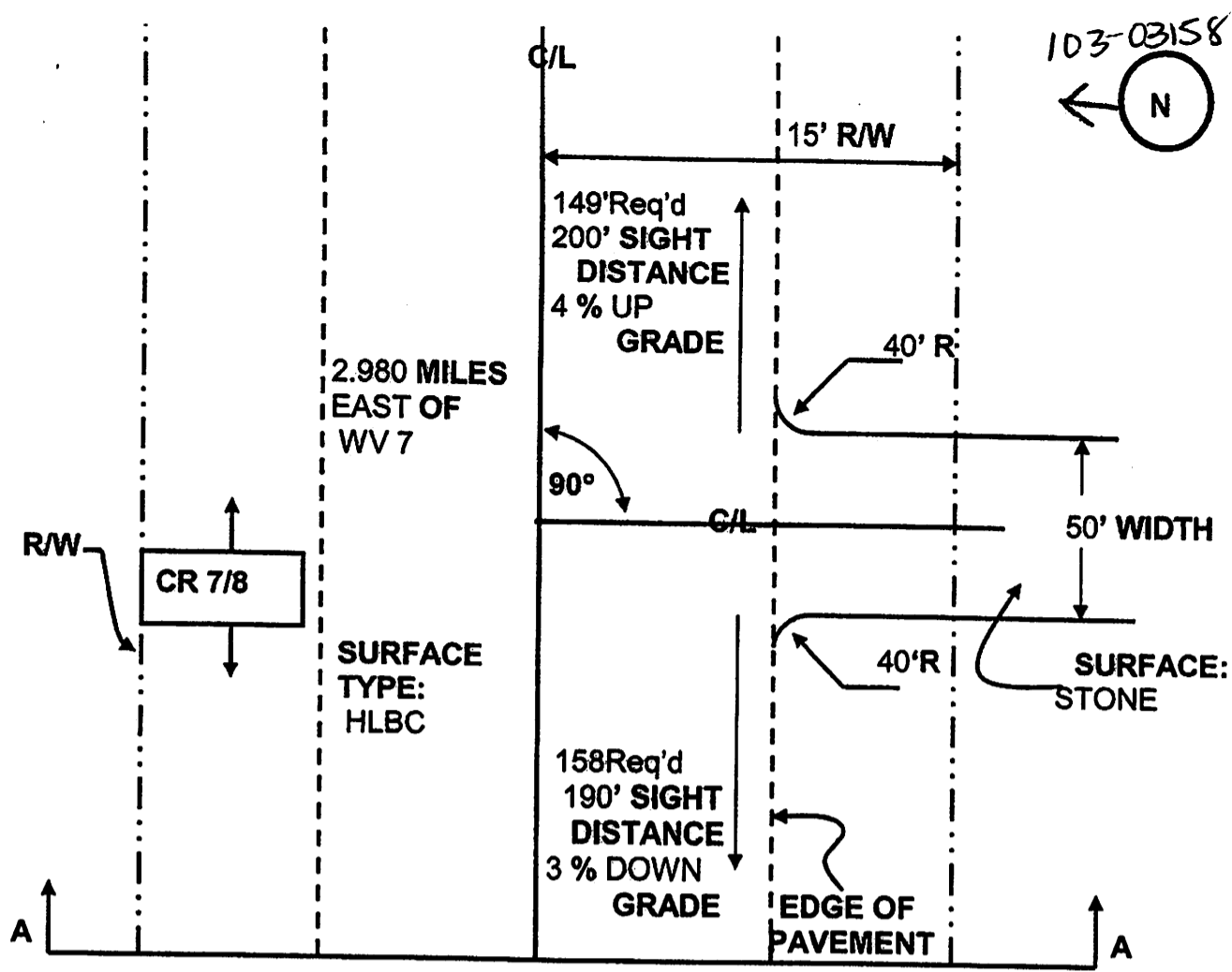
RECEIVED
Office of Oil and Gas
09/09/2016

Pad Center location WGS83 Decimal Format GPS N: 39.63544° W: 80.62356°

WV DEP Permit Number 47 - 103 - 03158 PERMIT #6 2016 0 2 2 2
STATE COUNTY PERMIT NUMBER

WV Department of Environmental Protection

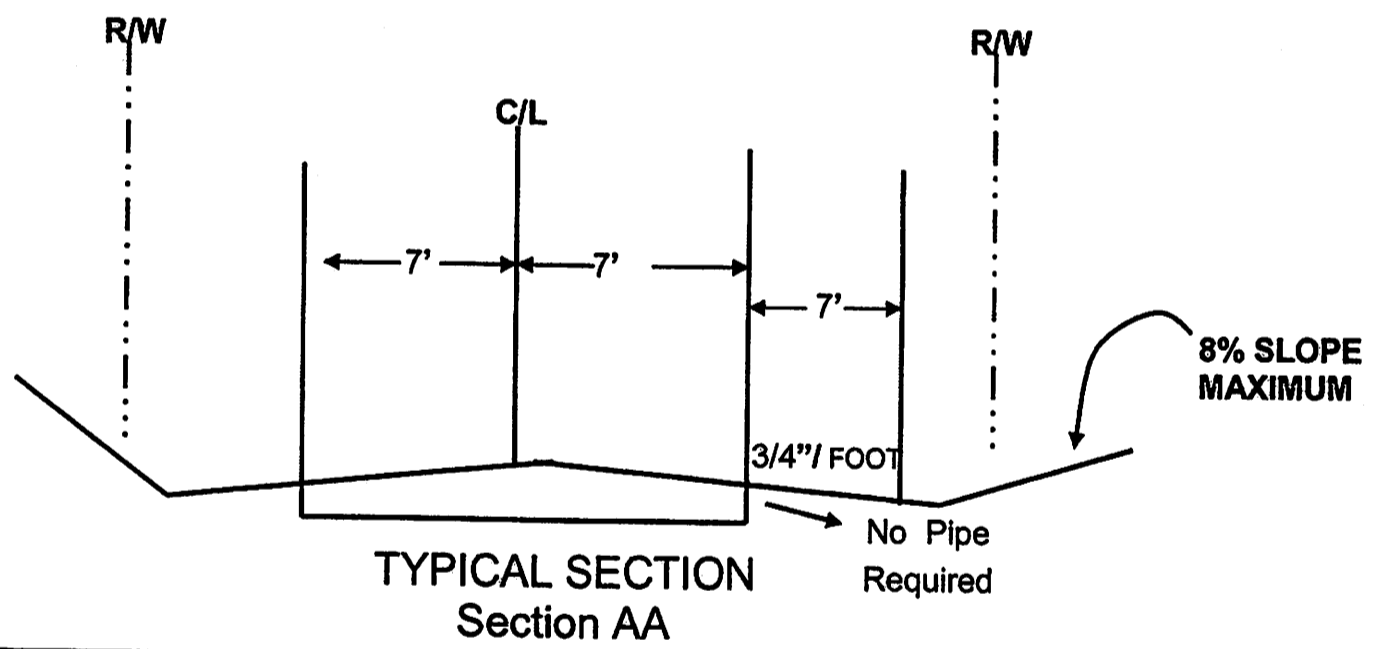
103-03158
N



MILE POST 2.980

PLAN VIEW

SPEED LIMIT: 25 MPH Est.



DETAILS FOR APPROACH TO COUNTY ROUTE NO. 7/8
COUNTY WETZEL DATE July 1, 2016
FOR : DAC- Must install a swale, no water allowed to drain into road.
Must cut tree across from approach as shown in attached picture.

PERMIT#6 2016 0222
RECEIVED
Office of Oil and Gas
JUL 18 2016
WV Department of
Environmental Protection
09/09/2016



06/30/2016

D.A.C.
 Wetzel CR 7/8
 Milepost 2.98
 View: SOUTH

MUST ACHIEVE MINIMUM REQUIRED
 SIGHT DISTANCES ON ATTACHED SKETCH
 FROM 10 FEET OFF EDGE OF PAVEMENT
 AND MAINTAIN AT ALL TIMES.

TREES ON OPPOSITE SIDE OF ROAD MUST
 BE CUT TO SEE ONCOMING TRAFFIC
 WHILE TRAVELING West bound. See
 ATTACHED PICTURE.
 NO WATER ALLOWED TO DRAIN INTO ROAD.

PERMIT #6 2016 0 2 2 2

RECEIVED
 Office of Oil and Gas

JUL 18 2016

09/09/2016
 WV Department of
 Environmental Protection



DAC.
 Wetzel CR 7/8
 Milepost 2.98
 View: West

REMOVE
 TREES

06/30/2016

Remove trees AS shown above
 TO SEE ON COMING TRAFFIC WHEN
 TURNING LEFT INTO APPROACH
 WHILE TRAVELING WESTBOUND.


PERMIT #6 2016 0 2 2 2

RECEIVED
 Office of Oil and Gas

JUL 18 2016

09/09/2016
 WV Department of
 Environmental Protection

411-1 103-03158



06/30/2016

DAC Wetzel CR 718 MP. 2.98



↑
Trees to BE
REMOVED

06/30/2016

PERMIT #6 2016 0-220

RECEIVED
Office of Oil and Gas
JUL 18 2016
WV Department of
Environmental Protection

09/09/2016



103-03158

WEST VIRGINIA DEPARTMENT OF TRANSPORTATION

Division of Highways

OFFICE OF THE DISTRICT ENGINEER

DISTRICT SIX

1 DOT Drive - Moundsville, WV 26041-2353 • 304/843-4008

Drilling Operators Permit
Conditions & Requirements

1. Applicant must construct the approach in accordance with the guidelines set forth in the Manual on Rules and Regulations for Constructing Driveways on State Highway Right-Of-Way. The surfacing is specifically addressed on Pages 20 and 21 under Section 8.4.6.
2. No work may be performed at this approach site after completion date, without obtaining written permission from District Six Permit Office to modify or extend permit.
3. Applicant must provide required Traffic Control at all times. Failure to provide Required Traffic Control will void this permit.
4. At no time may the drilling operation encroach on DOH right-of-way. Specifically, no loading or staging operations may be conducted on the traveled way or within DOH right-of-way or employee parking along the right-of-way.
5. A driveway shall not be approved for parking or loading areas that require backing maneuvers within the state highway right-of-way. Such parking areas must include on-site maneuvering areas and aisles to permit vehicles to enter and exit the site in forward drive without hesitation.
6. Applicant is responsible for removing mud and debris immediately that is caused by any entity involved with this drilling operation.
7. Applicant must notify the Permit Office at 304-843-4019 when drilling operations cease due to abandoning a well and the driveway approach will no longer be used. The approach must be removed and ditch line restored including the removal of pipe.
The property owner must place the approach in their name for the driveway to remain.

Bonds will not be released until every approach issued to your company has been removed or placed in the property owner's name.

8. Must be able to see the minimum required sight distances listed in the permit at all times for this permit to be valid. Any brush, trees or obstructions to the line of sight will void the permit.

Entrance must be installed in accordance with the WV Rules & Regulations for Constructing Driveways on State Rights-of-Way. Website:

<http://www.transportation.wv.gov/highways/traffic/Documents/DrivewayManual.pdf>

Failure to comply with any condition or requirement will void this permit.

E.E.O./AFFIRMATIVE ACTION EMPLOYER

PERMIT#6 2016 0 2 2 2

RECEIVED
Office of Oil and Gas

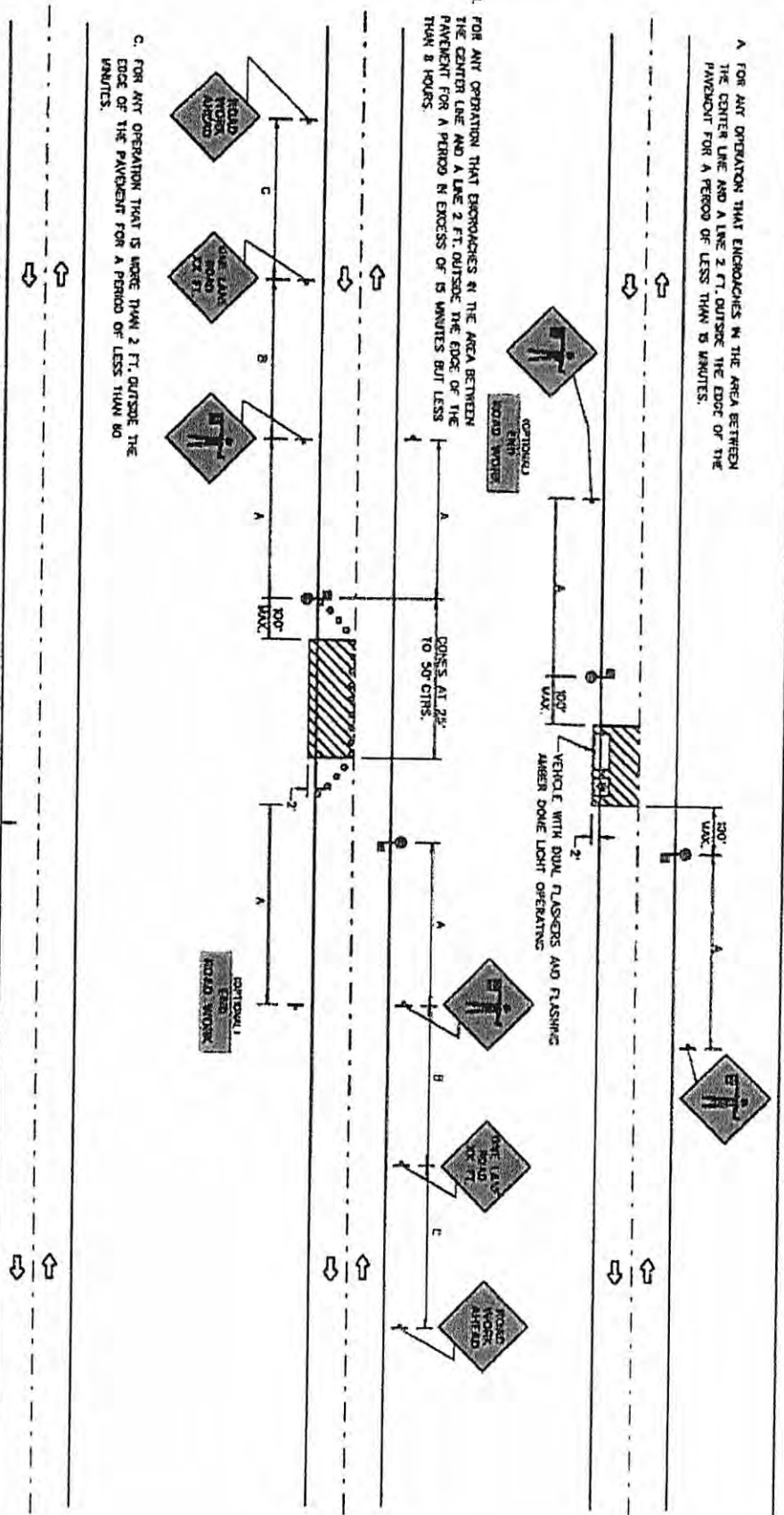
JUL 18 2016

WV Department of
Environmental Protection

A. FOR ANY OPERATION THAT ENCROACHES IN THE AREA BETWEEN THE CENTER LINE AND A LINE 2 FT. OUTSIDE THE EDGE OF THE PAVEMENT FOR A PERIOD OF LESS THAN 15 MINUTES.

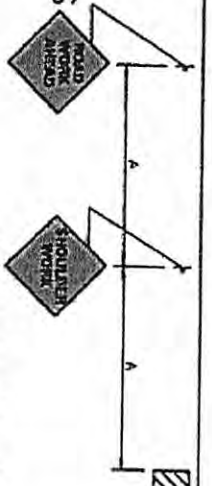
B. FOR ANY OPERATION THAT ENCROACHES IN THE AREA BETWEEN THE CENTER LINE AND A LINE 2 FT. OUTSIDE THE EDGE OF THE PAVEMENT FOR A PERIOD IN EXCESS OF 15 MINUTES BUT LESS THAN 8 HOURS.

C. FOR ANY OPERATION THAT IS MORE THAN 2 FT. OUTSIDE THE EDGE OF THE PAVEMENT FOR A PERIOD OF LESS THAN 90 MINUTES.



SYMBOLS

- ▨ WORK AREA
- ◇ SIGN
- ⊥ SIGN ON PORTABLE OR PERMANENT SUPPORT.
- ⊥ FLAGGER WITH PADOLE.
- CONES



GENERAL NOTES

1. CONSTRUCTION OPERATIONS SHALL BE CONFINED TO ONE TRAFFIC LANE, LEAVING THE OPPOSITE LANE OPEN TO TRAFFIC. AT LEAST 500 FT. OF BOTH TRAFFIC LANES SHALL BE AVAILABLE FOR TRAFFIC MOVEMENT AT INTERVALS NOT GREATER THAN 1000 FT. A COMPLETE TRAFFIC CONTROL PLAN MUST BE APPROVED FOR ANY PROJECT EXPECTING TO EXCEED 1000 FT. IN LENGTH INCLUDING BOTH TAPER AND WORK AREAS.
2. FOR LOW-VOLUME SITUATIONS WITH SHORT WORK ZONES ON STRAIGHT ROADS WHERE THE FLAGGER IS VISIBLE TO ROAD USERS APPROACHING FROM BOTH DIRECTIONS, A SINGLE FLAGGER, POSITIONED TO BE VISIBLE TO ROAD USERS APPROACHING FROM BOTH DIRECTIONS, MAY BE USED.
3. FLASHING WARNING LIGHTS AND/OR FLAGS MAY BE USED TO CALL ATTENTION TO THE ADVANCE WARNING SIGNS.
4. THE FLAGGERS SHALL BE IN SIGHT OF EACH OTHER OR IN DIRECT COMMUNICATION AT ALL TIMES.

SUGGESTED ADVANCE WARNING SIGN SPACING

ROAD TYPE	A	B	C
URBAN LOW SPEED*	100	100	100
URBAN HIGH SPEED**	150	150	150
RURAL	500	500	500
EXPRESSWAY/FREEWAY†	1000	1500	2440

CASE A6

TWO-LANE, TWO-WAY TRAFFIC
SHORT-TERM OPERATIONS
DAYTIME ONLY

PERMIT #6 2016 0 2 2 2

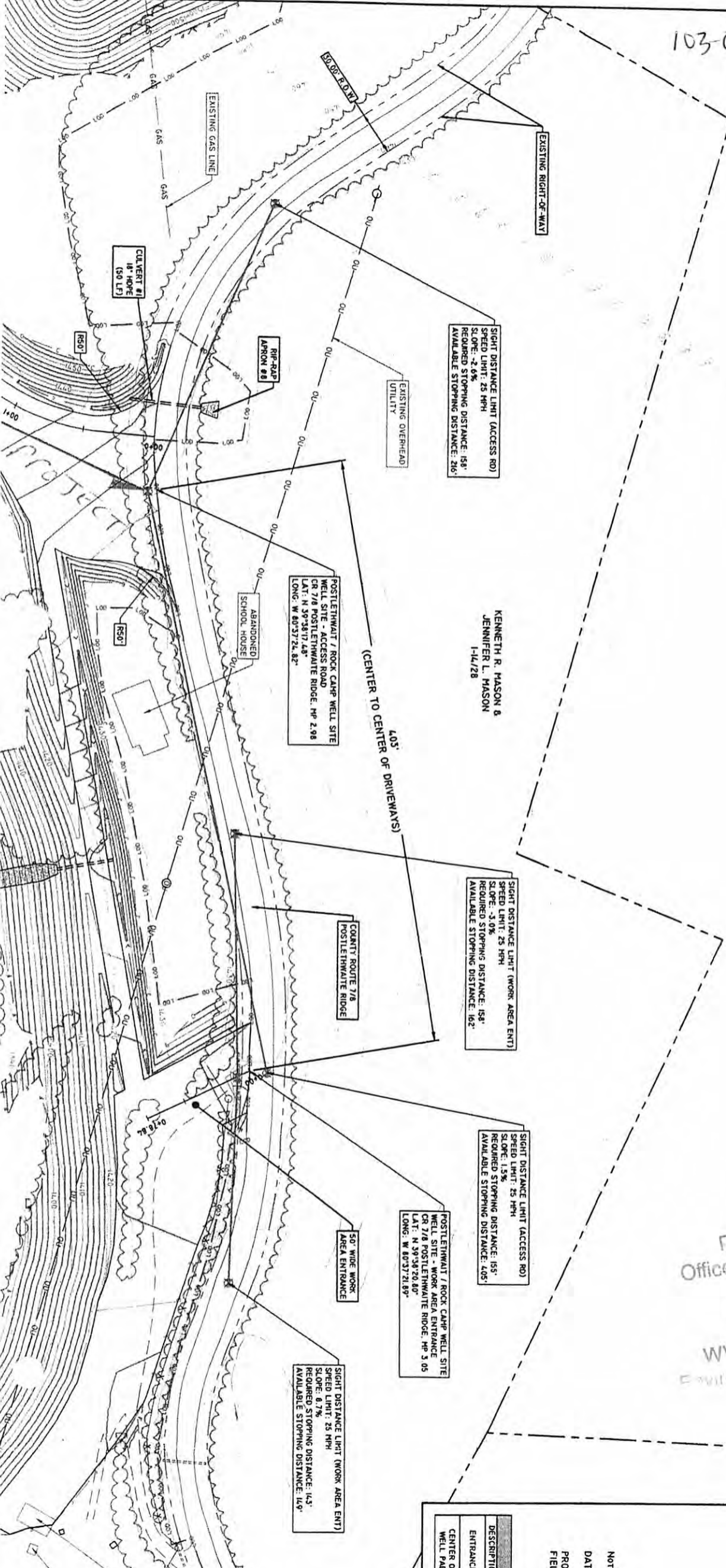
RECEIVED
Office of Oil and Gas

JUL 18 2016

WV Dept. 09/09/2016
Environmental Protection

103-03158

JAMES HOLT ET AL.
1-14/28



SIGHT DISTANCE LIMIT (ACCESS RD)
 SPEED LIMIT: 25 MPH
 SLOPE: -2.8%
 REQUIRED STOPPING DISTANCE: 158'
 AVAILABLE STOPPING DISTANCE: 216'

KENNETH R. MASON &
 JENNIFER L. MASON
 1-14/28

POSTLETHWAIT / ROCK CAMP WELL SITE
 CR 7/8 POSTLETHWAITE RIDGE, HP 2.98
 LAT: N 39°38'17.43"
 LONG: W 80°37'24.82"

SIGHT DISTANCE LIMIT (WORK AREA ENT)
 SPEED LIMIT: 25 MPH
 SLOPE: -3.0%
 REQUIRED STOPPING DISTANCE: 158'
 AVAILABLE STOPPING DISTANCE: 162'

SIGHT DISTANCE LIMIT (ACCESS RD)
 SPEED LIMIT: 25 MPH
 SLOPE: 1.5%
 REQUIRED STOPPING DISTANCE: 155'
 AVAILABLE STOPPING DISTANCE: 405'

POSTLETHWAIT / ROCK CAMP WELL SITE
 CR 7/8 POSTLETHWAITE RIDGE, HP 3.05
 LAT: N 39°38'26.80"
 LONG: W 80°37'21.89"

SIGHT DISTANCE LIMIT (WORK AREA ENT)
 SPEED LIMIT: 25 MPH
 SLOPE: 8.7%
 REQUIRED STOPPING DISTANCE: 143'
 AVAILABLE STOPPING DISTANCE: 149'

DESCRIPTION
ENTRANCE
CENTER OF WELL PAD

NOTE:
 DATUM
 PROP
 FIELD

RECEIVED
 Office of Oil and Gas
 JUL 18 2016
 WV Department of Environmental Protection
 09/09/2016

NOTE:
DATUM
PROPE
FIELD

DESCRIPTION
ENTRANCE
CENTER OF WELL PAD

JAMES HOLT ET AL
1-14/26

KENNETH R MASON &
JENNIFER L MASON
1-14/28

403'
(CENTER TO CENTER OF DRIVEWAYS)

EXISTING RIGHT-OF-WAY

SIGHT DISTANCE LIMIT (ACCESS RD)
SPEED LIMIT 25 MPH
SLOPE 2.6%
REQUIRED STOPPING DISTANCE 158'
AVAILABLE STOPPING DISTANCE 216'

POSTLETHWAIT / ROCK CAMP WELL SITE
WELL SITE - ACCESS ROAD
CR 7/8 POSTLETHWAITE RIDGE MP 2 98
LAT N 39 38'17.48"
LONG W 80 37 24.82'

SIGHT DISTANCE LIMIT (WORK AREA ENT)
SPEED LIMIT 25 MPH
SLOPE 3.0%
REQUIRED STOPPING DISTANCE 158'
AVAILABLE STOPPING DISTANCE 167'

COUNTY ROUTE 7/8
POSTLETHWAITE RIDGE

POSTLETHWAIT / ROCK CAMP WELL SITE
WELL SITE - WORK AREA ENTRANCE
CR 7/8 POSTLETHWAITE RIDGE MP 3 05
LAT N 39 38 20 80"
LONG W 80 37 21 89"

50' WIDE WORK
AREA ENTRANCE


SIGHT DISTANCE LIMIT (WORK AREA ENT)
SPEED LIMIT 25 MPH
SLOPE 6.7%
REQUIRED STOPPING DISTANCE 143'
AVAILABLE STOPPING DISTANCE 149'

RIP-RAP
APRON #8

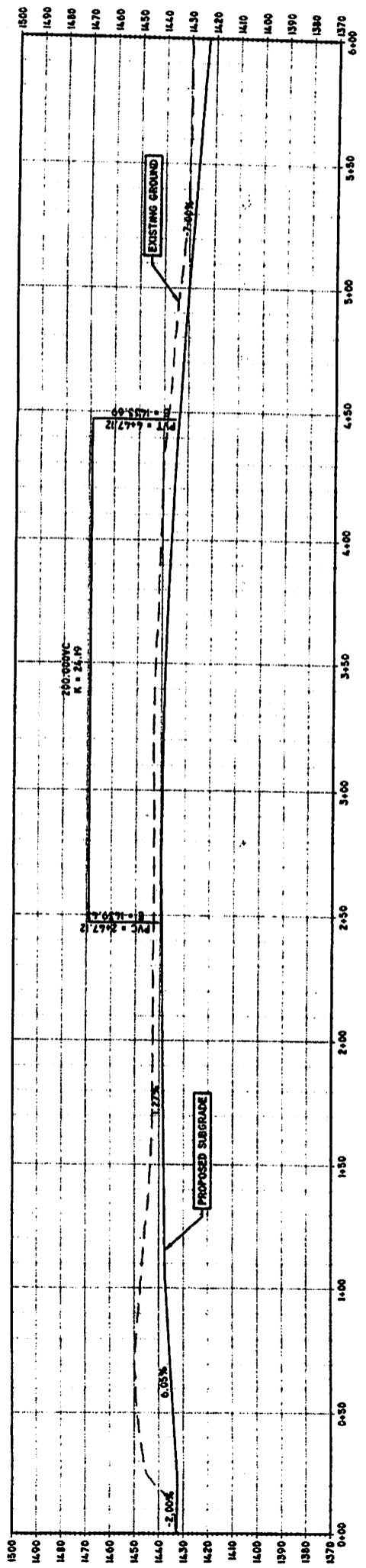
CULVERT #4
18" HDPE
(50 LF)

09/09/2016

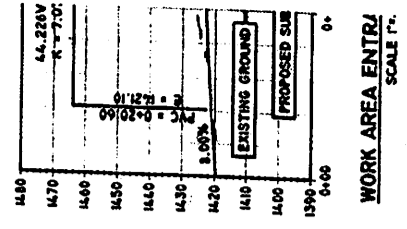
PROJECT




103-03158



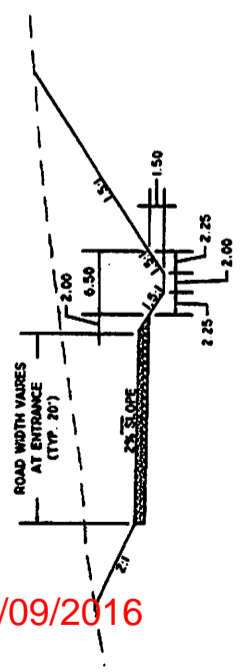
ACCESS ROAD TO WELL PAD PROFILE
SCALE 1"=30'



WORK AREA ENTRI
SCALE 1"=



TYPICAL WORK AREA ENTRANCE SECTION
SCALE 1"=10'



09/09/2016

BEGIN HAUL ROUTE
CR7/8 (POSTLETHWAITE RIDGE), MP 0.00
POSTLETHWAITE / ROCK CAMP WELL SITE
LAT: N 39°37'32.67"
LONG: W 80°39'28.17"

END HAUL ROUTE ON CR7/8
AT WELL SITE ACCESS ROAD, MP 2.98
POSTLETHWAITE / ROCK CAMP WELL SITE
LAT: N 39°38'17.48"
LONG: W 80°37'24.82"

END HAUL ROUTE ON CR7/8
AT WELL SITE WORK AREA ENTRANCE, MP 3.05
POSTLETHWAITE / ROCK CAMP WELL SITE
LAT: N 39°38'20.80"
LONG: W 80°37'21.89"

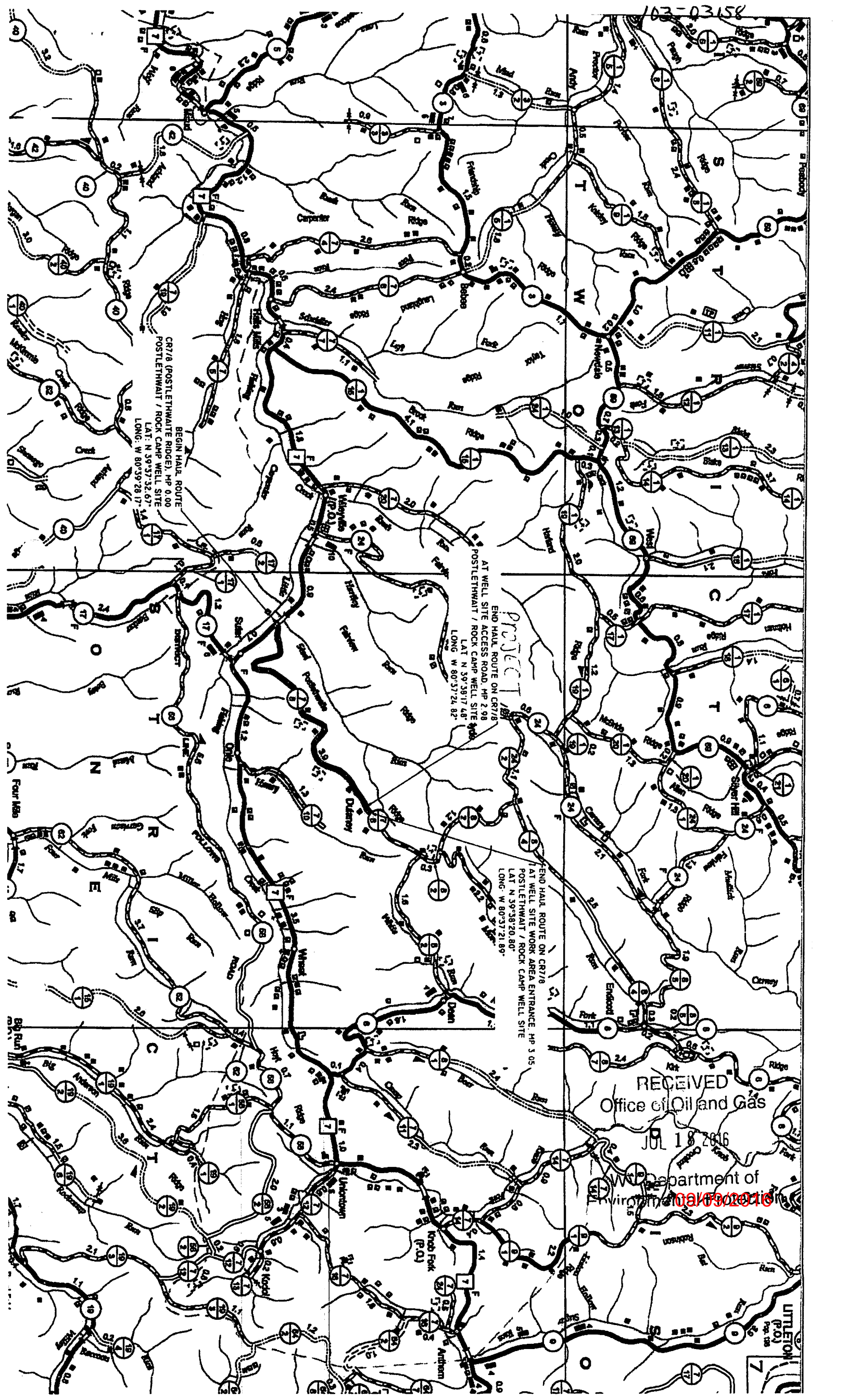
RECEIVED
Office of Oil and Gas

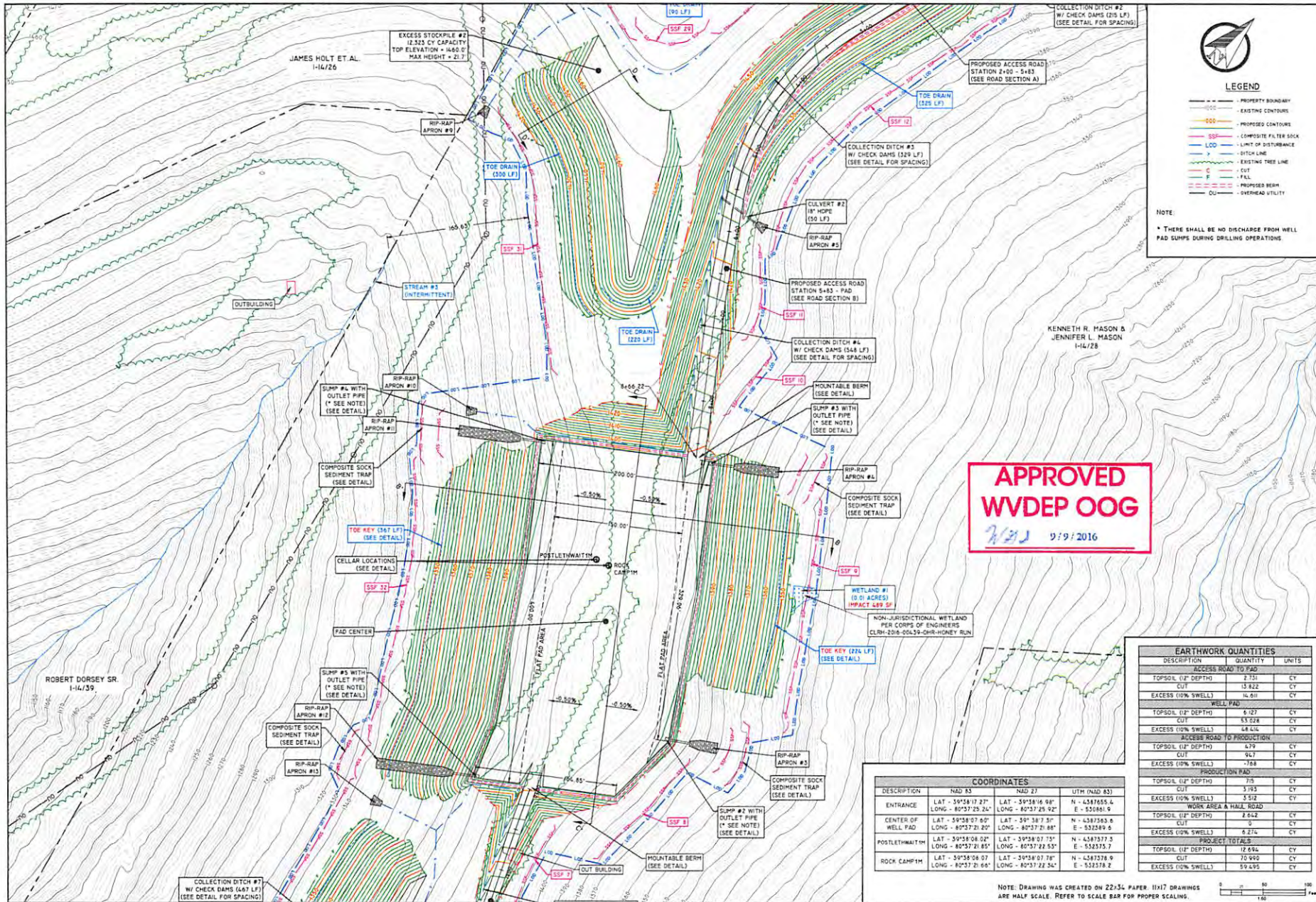
JUL 18 2016

WVD Department of
Environmental Protection

09/13/2016

LITTLETON
Pop. 128





LEGEND

- PROPERTY BOUNDARY
- EXISTING CONTOURS
- PROPOSED CONTOURS
- COMPOSITE FILTER SOCK
- LCO
- DITCH LINE
- EXISTING TREE LINE
- CUT
- FILL
- PROPOSED BEHM
- OVERHEAD UTILITY


NOTE:
 * THERE SHALL BE NO DISCHARGE FROM WELL PAD SUMPS DURING DRILLING OPERATIONS

**APPROVED
WVDEP OOG**
 9/9/2016

EARTHWORK QUANTITIES		
DESCRIPTION	QUANTITY	UNITS
ACCESS ROAD TO PAD		
TOPSOIL (1" DEPTH)	2.11	CY
CUT	13.822	CY
EXCESS (10% SWELL)	16.611	CY
WELL PAD		
TOPSOIL (1" DEPTH)	6.227	CY
CUT	53.528	CY
EXCESS (10% SWELL)	48.414	CY
ACCESS ROAD TO PRODUCTION		
TOPSOIL (1" DEPTH)	6.79	CY
CUT	96.7	CY
EXCESS (10% SWELL)	76.8	CY
PRODUCTION PAD		
TOPSOIL (1" DEPTH)	7.55	CY
CUT	3.793	CY
EXCESS (10% SWELL)	5.512	CY
WORK AREA @ HALL ROAD		
TOPSOIL (1" DEPTH)	8.52	CY
CUT	9.5	CY
EXCESS (10% SWELL)	6.214	CY
PROJECT TOTALS		
TOPSOIL (1" DEPTH)	12.654	CY
CUT	70.990	CY
EXCESS (10% SWELL)	59.495	CY

COORDINATES			
DESCRIPTION	NAD 83	NAD 27	UTM (NAD 83)
ENTRANCE	LAT - 39°58'17.27" LONG - 80°57'25.24"	LAT - 39°58'16.98" LONG - 80°57'25.92"	N - 4387655.4 E - 550861.9
CENTER OF WELL PAD	LAT - 39°58'07.60" LONG - 80°57'20.20"	LAT - 39°58'7.50" LONG - 80°57'20.88"	N - 4387563.6 E - 550249.6
POSTLETHWAIT	LAT - 39°58'08.02" LONG - 80°57'21.85"	LAT - 39°58'07.15" LONG - 80°57'22.53"	N - 4387573.7 E - 550275.7
ROCK CAMP#1	LAT - 39°58'08.07" LONG - 80°57'22.64"	LAT - 39°58'07.78" LONG - 80°57'22.34"	N - 4387578.9 E - 550278.2

NOTE: DRAWING WAS CREATED ON 22x34 PAPER. 11X17 DRAWINGS ARE HALF SCALE. REFER TO SCALE BAR FOR PROPER SCALING.



DAC ENERGY, LLC
 PO BOX 99
 ALMA, WV 26320

POSTLETHWAIT / ROCK CAMP WELL SITE
 DETAILED SITE PLAN (2 OF 4)

REVISIONS

DATE	TYPE
8/21/16	DEP REVISIONS



DRAWN BY: NCH
 CHECKED BY: JMO
 DATE: 04/17/16
 SCALE: AS SHOWN
 JOB NO:
 DRAWING NAME: POSTLETHWAIT DESIGN