




---

 west virginia department of environmental protection
 

---

Office of Oil and Gas  
 601 57<sup>th</sup> Street, S.E.  
 Charleston, WV 25304  
 (304) 926-0450  
 fax: (304) 926-0452

Austin Caperton, Cabinet Secretary  
[www.dep.wv.gov](http://www.dep.wv.gov)

Friday, May 24, 2019  
 WELL WORK PERMIT  
 Horizontal 6A / Drilling Deeper

TRIBUNE RESOURCES, LLC  
 3861 AMBASSADOR CAFFERY PARKWAY, SUITE 600  
 LAFAYETTE, LA 70503

Re: Permit approval for WILEY N GRN WZ 3H  
 47-103-03100-00-00

This well work permit is evidence of permission granted to perform the specified well work at the location described on the attached pages and located on the attached plat, subject to the provisions of Chapter 22 of the West Virginia Code of 1931, as amended, and all rules and regulations promulgated thereunder, and to any additional specific conditions and provisions outlined in the pages attached hereto. Notification shall be given by the operator to the Oil and Gas Inspector at least 24 hours prior to the construction of roads, locations, and/or pits for any permitted work. In addition, the well operator shall notify the same inspector 24 hours before any actual well work is commenced and prior to running and cementing casing. Spills or emergency discharges must be promptly reported by the operator to 1-800-642-3074 and to the Oil and Gas Inspector.

Please be advised that form WR-35, Well Operators Report of Well Work is to be submitted to this office within 90 days of completion of permitted well work, as should form WR-34 Discharge Monitoring Report within 30 days of discharge of pits, if applicable. Failure to abide by all statutory and regulatory provisions governing all duties and operations hereunder may result in suspension or revocation of this permit and, in addition, may result in civil and/or criminal penalties being imposed upon the operators.

Per 35 CSR 4-5.2.g this permit will expire in two (2) years from the issue date unless permitted well work is commenced. If there are any questions, please feel free to contact me at (304) 926- 0450.

James A. Martin  
 Chief

Operator's Well Number: WILEY N GRN WZ 3H  
 Farm Name: COASTAL LUMBER COMPA  
 U.S. WELL NUMBER: 47-103-03100-00-00  
 Horizontal 6A Drilling Deeper  
 Date Issued: 5/24/2019

**PERMIT CONDITIONS 4710303100**

West Virginia Code § 22-6A-8(d) allows the Office of Oil and Gas to place specific conditions upon this permit. Permit conditions have the same effect as law. Failure to adhere to the specified permit conditions may result in enforcement action.

**CONDITIONS**


---

1. This proposed activity may require permit coverage from the United States Army Corps of Engineers (USACE). Through this permit, you are hereby being advised to consult with USACE regarding this proposed activity.
2. If the operator encounters an unanticipated void, or an anticipated void at an unanticipated depth, the operator shall notify the inspector within 24 hours. Modifications to the casing program may be necessary to comply with W. Va. Code § 22-6A-5a (12), which requires drilling to a minimum depth of thirty feet below the bottom of the void, and installing a minimum of twenty (20) feet of casing. Under no circumstance should the operator drill more than one hundred (100) feet below the bottom of the void or install less than twenty (20) feet of casing below the bottom of the void.
3. When compacting fills, each lift before compaction shall not be more than 12 inches in height, and the moisture content of the fill material shall be within limits as determined by the Standard Proctor Density test of the actual soils used in specific engineered fill, ASTM D698, Standard Test Method for Laboratory Compaction Characteristics of Soil Using Standard Effort, to achieve 95 % compaction of the optimum density. Each lift shall be tested for compaction, with a minimum of two tests per lift per acre of fill. All test results shall be maintained on site and available for review.
4. Operator shall install signage per § 22-6A-8g (6) (B) at all source water locations included in their approved water management plan within 24 hours of water management plan activation.
5. Oil and gas water supply wells will be registered with the Office of Oil and Gas and all such wells will be constructed and plugged in accordance with the standards of the Bureau for Public Health set forth in its Legislative rule entitled *Water Well Regulations*, 64 C.S.R. 19. Operator is to contact the Bureau of Public Health regarding permit requirements. In lieu of plugging, the operator may transfer the well to the surface owner upon agreement of the parties. All drinking water wells within fifteen hundred feet of the water supply well shall be flow tested by the operator upon request of the drinking well owner prior to operating the water supply well.
6. Pursuant to the requirements pertaining to the sampling of domestic water supply wells/springs the operator shall, no later than thirty (30) days after receipt of analytical data provide a written copy to the Chief and any of the users who may have requested such analyses.
7. 24 hours prior to the initiation of the completion process the operator shall notify the Chief or his designee.
8. During the completion process the operator shall monitor annular pressures and report any anomaly noticed to the chief or his designee immediately.
9. If any explosion or other accident causing loss of life or serious personal injury occurs in or about a well or well work on a well, the well operator or its contractor shall give notice, stating the particulars of the explosion or accident, to the oil and gas inspector and the Chief, within 24 hours of said accident.
10. During the casing and cementing process, in the event cement does not return to the surface, the oil and gas inspector shall be notified within 24 hours.

# PERMIT CONDITIONS

4710303100

11. The operator shall provide to the Office of Oil and Gas the dates of each of the following within 30 days of their occurrence: completion of construction of the well pad, commencement of drilling, cessation of drilling, completion of any other permitted well work, and completion of the well. Such notice shall be provided by sending an email to [DEPOOGNotify@wv.gov](mailto:DEPOOGNotify@wv.gov).



west virginia department of environmental protection

Office of Oil and Gas  
601 57<sup>th</sup> Street  
Charleston, WV 25304  
(304) 926-0450 fax (304) 926-0452

Earl Ray Tomblin, Governor  
Randy C. Huffman, Cabinet Secretary  
www.dep.wv.gov

**ORDER  
ISSUED UNDER  
WEST VIRGINIA CODE, CHAPTER 22, ARTICLE 6A**

TO: American Energy Marcellus, LLC  
3501 NW 63<sup>rd</sup> Street  
Oklahoma City, OK 73116

DATE: June 25, 2015  
ORDER NO.: 2015-W-6

**INTRODUCTION**

This Order (hereinafter "Order") is issued by the Office of Oil and Gas (hereinafter "OOG"), by and through its Chief, pursuant to the authority of W. Va. Code §§ 22-1-1, 22-6-1 and 22-6A-1 *et seq.* to American Energy Marcellus, LLC. (hereinafter "AEM" or "Operator"), collectively the "Parties."

**FINDINGS OF THE CHIEF**

In support of this Order, the Chief hereby finds the following:

1. OOG, an office within the West Virginia Department of Environmental Protection, is the agency with the duty and authority to execute and enforce W. Va. Code §22-6-1 and §22-6A-1 *et seq.*, and the rules and regulations promulgated thereunder.
2. AEM is a "person" as defined by W. Va. Code §22-6-1(n), with a corporate address as 3501 NW 63<sup>rd</sup> Street Oklahoma City, Oklahoma.
3. On March 12, 2015, AEM submitted well work permit applications identified as API#s 47-103-03098, 47-103-03099, 47-103-03100, 47-103-03101, 47-103-03102, 47-103-03103, 47-103-03104 and 47-103-03105 located on the Wiley GRN WZ Pad in Green District of Wetzel County, West Virginia.
4. On March 12, 2015, AEM requested a waiver for Wetland #1 outlined in Exhibit B, from well location restriction requirements in W. Va. Code §22-6A-12(b) for gas well permit applications identified as 47-103-03098, 47-103-03099, 47-103-03100, 47-103-03101, 47-103-03102, 47-103-03103, 47-103-03104 and 47-103-03105 located on the Wiley GRN WZ Pad in Green District of Wetzel County, West Virginia.

RECEIVED  
Office of Oil and Gas  
MAR 28 2019  
WV Department of  
Environmental Protection

**CONCLUSIONS OF LAW**

1. West Virginia Code §22-1-6(d) requires, in part, that “[i]n addition to other powers, duties and responsibilities granted and assigned to the secretary by this chapter, the secretary is authorized and empowered to... (3) Enter private lands to make surveys and inspections for environmental protection purposes; to investigate for violations of statutes or rules which the Office of Oil and Gas is charged with enforcing; to serve and execute warrants and processes; to make arrests; issue orders, which for the purposes of this chapter include consent agreements; and to otherwise enforce the statutes or rules which the Office of Oil and Gas is charged with enforcing.”
2. West Virginia Code §22-6A-2(a)(6) requires, in part, that “Concomitant with the broad powers to condition the issuance of well work permits, the secretary should also have broad authority to waive certain minimum requirements of this article when, in his or her discretion, such waiver is appropriate: *Provided*, That the secretary shall submit a written report of the number of waivers granted to the Legislature commencing January 1, 2013, and each year thereafter.”
3. West Virginia Code §22-6A-12(b) requires, in part, that “[n]o well pad may be prepared or well drilled within one hundred feet measured horizontally from any perennial stream, natural or artificial lake, pond or reservoir, or a wetland, or within three hundred feet of a naturally reproducing trout stream. No well pad may be located within one thousand feet of a surface or ground water intake of a public water supply. The distance from the public water supply as identified by the Office of Oil and Gas shall be measured as follows: (1) For a surface water intake on a lake or reservoir, the distance shall be measured from the boundary of the lake or reservoir. (2) For a surface water intake on a flowing stream, the distance shall be measured from a semicircular radius extending upstream of the surface water intake. (3) For a groundwater source, the distance shall be measured from the wellhead or spring. The Office of Oil and Gas may, in its discretion, waive these distance restrictions upon submission of a plan identifying sufficient measures, facilities or practices to be employed during well site construction, drilling and operations to protect the waters of the state. A waiver, if granted, shall impose any permit conditions as the secretary considers necessary.”

RECEIVED  
Office of Oil and Gas

MAR 28 2019

WV Department of  
Environmental ProtectionOrder No. 2015-W-6  
Page 2

**CONCLUSIONS OF LAW**

1. West Virginia Code §22-1-6(d) requires, in part, that “[i]n addition to other powers, duties and responsibilities granted and assigned to the secretary by this chapter, the secretary is authorized and empowered to... (3) Enter private lands to make surveys and inspections for environmental protection purposes; to investigate for violations of statutes or rules which the Office of Oil and Gas is charged with enforcing; to serve and execute warrants and processes; to make arrests; issue orders, which for the purposes of this chapter include consent agreements; and to otherwise enforce the statutes or rules which the Office of Oil and Gas is charged with enforcing.”
2. West Virginia Code §22-6A-2(a)(6) requires, in part, that “Concomitant with the broad powers to condition the issuance of well work permits, the secretary should also have broad authority to waive certain minimum requirements of this article when, in his or her discretion, such waiver is appropriate: *Provided*, That the secretary shall submit a written report of the number of waivers granted to the Legislature commencing January 1, 2013, and each year thereafter.”
3. West Virginia Code §22-6A-12(b) requires, in part, that “[n]o well pad may be prepared or well drilled within one hundred feet measured horizontally from any perennial stream, natural or artificial lake, pond or reservoir, or a wetland, or within three hundred feet of a naturally reproducing trout stream. No well pad may be located within one thousand feet of a surface or ground water intake of a public water supply. The distance from the public water supply as identified by the Office of Oil and Gas shall be measured as follows: (1) For a surface water intake on a lake or reservoir, the distance shall be measured from the boundary of the lake or reservoir. (2) For a surface water intake on a flowing stream, the distance shall be measured from a semicircular radius extending upstream of the surface water intake. (3) For a groundwater source, the distance shall be measured from the wellhead or spring. The Office of Oil and Gas may, in its discretion, waive these distance restrictions upon submission of a plan identifying sufficient measures, facilities or practices to be employed during well site construction, drilling and operations to protect the waters of the state. A waiver, if granted, shall impose any permit conditions as the secretary considers necessary.”

RECEIVED  
Office of Oil and Gas  
MAR 28 2019

WV Department of  
Environmental Protection  
Order No. 2015-W-6  
Page 2

**ORDER**

Therefore, the Office of Oil and Gas grants AEM a waiver for Wetland #1 from well location restriction requirements in W. Va. Code §22-6A-12(b) for gas well permit applications identified as API#s 47-103-03098, 47-103-03099, 47-103-03100, 47-103-03101, 47-103-03102, 47-103-03103, 47-103-03104 and 47-103-03105 located on the Wiley GRN WZ Pad in Green District of Wetzel County, West Virginia. The Office of Oil and Gas hereby **ORDERS** that AEM shall meet the following site construction and operational requirements for the Wiley GRN WZ well pad:

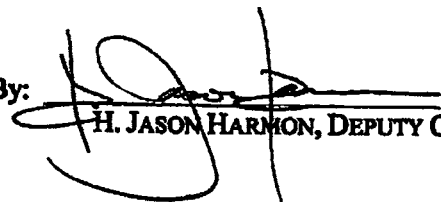
- a. A berm shall be constructed around the perimeter of the pad to contain any potential spills and storm water runoff. Berm is to be at least two feet (2') in height;
- b. Filter/silt socks and erosion control blankets shall be installed on all slopes and down gradient locations of the pad and topsoil pile areas as erosion and sediment controlling BMPs;
- c. Wetland #1 shall have a double compost filter sock stack and super silt fencing installed adjacent to the wetland;
- d. Disturbed areas not used for operations shall be seeded and mulched per the seeding tables in the WVDEP-OOG Erosion and Sediment Control Manual;
- e. Drill cuttings and associated drilling mud shall be disposed of in a permitted landfill;
- f. Waste generated by the flowback treatment systems shall be sent to offsite disposal at a permitted landfill;
- g. Weekly site inspections shall be conducted to monitor and maintain the integrity of the BMP storm water controls;
- h. Weekly storm water and spill prevention inspections shall be conducted focusing on storm water and spill prevention BMPs and maintenance of these BMPs;
- i. Inspections of the storm water and spill prevention measures shall be conducted after any major storm event defined as a half inch (1/2") rain within any twenty-four (24) hour period;
- j. Pad inspections shall be conducted no less than once a week to identify and mitigate potential deficiencies;
- k. All records from inspections shall be maintained on site for the life of the project and be available upon request.

Thus ORDERED, the 25th day of June, 2015.

IN THE NAME OF THE STATE OF WEST VIRGINIA:

OFFICE OF OIL AND GAS  
DEPARTMENT OF ENVIRONMENTAL PROTECTION  
STATE OF WEST VIRGINIA

By:

  
H. JASON HARMON, DEPUTY CHIEF

RECEIVED  
Office of Oil and Gas

MAR 28 2019

WV Department of  
Environmental Protection

Order No. 2015-W-6  
Page 3

STATE OF WEST VIRGINIA  
DEPARTMENT OF ENVIRONMENTAL PROTECTION, OFFICE OF OIL AND GAS  
WELL WORK PERMIT APPLICATION

1) Well Operator: Tribune Resources, LLC 494522341 Wetzel Green P Grove/C Point  
Operator ID County District Quadrangle

2) Operator's Well Number: Wiley N GRN WZ 3H Well Pad Name: Wiley N GRN WZ

3) Farm Name/Surface Owner: Coastal Lumber Company Public Road Access: CR 13, CR 13/3 and CR 13/8

4) Elevation, current ground: 1286.8' Elevation, proposed post-construction: 1286.8'

5) Well Type (a) Gas X Oil \_\_\_\_\_ Underground Storage \_\_\_\_\_  
Other Drill Deeper

(b) If Gas Shallow X Deep \_\_\_\_\_  
Horizontal X

6) Existing Pad: Yes or No Yes

7) Proposed Target Formation(s), Depth(s), Anticipated Thickness and Expected Pressure(s):  
Target formation: Marcellus Down-Dip well, Target top TVD: 7231', Target base TVD: 7281', Anticipated Thickness: 50', Anticipated Pressure: 4600 psi

8) Proposed Total Vertical Depth: 7361'

9) Formation at Total Vertical Depth: Marcellus

10) Proposed Total Measured Depth: 17,583'

11) Proposed Horizontal Leg Length: 10,000'

12) Approximate Fresh Water Strata Depths: 535'

13) Method to Determine Fresh Water Depths: Based on drilling history of nearby wells

14) Approximate Saltwater Depths: 1315'

15) Approximate Coal Seam Depths: 1065'

16) Approximate Depth to Possible Void (coal mine, karst, other): Not that we are aware of.

17) Does Proposed well location contain coal seams directly overlying or adjacent to an active mine? Yes \_\_\_\_\_ No X

(a) If Yes, provide Mine Info: Name: \_\_\_\_\_  
Depth: \_\_\_\_\_  
Seam: \_\_\_\_\_  
Owner: \_\_\_\_\_

*PHH  
3-26-19*

RECEIVED  
Office of Oil and Gas  
MAR 28 2019  
WV Department of  
Environmental Protection



WW-6B  
(04/15)

47 10 303100  
05/24/2019  
API NO. 47- 103 - 03100  
OPERATOR WELL NO. Wiley N GRN WZ 3H  
Well Pad Name: Wiley N GRN WZ

18)

**CASING AND TUBING PROGRAM**

| <b>TYPE</b>  | <b>Size (in)</b> | <b>New or Used</b> | <b>Grade</b> | <b>Weight per ft. (lb/ft)</b> | <b>FOOTAGE: For Drilling (ft)</b> | <b>INTERVALS: Left in Well (ft)</b> | <b>CEMENT: Fill-up (Cu. Ft.)/CTS</b>  |
|--------------|------------------|--------------------|--------------|-------------------------------|-----------------------------------|-------------------------------------|---------------------------------------|
| Conductor    | 20"              | New                | J-55         | 98#                           | 100'                              | 100'                                | 225 SX/CTS                            |
| Fresh Water  | 13 3/8"          | New                | J-55         | 54.5#                         | 1105'                             | 1105'                               | 1035 SX/CTS                           |
| Coal         |                  |                    |              |                               |                                   |                                     |                                       |
| Intermediate | 9 5/8"           | New                | J-55         | 40#                           | 3400'                             | 3400'                               | 1400 SX/CTS                           |
| Production   | 5 1/2"           | New                | P-110        | 20#                           | 17,583'                           | 17,583'                             | Lead 1405 sx/Tail 2775 sx/inside 100# |
| Tubing       |                  |                    |              |                               |                                   |                                     |                                       |
| Liners       |                  |                    |              |                               |                                   |                                     |                                       |

Dm H  
3-26-19

| <b>TYPE</b>  | <b>Size (in)</b> | <b>Wellbore Diameter (in)</b> | <b>Wall Thickness (in)</b> | <b>Burst Pressure (psi)</b> | <b>Anticipated Max. Internal Pressure (psi)</b> | <b>Cement Type</b> | <b>Cement Yield (cu. ft./k)</b> |
|--------------|------------------|-------------------------------|----------------------------|-----------------------------|---|--------------------|---------------------------------|
| Conductor    | 20"              | 26"                           | 0.438"                     | 2110                        | 50  | Class A            | 1.2/50% Excess                  |
| Fresh Water  | 13 3/8"          | 17 1/2"                       | 0.38"                      | 2730                        | 800   | Class A            | 1.2/30% Excess                  |
| Coal         |                  |                               |                            |                             |   |                    |                                 |
| Intermediate | 9 5/8"           | 12 1/4"                       | 0.395"                     | 3950                        | 1500  | Class A            | 1.26/30% Excess                 |
| Production   | 5 1/2"           | 8 3/4"                        | 0.361"                     | 12,640                      | 5000  | 50/50 Poz: Call A  | 1.35/10% Excess                 |
| Tubing       |                  |                               |                            |                             |   |                    |                                 |
| Liners       |                  |                               |                            |                             |   |                    |                                 |

**PACKERS**

|             |  |  |  |  |
|-------------|--|--|--|--|
| Kind:       |  |  |  |  |
| Sizes:      |  |  |  |  |
| Depths Set: |  |  |  |  |

RECEIVED  
Office of Oil and Gas  
MAR 28 2019  
WV Department of  
Environmental Protection

WW-6B  
(10/14)

47 10 303100  
05/24/2019  
API NO. 47- 103 - 03100  
OPERATOR WELL NO. Wiley N GRN WZ 3H  
Well Pad Name: Wiley N GRN WZ

19) Describe proposed well work, including the drilling and plugging back of any pilot hole:

20" conductor has been set to 100' with cement back to surface. A rig capable of drilling the well to TD will be moved in to complete the well. We will drill to 1,105' on fluid and set a 13-3/8" fresh water casing string. Drilling will continue to 3,400' where 9-5/8" casing will be set. Note: If we should encounter a void during drilling, a cement basket will be placed above and below void area- balance cement to bottom of void and grout from basket to surface or run external casing packer/cementing stage tool above void interval and perform 2 stage cementing operation dependent upon depth of void. (\*If freshwater is encountered deeper than anticipated it must be protected, set casing 50' below and cement to surface). We will continue drilling the well to total depth and run/cement casing as per the attached program.

20) Describe fracturing/stimulating methods in detail, including anticipated max pressure and max rate:

We plan to hydraulically fracture/stimulate the well utilizing the "slickwater" frac technique. We will plug and perforate through cased hole and frac with an anticipated max pressure that will not exceed 10,000 psi.

DRAFT  
3-26-19

21) Total Area to be disturbed, including roads, stockpile area, pits, etc., (acres): 42.3

22) Area to be disturbed for well pad only, less access road (acres): 5.7

23) Describe centralizer placement for each casing string:

Conductor: NA  
Surface: Centralizer every 3 joints or 120'  
Intermediate: Centralizer every 3 joints or 120'  
Production: Run 1 spiral centralizer every 120' from TD to the top of the curve  
Run 1 spiral centralizer every 200' from the top of the curve to surface

24) Describe all cement additives associated with each cement type:

Conductor: Class A cement (see attachment for description)  
Surface: Class A cement (see attachment for description)  
Intermediate: Class A cement (see attachment for description)  
Production: 50/50 Poz/Class A lead, Class A cement tail (see attachment for description)

25) Proposed borehole conditioning procedures:

The wellbore will be properly circulated clean at TD of each hole section until as much residual drill cuttings have been removed from the wellbore as possible, residual gas has been circulated out and the mud and wellbore are both in good, stable condition. Mud properties will be adjusted, if needed, to ensure clean hole. Hole cleaning times will vary by hole section and from well to well.

RECEIVED  
Office of Oil and Gas  
MAR 28 2019  
WV Department of  
Environmental Protection

\*Note: Attach additional sheets as needed.

**Cement Additives**

**Conductor/Surface:**

- Class A Cement
- 2% Calcium Chloride
- 0.25 PPS Flake LCM

**Intermediate (Lead/Tail):**

- Class A Cement
- 1% Calcium Chloride
- 0.25 PPS Flake LCM
  
- Class A Cement
- 1% Calcium Chloride
- 0.25 PPS Flake LCM
- 5% Gypsum
- 10 BWOW Salt

**Production (Lead/Tail):**

- Class A Cement
- Pozzolan Extender
- 0.2% Solid Antifoam
- 0.3% LT Retarder
- 0.3% LT Fluid Loss
- 3% Bentonite
- 0.1% LT Fluid Loss
  
- Class A Cement
- 0.2% Solid Antifoam
- 0.2% LT Retarder
- 0.25% LT Fluid Loss
- 0.15% LT Fluid Loss
- 0.25% Dispersant HMW

RECEIVED  
Office of Oil and Gas  
MAR 28 2019  
WV Department of  
Environmental Protection

05/24/2019



**TRIBUNE**  
RESOURCES

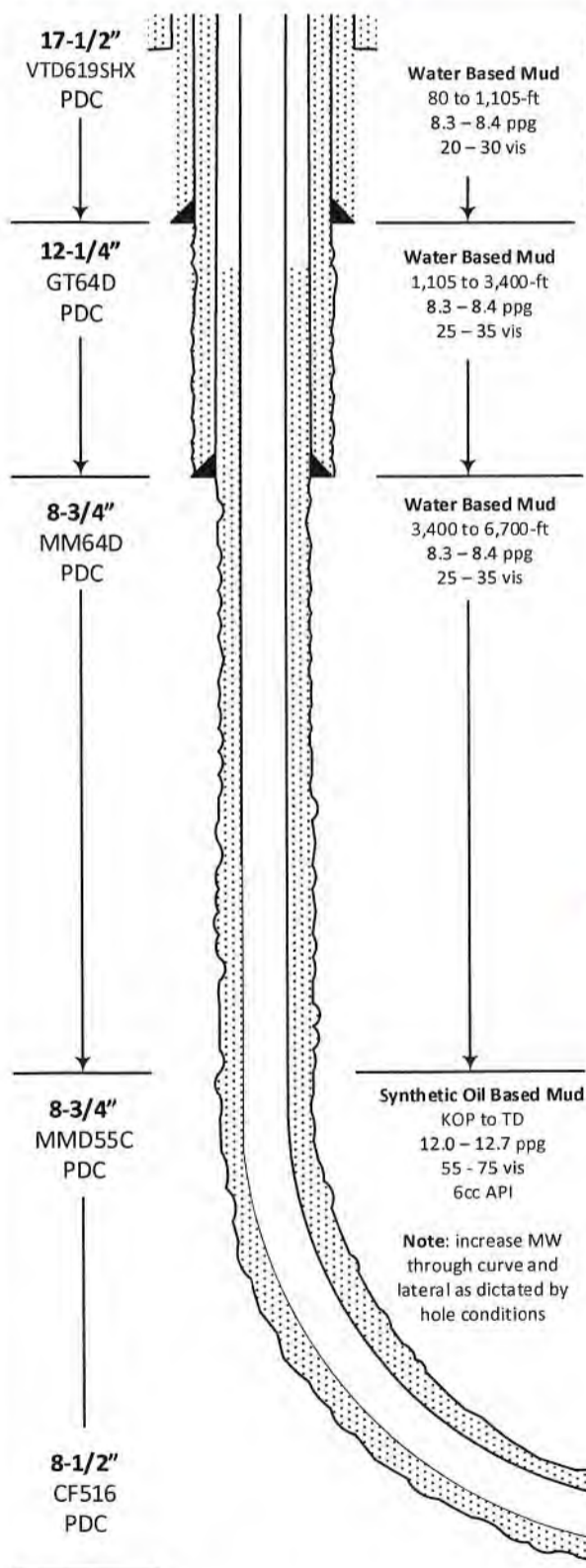
### Wiley N GRN WZ 3H

|  |   |                           |                  |                                |
|--|---|---------------------------|------------------|--------------------------------|
| County, State:<br><b>Wetzel, West Virginia</b> |   | Township:<br><b>Grant</b> | Location:        | Formation:<br><b>Marcellus</b> |
| Coordinates:<br>NAD 27                         | SHL Lat/Long: <b>39.50938295 N, 80.69204305 W</b>   |                           | RKB / Elevation: | AFF DC/CWC:                    |
|  | BHL Lat/Long: <b>39.484722079 N, 80.674580299 W</b> |                           |                  | USDW:<br><b>535'</b>           |
| Rig:   | Target Line:  |                           |                  | AFF #:                         |

| Interval     | Hole size (in) | Size (in) | Weight #/ft | Grade | Conn. | Collapse (PSI) | Burst (PSI) | Depth (ft) | Cost \$/ft |
|--------------|----------------|-----------|-------------|-------|-------|----------------|-------------|------------|------------|
| Conductor    | 26"            | 20"       | -           | -     | -     | -              | -           | 100        | -          |
| Surface      | 17-1/2"        | 13-3/8"   | 54.5        | J-55  | BTC   | 1,130          | 2,730       | 1,105      | 36         |
| Intermediate | 12-1/4"        | 9-5/8"    | 40          | J-55  | LTC   | 2,570          | 3,950       | 3,400      | 22         |
| Production   | 8-3/4"         | 5-1/2"    | 20          | P-110 | TBD   | 11,080         | 12,640      | 17,583     | 22         |

| Interval     | Slurry | Weight   | Ft <sup>3</sup> | Yield        | Excess | Cement Top |
|--------------|--------|----------|-----------------|--------------|--------|------------|
| Conductor    |        |          |                 |              | 50%    |            |
|              | Tail   | 15.6 ppg | 225             | 1.20 cuft/sk |        | Surface    |
| Surface      |        |          |                 |              | 30%    |            |
|              | Tail   | 15.6 ppg | 1,035           | 1.20 cuft/sk |        | Surface    |
| Intermediate | Lead   | 15.2 ppg | 775             | 1.26 cuft/sk | 30%    | Surface    |
|              | Tail   | 15.6 ppg | 625             | 1.3 cuft/sk  |        | 1,900      |
| Production   | Lead   | 13.8 ppg | 1405            | 1.35 cuft/sk | 10%    | 1,750      |
|              | Tail   | 15.0 ppg | 2775            | 1.29 cuft/sk |        | 6,700      |

| Formation       | TVD    | Sub Sea |
|-----------------|--------|---------|
| Freshwater      | 535'   | 653'    |
| Pittsburgh Coal | 1,065' | 123'    |
| Saltwater       | 1,315' | -127'   |
| Big Injun       | 2,355' | -1,167' |
| Big Injun Base  | 2,555' | -1,367' |
| Berea           | 2,915' | -1,727' |
| Gordon          | 3,135' | -1,947' |
| Gordon Base     | 3,220' | -2,032' |
| Middlesex       | 6,948' | -5,760' |
| Genesee         | 7,091' | -5,903' |
| Tully           | 7,119' | -5,931' |
| Hamilton        | 7,143' | -5,955' |
| Marcellus       | 7,231' | -6,043' |
| Purcell         | 7,238' | -6,050' |
| Lower Marcellus | 7,240' | -6,052' |
| Basal Marcellus | 7,263' | -6,075' |
| Onondaga        | 7,281' | -6,093' |
| Oriskany        |        |         |



*DMH  
3-26-15*

Proposed KOP at 6,700-ft MD  
VS at KOP is -327-ft (nudge)  
Build 10°/100-ft to 89.3° inc., 150° azi.  
EOB at 7,582-ft MD  
(see directional plan for specific details)

**Note:** increase MW through curve and lateral as dictated by hole conditions

EOC at 7,582-ft MD / 7,236-ft TVD  
89.3° inc., 149.25° azi., 239-ft VS  
(see directional plan for specific details)

TD at 17,583-ft MD / 7,361-ft TVD  
89.3° inc., 150° azi., 10,239-ft VS

RECEIVED  
Office of Oil and Gas

MAR 28 2019

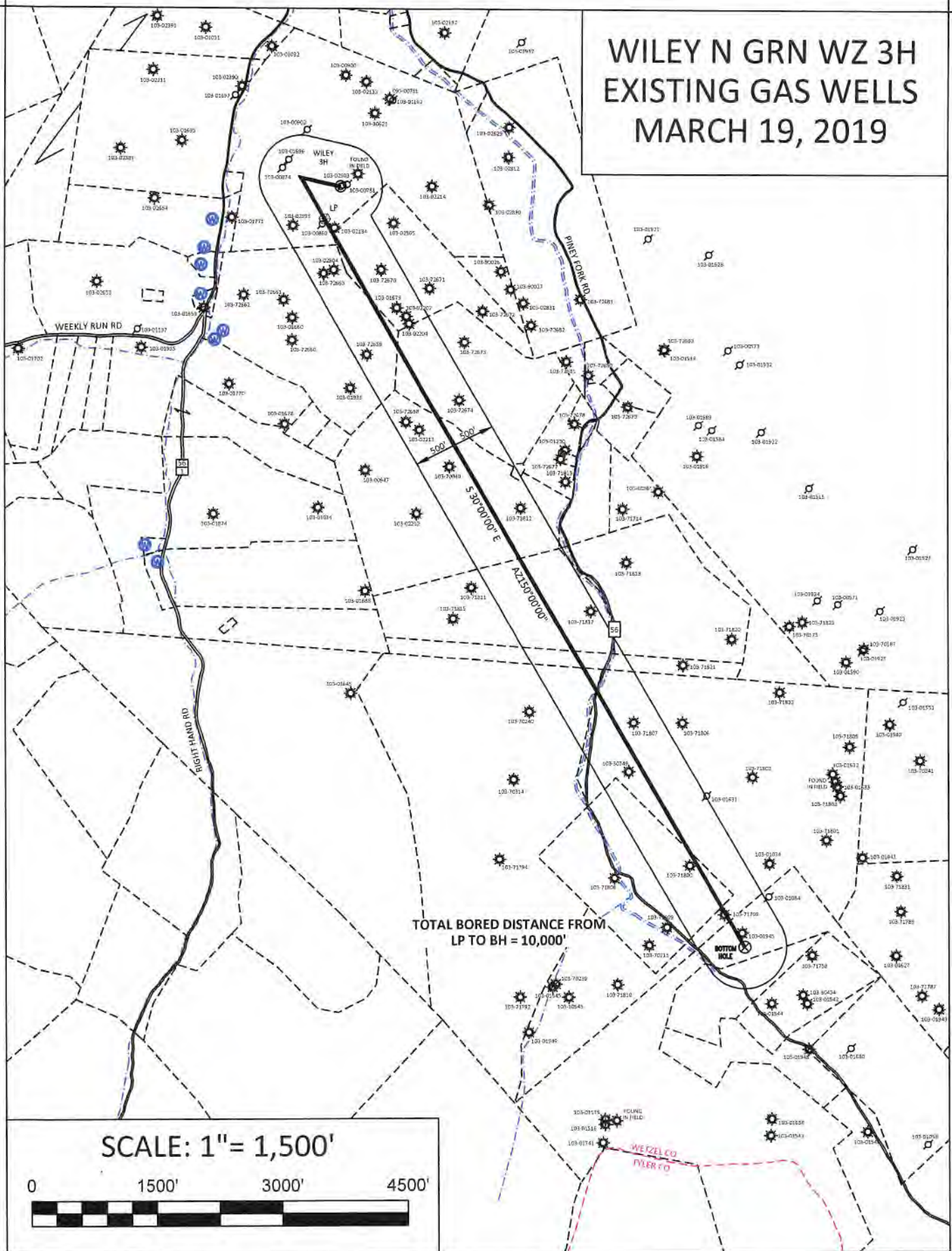
WV Department of Environmental Protection

### Wiley 3H Area of Review

| API Number     | Well Name             | Well Number | Operator                          | Latitude (NAD 27) | Longitude (NAD 27) | TMP     | TVD  | Producing Formation |
|----------------|-----------------------|-------------|-----------------------------------|-------------------|--------------------|---------|------|---------------------|
| 47-103-02503   | Coastal Lumber Co     | 16          | NA                                | 39.509499         | -80.691766         | 5-23-4  | 3410 | NA                  |
| 47-103-02393   | Coastal Lumber Co     | NA          | East Resources, Inc               | 39.50822          | -80.693878         | 5-23-4  | 3170 | NA                  |
| 47-103-00860   | C P McCoy             | 8           | NA                                | 39.50823          | -80.692618         | 5-23-4  | 3083 | NA                  |
| 47-103-02504   | Timmy Morris          | NA          | East Resources, Inc               | 39.506637         | -80.691545         | 5-23-12 | 3350 | NA                  |
| 47-103-72663   | J R Moore             | 2           | NA                                | 39.506625         | -80.692529         | 5-23-12 | NA   | NA                  |
| 47-103-72659   | J R Moore             | 3           | NA                                | 39.504012         | -80.690655         | 5-23-12 | NA   | NA                  |
| 47-103-72658   | James A Booth         | 4           | NA                                | 39.501835         | -80.688969         | 5-23-26 | NA   | NA                  |
| 47-103-02213   | Theodore Adamerovich  | NA          | East Resources, Inc               | 39.501580         | -80.688202         | 5-23-26 | NA   | NA                  |
| 47-103-70040   | Jas A Booth           | 2           | South Penn Oil (S. Penn Nat. Gas) | 39.500420         | -80.687078         | 5-23-26 | 2901 | NA                  |
| 47-103-30749   | Agnes G Reilly et al  | 1           | South Penn Oil (S. Penn Nat. Gas) | 39.495437         | -80.686872         | 5-26-4  | NA   | NA                  |
| 47-103-71800   | John J Reilly         | 3           | South Penn Oil (S. Penn Nat. Gas) | 39.490511         | -80.679402         | 5-26-3  | 2805 | NA                  |
| 47-103-71799   | George B Reilly       | 10          | NA                                | 39.485858         | -80.675278         | 5-26-4  | NA   | NA                  |
| 47-103-01945   | WV Public Lands Corp  | 51          | HG Energy, LLC                    | 39.485267         | -80.674525         | 5-26-15 | 3119 | NA                  |
| 47-103-01084   | G V Reilly            | 8           | Pennzoil Company                  | 39.486451         | -80.673413         | 5-26-15 | NA   | NA                  |
| 47-103-01631   | WV Public Lands Corp  | L-19        | East Resources, Inc               | 39.489732         | -80.676085         | 5-23-4  | 3268 | NA                  |
| 47-103-71807   | George B Reilly       | 2           | NA                                | 39.492099         | -80.679206         | 5-23-4  | NA   | NA                  |
| 47-103-71817   | Ephraim Leasure       | 2           | NA                                | 39.495728         | -80.681075         | 5-23-33 | NA   | NA                  |
| 47-103-71812   | James A Booth         | 1           | NA                                | 39.499066         | -80.684068         | 5-23-26 | NA   | NA                  |
| 47-103-72674   | M A Arnett            | 4           | NA                                | 39.502561         | -80.686721         | 5-23-18 | NA   | NA                  |
| 47-103-02204   | Joe Lloyd Prine et al | NA          | East Resources, Inc               | 39.505060         | -80.688951         | 5-23-8  | NA   | NA                  |
| 47-103-01679   | Timmy A Morris        | H-25        | East Resources, Inc               | 39.505495         | -80.689326         | 5-23-8  | 3279 | NA                  |
| 47-103-72670   | M M Arnett            | NA          | Hope Natural Gas Company          | 39.50677          | -80.690094         | 5-23-8  | NA   | NA                  |
| 47-103-02134   | Coastal Lumber Co     | 11          | East Resources, Inc               | 39.50825          | -80.692135         | 5-23-4  | 3320 | NA                  |
| 47-103-00781   | McCoy Heirs           | 9           | Pennzoil Company                  | 39.509527         | -80.691593         | 5-23-4  | NA   | NA                  |
| FOUND IN FIELD | Coastal Lumber Co     | NA          | NA                                | 39.509809         | -80.691313         | 5-23-4  | NA   | NA                  |
|                |                       |             |                                   |                   |                    |         |      |                     |
|                |                       |             |                                   |                   |                    |         |      |                     |
|                |                       |             |                                   |                   |                    |         |      |                     |

47 103 03100

# WILEY N GRN WZ 3H EXISTING GAS WELLS MARCH 19, 2019



WW-9  
(4/16)

API Number 47 - 103 - 03100

Operator's Well No. Wile N GRN WZ 3H

STATE OF WEST VIRGINIA  
DEPARTMENT OF ENVIRONMENTAL PROTECTION  
OFFICE OF OIL AND GAS

FLUIDS/ CUTTINGS DISPOSAL & RECLAMATION PLAN

Operator Name Tribune Resources, LLC

OP Code 494522341

Watershed (HUC 10) Fishing Creek

Quadrangle Pine Grove/ Center Point

Do you anticipate using more than 5,000 bbls of water to complete the proposed well work? Yes  No

Will a pit be used? Yes  No

If so, please describe anticipated pit waste: Closed loop system. No pits will be used.

Will a synthetic liner be used in the pit? Yes  No  If so, what ml.?

Proposed Disposal Method For Treated Pit Wastes:

- Land Application
- Underground Injection ( UIC Permit Number see attached sheet titled UIC wells and landfills )
- Reuse (at API Number next anticipated well )
- Off Site Disposal (Supply form WW-9 for disposal location)
- Other (Explain \_\_\_\_\_)

*DmH  
3-26-15*

Will closed loop system be used? If so, describe: Yes. See attached sheet titled Closed Loop Typical Description

Drilling medium anticipated for this well (vertical and horizontal)? Air, freshwater, oil based, etc. Freshwater and synthetic based oil

-If oil based, what type? Synthetic, petroleum, etc. Synthetic based drilling mud

Additives to be used in drilling medium? See attached sheet titled Drilling Additives

Drill cuttings disposal method? Leave in pit, landfill, removed offsite, etc. Landfill

-If left in pit and plan to solidify what medium will be used? (cement, lime, sawdust)

-Landfill or offsite name/permit number? See attached sheet titled UIC Wells and Landfills

Permittee shall provide written notice to the Office of Oil and Gas of any load of drill cuttings or associated waste rejected at any West Virginia solid waste facility. The notice shall be provided within 24 hours of rejection and the permittee shall also disclose where it was properly disposed.

I certify that I understand and agree to the terms and conditions of the GENERAL WATER POLLUTION PERMIT issued on August 1, 2005, by the Office of Oil and Gas of the West Virginia Department of Environmental Protection. I understand that the provisions of the permit are enforceable by law. Violations of any term or condition of the general permit and/or other applicable law or regulation can lead to enforcement action.

I certify under penalty of law that I have personally examined and am familiar with the information submitted on this application form and all attachments thereto and that, based on my inquiry of those individuals immediately responsible for obtaining the information, I believe that the information is true, accurate, and complete. I am aware that there are significant penalties for submitting false information, including the possibility of fine or imprisonment.

Company Official Signature [Signature]

Company Official (Typed Name) Lee Lawson


Company Official Title Regulatory/ HSE Director

Subscribed and sworn before me this 15<sup>th</sup> day of March, 2019

[Signature]  
Feb. 11, 2021

Notary Public

My commission expires



**Tribune Resources, LLC**

Proposed Revegetation Treatment: Acres Disturbed 42.3 Prevegetation pH \_\_\_\_\_

Lime 3 Tons/acre or to correct to pH 5.7

Fertilizer type 10-20-20

Fertilizer amount 500 lbs/acre

Mulch minimum of 2-3 Tons/acre

**Seed Mixtures**

**Temporary**

**Permanent**

Seed Type lbs/acre

Seed Type lbs/acre

See Attached

See Attached

**Attach:**

Maps(s) of road, location, pit and proposed area for land application (unless engineered plans including this info have been provided). If water from the pit will be land applied, include dimensions (L x W x D) of the pit, and dimensions (L x W), and area in acreage, of the land application area.

Photocopied section of involved 7.5' topographic sheet.

Plan Approved by: 

Comments: \_\_\_\_\_

Title: Oil & Gas Inspector

Date: 3-26-19

Field Reviewed?  Yes  No

RECEIVED  
Office of Oil and Gas

MAR 28 2019

WV Department of  
Environmental Protection



## Closed Loop System: Typical Design

4710303100  
05/24/2019

Consists of a series of open top tanks that separate liquids and solids. A typical closed loop system is comprised of:

- Open top tanks
- Screened shale shakers
- Drying shakers
- Centrifuges
- Hydro cyclones

Cuttings are solidified on location and transferred off-site for disposal.

RECEIVED  
Office of Oil and Gas

MAR 28 2019

WV Department of  
Environmental Protection

**Drilling Additive Information**

| Well Pad Name:      |                      | Wiley Pad       |                         |                       |  |       |                                       |                   |
|---------------------|----------------------|-----------------|-------------------------|-----------------------|--|-------|---------------------------------------|-------------------|
| Product             | Container /Unit Size | Container Units | Max Daily Unit Quantity | Average Unit Quantity | Max Total Quantity (Unit Size X Max Unit Quantity) | Units | Physical State (solid, liquid, other) | Storage Location  |
| Anco Mul XL         | 275                  | gal             | 5,000                   | 2,500                 | 5,000  | gal   | liquid                                | Chem Storage Area |
| Bulk Barite         | 1                    | ton             | 60                      | 30                    | 60,000   | lbs   | solid                                 | Barite Tank       |
| Barite 100#         | 100                  | lbs sack        | 400                     | 200                   | 400  | lbs   | solid                                 | Chem Storage Area |
| Lime                | 50                   | lbs sack        | 137                     | 70                    | 6,850  | lbs   | solid                                 | Chem Storage Area |
| Anco Trol           | 50                   | lbs sack        | 100                     | 50                    | 5,000  | lbs   | solid                                 | Chem Storage Area |
| Anco Phalt S        | 50                   | lbs sack        | 500                     | 250                   | 2,500  | lbs   | solid                                 | Chem Storage Area |
| Calcium Chloride    | 50                   | lbs sack        | 112                     | 60                    | 5,600  | lbs   | solid                                 | Chem Storage Area |
| Petrogell 100       | 50                   | lbs sack        | 120                     | 60                    | 7,200  | lbs   | solid                                 | Chem Storage Area |
| Anco Mul OW         | 275                  | gal tote        | 900                     | 550                   | 900  | gal   | liquid                                | Chem Storage Area |
| Anco Mul P          | 275                  | gal tote        | 900                     | 550                   | 900  | gal   | liquid                                | Chem Storage Area |
| Anco Mul S          | 275                  | gal tote        | 2,000                   | 800                   | 2,000  | gal   | liquid                                | Chem Storage Area |
| Anco Mul Thin       | 275                  | gal tote        | 2,000                   | 800                   | 2,000  | gal   | liquid                                | Chem Storage Area |
| Calcium Carbonate M | 50                   | lbs sack        | 420                     | 240                   | 21,000   | lbs   | solid                                 | Chem Storage Area |
| Calcium Carb (F)    | 50                   | lbs sack        | 500                     | 240                   | 25,000   | lbs   | solid                                 | Chem Storage Area |
| LCF Blend           | 50                   | lbs sack        | 500                     | 240                   | 25,000   | lbs   | solid                                 | Chem Storage Area |
| Thunderplug         | 50                   | lbs sack        | 500                     | 240                   | 25,000   | lbs   | solid                                 | Chem Storage Area |
| Cedar Fiber         | 50                   | lbs sack        | 500                     | 240                   | 25,000   | lbs   | solid                                 | Chem Storage Area |
| Walnut Hulls M      | 50                   | lbs sack        | 500                     | 240                   | 25,000   | lbs   | solid                                 | Chem Storage Area |
| Anco Bar SS         | 3,000                | lbs sack        | 60                      | 20                    | 180,000  | lbs   | solid                                 | Chem Storage Area |
| OBM                 | 1                    | bbl             | 2,400                   | 1,700                 | 100,800  | gal   | liquid                                | OBM Tanks         |
| ANCO Gel            | 50                   | lbs sack        | 70                      | 25                    | 3,500  | lbs   | solid                                 | Chem Storage Area |
| Claytone EM         | 50                   | lbs sack        | 200                     | 100                   | 10,000   | lbs   | solid                                 | Chem Storage Area |

lb = pounds                      gal = gallons                      bbl = barrels

RECEIVED  
Office of Oil and Gas  
**MAR 28 2019**  
WV Department of  
Environmental Protection

## Landfills and UIC Wells

### Landfills

Wetzel County Landfill SWF-1021/WV0109185

Brooke County Landfill SWF-1013/WV0109029

### UIC

#### **K&H**

Well # 1: SWIW # 8 API Number: 34-009-2-3821-00

Well #2: SWIW # 10 API Number: 34-009-2-3823-00

Well # 3: SWIW #11 API Number: 34-009-2-3824-00

#### **Red Bird Development**

Well # 1: SWIW # 18 API Number: 34-167-2-9731-00-00

Well # 4: SWIW # 24 API Number: 34-167-2-9767-00-00

#### **Deep Rock**

HEINRICH #1 - SWIW #21 API# 34-167-2-9445

HEINRICH #2- SWIW #22 API# 34-167-2-9464

VOCATIONAL SCHOOL #2 - SWIW #20 API# 34-167-2-9543

AMERICAN GROWERS #1 - SWIW #26 API# 34-167-2-9766

RECEIVED  
Office of Oil and Gas  
MAR 28 2019  
WV Department of  
Environmental Protection

**Temporary and Permanent Seed Mix**

250 lbs. /acre

**Mix Details**

|                     |     |
|---------------------|-----|
| Medium red clover   | 4%  |
| Alsike clover       | 4%  |
| Birds foot trefoil  | 5%  |
| Forage tall fescue  | 45% |
| Forage perineal rye | 20% |
| Annual rye          | 11% |
| Winter wheat        | 10% |

**Straw**

Winter – 3 ton per acre

Summer – 2 ton per acre

RECEIVED  
Office of Oil and Gas

MAR 28 2019

WV Department of  
Environmental Protection

# Wiley N GRN WZ 1H, 3H, 5H, 7H & 9H Site Safety Plan

---



**TRIBUNE**  
RESOURCES

*DMH  
3-26-19*

RECEIVED  
Office of Oil and Gas

MAR 28 2019

WV Department of  
Environmental Protection

WILEY N GRN WZ 3H  
PINE GROVE, WV  
CENTER POINT, WV

47103031000

05/24/2019

LEWIS WETZEL

PUBLIC HUNTING

PINE GROVE QUAD  
CENTER POINT QUAD

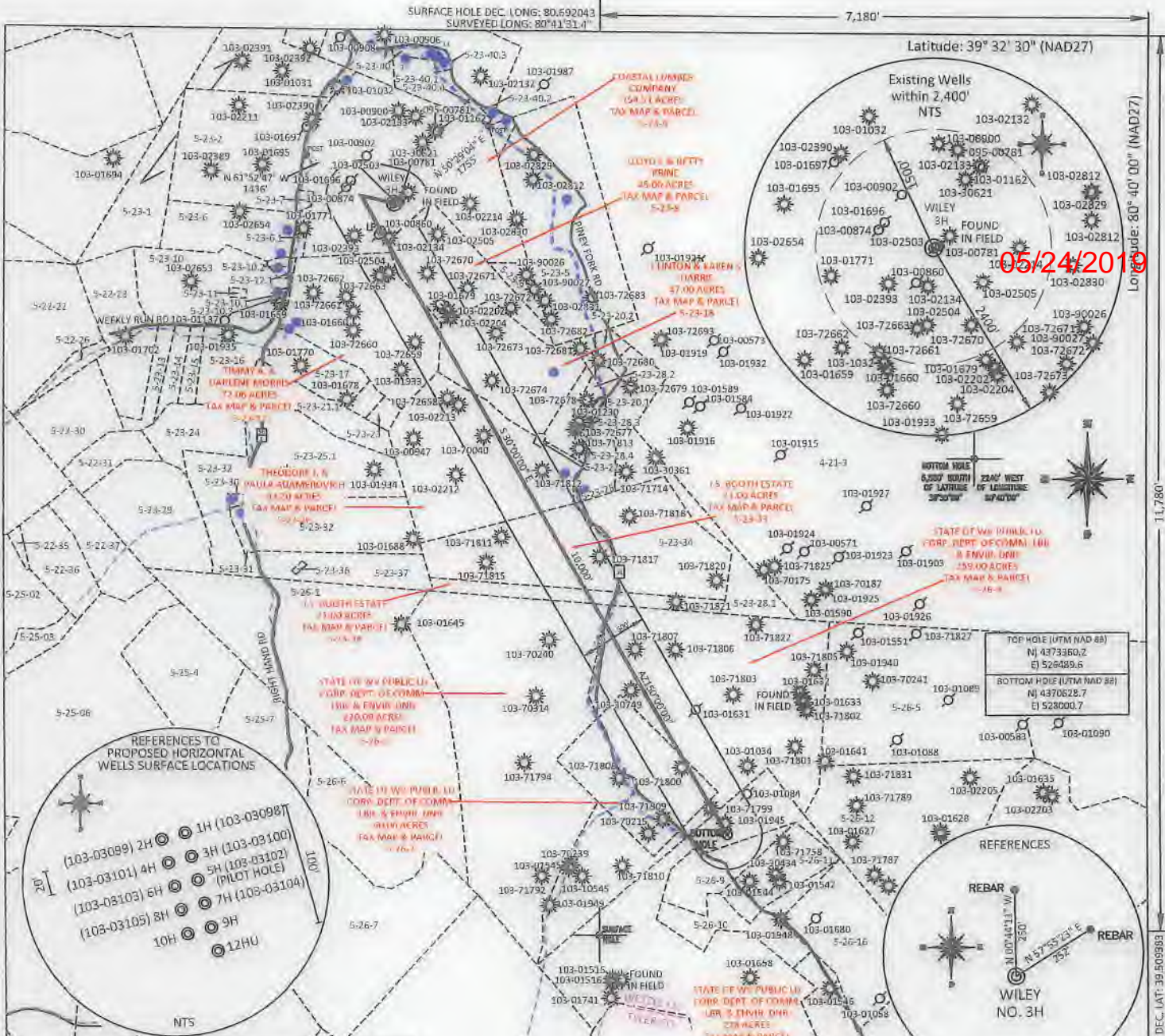
LEWIS WETZEL

GREEN

TOTAL BORED DISTANCE FROM  
LP TO BH = 10,000'

WETZEL CO  
TYLER CO





API # & DISTANCE TO WELL

|                |                     |           |                     |
|----------------|---------------------|-----------|---------------------|
| 103-00900      | N 02°32'00" E 1317' | 103-02503 | N 66°38'32" E 30'   |
| 103-02133      | N 13°48'02" E 1274' | 103-01771 | S 74°12'42" W 1350' |
| 095-00781      | N 29°20'04" E 1192' | 103-02214 | N 89°48'18" E 1093' |
| 103-01162      | N 31°16'52" E 1192' | 103-00880 | S 26°03'05" W 497'  |
| 103-00902      | N 31°08'48" W 783'  | 103-02393 | S 50°54'40" W 734'  |
| 103-30621      | N 25°03'47" E 958'  | 103-02505 | S 55°30'57" E 768'  |
| 103-01695      | N 63°02'37" W 701'  | 103-02134 | S 08°13'42" W 499'  |
| FOUND IN FIELD | N 53°48'23" E 258'  | 103-02504 | S 04°29'57" W 994'  |
| 103-00781      | N 74°17'48" E 80'   | 103-72663 | S 11°01'28" W 1051' |
| 103-00874      | N 72°22'11" W 731'  | 103-72670 | S 26°13'39" E 1101' |

I, THE UNDERSIGNED, HEREBY CERTIFY THAT THIS PLAT IS CORRECT TO THE BEST OF MY KNOWLEDGE AND BELIEF AND SHOWS ALL THE INFORMATION REQUIRED BY LAW AND THE REGULATIONS ISSUED AND PRESCRIBED BY THE DEPARTMENT OF ENVIRONMENTAL PROTECTION.

Signed: *[Signature]*

L.L.S. #2124 : Ernest J. Benchek III

NOTE:  
NO WATER WELLS WERE FOUND WITHIN 250' OF THE CENTER OF WELL PAD.  
NO DWELLINGS WERE FOUND WITHIN 525' OF THE CENTER OF WELL PAD.

REFERENCE NOTES  
Boundaries as shown taken from deeds, tax maps and field locations. A full boundary survey is not expressed nor implied. All bearings are based on true north. Computations taken from public records WETZEL County, West Virginia JULY 2018  
State Plane Coordinates & NAD 83 Lat/Long by differential submeter mapping grade GPS  
Drafted by: E.A.M.

FILE #: TRB1

DRAWING #: 2888

SCALE: PLAT: 1" = 2200'  
TRK: 1" = 2000'

MINIMUM DEGREE OF ACCURACY: 1/200

PROVEN SOURCE OF ELEVATION: SUBMETER MAPPING GRADE GPS

DATE: MARCH 21, 2019

OPERATOR'S WELL #: WILEY N GRN WZ 3H

API WELL #: 47 103 03100 D

STATE COUNTY PERMIT

(+) DENOTES LOCATION OF WELL ON UNITED STATES TOPOGRAPHIC MAPS WYDEP

OFFICE OF OIL & GAS  
601 57TH STREET  
CHARLESTON, WV 25304

Well Type:  Oil  Waste Diposal  Production  Deep  
 Gas  Liquid Injection  Storage  Shallow

WATERSHED: FISHING CREEK

COUNTY/DISTRICT: WETZEL / GREEN

SURFACE OWNER: COASTAL LUMBER COMPANY

OIL & GAS ROYALTY OWNER: CHARLES W. McCOY Jr ET AL

LEASE NUMBERS: \_\_\_\_\_

DRILL  CONVERT  DRILL DEEPER  REDRILL  FRACTURE OR STIMULATE   
PLUG OFF FORMATION  PERFORATE NEW FORMATION  PLUG & ABANDON   
CLEAN OUT & REPLUG  OTHER CHANGE  (SPECIFY): \_\_\_\_\_

TARGET FORMATION: MARCELLUS

WELL OPERATOR: TRIBUNE RESOURCES, LLC

ADDRESS: 3861 AMBASSADOR CAFFERY PARKWAY SUITE 600

CITY: LAFAYETTE STATE: LA ZIP CODE: 70503

AS-BUILT ELEVATION: 1,286.8'

QUADRANGLE: CENTER POINT, WV - BOTTOM HOLE

ACREAGE: 154.51 +/-

ACREAGE: 1220.77 +/-

ESTIMATED DEPTH: TMD: 17,583' TVD: 7361'

DESIGNATED AGENT: HARMAN BROWN

ADDRESS: 18396 MOUNTAINEER HIGHWAY

CITY: WILEYVILLE STATE: WV ZIP CODE: 26581

4710303100

WW-6A1  
(5/13)

Operator's Well No. Wiley N GRN WZ 3H

**INFORMATION SUPPLIED UNDER WEST VIRGINIA CODE  
Chapter 22, Article 6A, Section 5(a)(5)  
IN LIEU OF FILING LEASE(S) AND OTHER CONTINUING CONTRACT(S)**

Under the oath required to make the verification on page 1 of this Notice and Application, I depose and say that I am the person who signed the Notice and Application for the Applicant, and that –

- (1) the tract of land is the same tract described in this Application, partly or wholly depicted in the accompanying plat, and described in the Construction and Reclamation Plan;
- (2) the parties and recordation data (if recorded) for lease(s) or other continuing contract(s) by which the Applicant claims the right to extract, produce or market the oil or gas are as follows:

| Lease Name or Number | Grantor, Lessor, etc. | Grantee, Lessee, etc. | Royalty | Book/Page |
|----------------------|-----------------------|-----------------------|---------|-----------|
|----------------------|-----------------------|-----------------------|---------|-----------|

Attached

**Acknowledgement of Possible Permitting/Approval  
In Addition to the Office of Oil and Gas**


The permit applicant for the proposed well work addressed in this application hereby acknowledges the possibility of the need for permits and/or approvals from local, state, or federal entities in addition to the DEP, Office of Oil and Gas, including but not limited to the following:

- WV Division of Water and Waste Management
- WV Division of Natural Resources WV Division of Highways
- U.S. Army Corps of Engineers
- U.S. Fish and Wildlife Service
- County Floodplain Coordinator

RECEIVED  
Office of Oil and Gas

MAR 28 2019

The applicant further acknowledges that any Office of Oil and Gas permit in no way overrides, replaces, or nullifies the need for other permits/approvals that may be necessary and further affirms that all needed permits/approvals should be acquired from the appropriate authority before the affected activity is initiated.

Well Operator: Tribune Resources, LLC  
 By: Lee Lawson   
 Its: Regulatory/ HSE Director



**INFORMATION SUPPLIED UNDER WEST VIRGINIA CODE  
Chapter 22, Article 6A, Section 5(a)(5)  
IN LIEU OF FILING LEASE(S) AND OTHER CONTINUING CONTRACT(S)**

Under the oath required to make the verification on page 1 of this Notice and Application, I depose and say that I am the person who signed the Notice and Application for the Applicant,

- (1) the tract of land is the same tract described in this Application, partly or wholly depicted in the accompanying plat and described in the Construction and Reclamation Plan;
- (2) the parties and recordation data (if recorded) for lease(s) or other continuing contract(s) by which the Applicant claims the right to extract, produce or market the oil or gas are as

Tribune Resources, LLC is the record title owner of the leases identified herein. Listed below each lease is the applicable chain of title by which Tribune Resources, LLC was vested with title thereto. Please note, throughout the chain of title, various mergers and name changes occurred between the referenced companies. In several instances, no documentation was filed in the county records evidencing such a merger or name change. In those cases, we've directed your attention to the records of the West Virginia Secretary of State, where said documentation can be found.

| Parcel No.                              | Lessor/Assignor                                | Lessee/Assignee                                | Royalty/Instrument       | Book/Page                |
|---|--|--|--------------------------|--------------------------|
| 5-23-4                                  | <b>John R. McCoy et al</b>                     | <b>J.F. Guffey</b>                             | <b>1/8</b>               | <b>48/445</b>            |
|   | J.F. Guffey                                    | W.M. Graham                                    | Assignment               | 56/286                   |
|   | W.M. Graham                                    | W.H. Nimick                                    | Assignment               | 56/288                   |
|   | W.H. Nimick                                    | South Penn Oil Company                         | Assignment               | 49/268                   |
|   | South Penn Oil Company                         | South Penn Natural Gas Company                 | Assignment               | 33A/455                  |
|   | South Penn Natural Gas Company                 | South Penn Oil Company                         | Assignment               | 215/478                  |
|   | South Penn Oil Company                         | Pennzoil Company                               | Cert. of Name Change     | WV Sec. of State records |
|   | Pennzoil Company                               | Pennzoil United, Inc.                          | Assignment               | 246/491                  |
|   | Pennzoil United, Inc.                          | Pennzoil Company                               | Cert. of Name Change     | WV Sec. of State records |
|   | Pennzoil Company                               | Pennzoil Products Company                      | Assn. & Supp. Assn       | 319/397 & 322/577        |
|   | Pennzoil Products Company                      | Pennzoil Exploration and Production Company    | Assignment               | 363/384                  |
|   | Pennzoil Exploration and Production Company    | PennzEnergy Exploration and Production, L.L.C. | Cert. of Merger          | 12/177                   |
|   | PennzEnergy Exploration and Production, L.L.C. | Devon Energy Production Company, L.P.          | Cert. of Merger          | 12/278                   |
|   | Devon Energy Production Company, L.P.          | East Resources, Inc.                           | Assignment               | 370/580                  |
|   | East Resources, Inc.                           | HG Energy, LLC                                 | Assignment               | 118A/253                 |
|   | East Resources, Inc. and HG Energy, LLC        | American Energy - Marcellus, LLC               | Assignment               | 153A/238                 |
|   | American Energy - Marcellus, LLC               | Ascent Resources - Marcellus, LLC              | Cert. of Name Change     | WV Sec. of State records |
| Ascent Resources - Marcellus, LLC       | Tribune Resources, LLC                         | Cert. of Name Change                           | WV Sec. of State records |                          |
| 5-23-12                                 | <b>Beulah K. Kirby etvir</b>                   | <b>C.E. Beck</b>                               | <b>1/8</b>               | <b>58A/161</b>           |
|   | C.E. Beck                                      | Pennzoil Company                               | Assignment               | 58A/229                  |
|   | Pennzoil Company                               | Pennzoil Products Company                      | Assn. & Supp. Assn.      | 319/397 & 322/577        |
|   | Pennzoil Products Company                      | Pennzoil Exploration and Production Company    | Assignment               | 363/384                  |
|   | Pennzoil Exploration and Production Company    | PennzEnergy Exploration and Production, L.L.C. | Cert. of Merger          | 12/177                   |
|   | PennzEnergy Exploration and Production, L.L.C. | Devon Energy Production Company, L.P.          | Cert. of Merger          | 12/278                   |
|   | Devon Energy Production Company, L.P.          | East Resources, Inc.                           | Assignment               | 370/580                  |
|   | East Resources, Inc.                           | HG Energy, LLC                                 | Assignment               | 118A/253                 |
|   | East Resources, Inc. and HG Energy, LLC        | American Energy - Marcellus, LLC               | Assignment               | 153A/238                 |
|   | American Energy - Marcellus, LLC               | Ascent Resources - Marcellus, LLC              | Cert. of Name Change     | WV Sec. of State records |
| Ascent Resources - Marcellus, LLC       | Tribune Resources, LLC                         | Cert. of Name Change                           | WV Sec. of State records |                          |
| 5-23-8                                  | <b>Lloyd Joe Prine etux</b>                    | <b>Pennzoil Company</b>                        | <b>1/8</b>               | <b>68A/188</b>           |
|   | Pennzoil Company                               | Pennzoil Products Company                      | Assn. & Supp. Assn.      | 319/397 & 322/577        |
|   | Pennzoil Products Company                      | Pennzoil Exploration and Production Company    | Assignment               | 363/384                  |
|   | Pennzoil Exploration and Production Company    | PennzEnergy Exploration and Production, L.L.C. | Cert. of Merger          | 12/177                   |
|   | PennzEnergy Exploration and Production, L.L.C. | Devon Energy Production Company, L.P.          | Cert. of Merger          | 12/278                   |
|   | Devon Energy Production Company, L.P.          | East Resources, Inc.                           | Assignment               | 370/580                  |
| East Resources, Inc.                    | HG Energy, LLC                                 | Assignment                                     | 118A/253                 |                          |
| East Resources, Inc. and HG Energy, LLC | American Energy - Marcellus, LLC               | Assignment                                     | 153A/238                 |                          |

RECEIVED  
 DEPT. OF STATE  
 DIVISION OF  
 RECORDS &  
 ADMINISTRATION  
 APR 19 2019

4710303100

|                |  |  |                      |                          |
|----------------|--|--|----------------------|--------------------------|
|                | American Energy - Marcellus, LLC               | Ascent Resources - Marcellus, LLC              | Cert. of Name Change | WV Sec. of State records |
|                | Ascent Resources - Marcellus, LLC              | Tribune Resources, LLC                         | Cert. of Name Change | WV Sec. of State records |
| <b>5-23-18</b> | <b>George H. Stonestreet etux</b>              | <b>C.E. Beck</b>                               | <b>1/8</b>           | <b>58/A 177</b>          |
|                | C.E. Beck                                      | Pennzoil Company                               | Assignment           | 58A/229                  |
|                | Pennzoil Company                               | Pennzoil Products Company                      | Assn. & Supp. Assn.  | 319/397 & 322/577        |
|                | Pennzoil Products Company                      | Pennzoil Exploration and Production Company    | Assignment           | 363/384                  |
|                | Pennzoil Exploration and Production Company    | PennzEnergy Exploration and Production, L.L.C. | Cert. of Merger      | 12/177                   |
|                | PennzEnergy Exploration and Production, L.L.C. | Devon Energy Production Company, L.P.          | Cert. of Merger      | 12/278                   |
|                | Devon Energy Production Company, L.P.          | East Resources, Inc.                           | Assignment           | 370/580                  |
|                | East Resources, Inc.                           | HG Energy, LLC                                 | Assignment           | 118A/253                 |
|                | East Resources, Inc. and HG Energy, LLC        | American Energy - Marcellus, LLC               | Assignment           | 153A/238                 |
|                | American Energy - Marcellus, LLC               | Ascent Resources - Marcellus, LLC              | Cert. of Name Change | WV Sec. of State records |
|                | Ascent Resources - Marcellus, LLC              | Tribune Resources, LLC                         | Cert. of Name Change | WV Sec. of State records |
| <b>5-23-26</b> | <b>James A. and M.E. Booth</b>                 | <b>South Penn Oil Company</b>                  | <b>1/8</b>           | <b>47/198</b>            |
|                | South Penn Oil Company                         | South Penn Natural Gas Company                 | Assignment           | 33A/455                  |
|                | South Penn Natural Gas Company                 | South Penn Oil Company                         | Assignment           | 215/478                  |
|                | South Penn Oil Company                         | Pennzoil Company                               | Cert. of Name Change | WV Sec. of State records |
|                | Pennzoil Company                               | Pennzoil United, Inc.                          | Assignment           | 246/491                  |
|                | Pennzoil United, Inc.                          | Pennzoil Company                               | Cert. of Name Change | WV Sec. of State records |
|                | Pennzoil Company                               | Pennzoil Products Company                      | Assn. & Supp. Assn.  | 319/397 & 322/577        |
|                | Pennzoil Products Company                      | Pennzoil Exploration and Production Company    | Assignment           | 363/384                  |
|                | Pennzoil Exploration and Production Company    | PennzEnergy Exploration and Production, L.L.C. | Cert. of Merger      | 12/177                   |
|                | PennzEnergy Exploration and Production, L.L.C. | Devon Energy Production Company, L.P.          | Cert. of Merger      | 12/278                   |
|                | Devon Energy Production Company, L.P.          | East Resources, Inc.                           | Assignment           | 370/580                  |
|                | East Resources, Inc.                           | HG Energy, LLC                                 | Assignment           | 118A/253                 |
|                | East Resources, Inc. and HG Energy, LLC        | American Energy - Marcellus, LLC               | Assignment           | 153A/238                 |
|                | American Energy - Marcellus, LLC               | Ascent Resources - Marcellus, LLC              | Cert. of Name Change | WV Sec. of State records |
|                | Ascent Resources - Marcellus, LLC              | Tribune Resources, LLC                         | Cert. of Name Change | WV Sec. of State records |
| <b>5-23-33</b> | <b>Jerry M. Booth</b>                          | <b>HG Energy</b>                               | <b>1/8</b>           | <b>136A/882</b>          |
|                | East Resources, Inc and HG Energy, Inc         | American Energy - Marcellus, LLC               | Assignment           | 153A/238                 |
|                | American Energy - Marcellus, LLC               | Ascent Resources - Marcellus, LLC              | Cert. of Name Change | WV Sec. of State records |
|                | Ascent Resources - Marcellus, LLC              | Tribune Resources, LLC                         | Cert. of Name Change | WV Sec. of State records |
| <b>5-23-38</b> | <b>Jerry M. Booth</b>                          | <b>HG Energy</b>                               | <b>1/8</b>           | <b>136A/882</b>          |
|                | East Resources, Inc and HG Energy, Inc         | American Energy - Marcellus, LLC               | Assignment           | 153A/238                 |
|                | American Energy - Marcellus, LLC               | Ascent Resources - Marcellus, LLC              | Cert. of Name Change | WV Sec. of State records |
|                | Ascent Resources - Marcellus, LLC              | Tribune Resources, LLC                         | Cert. of Name Change | WV Sec. of State records |
| <b>5-26-2</b>  | <b>Wadsworth Brothers, Inc.</b>                | <b>Pennzoil Company</b>                        | <b>1/8</b>           | <b>65A/420</b>           |
|                | Pennzoil Company                               | Pennzoil Products Company                      | Assn. & Supp. Assn.  | 319/397 & 322/577        |
|                | Pennzoil Products Company                      | Pennzoil Exploration and Production Company    | Assignment           | 363/384                  |
|                | Pennzoil Exploration and Production Company    | PennzEnergy Exploration and Production, L.L.C. | Cert. of Merger      | 12/177                   |
|                | PennzEnergy Exploration and Production, L.L.C. | Devon Energy Production Company, L.P.          | Cert. of Merger      | 12/278                   |
|                | Devon Energy Production Company, L.P.          | East Resources, Inc.                           | Assignment           | 370/580                  |
|                | East Resources, Inc.                           | HG Energy, LLC                                 | Assignment           | 118A/253                 |
|                | East Resources, Inc. and HG Energy, LLC        | American Energy - Marcellus, LLC               | Assignment           | 153A/238                 |
|                | American Energy - Marcellus, LLC               | Ascent Resources - Marcellus, LLC              | Cert. of Name Change | WV Sec. of State records |
|                | Ascent Resources - Marcellus, LLC              | Tribune Resources, LLC                         | Cert. of Name Change | WV Sec. of State records |

RECEIVED  
 Office of Oil and Gas  
 WV Department of  
 Environmental Protection  
 MAR 28 2019

4710303100

|                                   |  |  |                          |                          |
|-----------------------------------|--|--|--------------------------|--------------------------|
| <b>5-26-3</b>                     | <b>Henry and Mary Noland</b>                   | <b>W.R. McIntyre</b>                           | <b>1/8</b>               | <b>46/93</b>             |
|                                   | W.R. McIntyre                                  | South Penn Oil Company                         | Assignment               | 17A/450                  |
|                                   | South Penn Oil Company                         | South Penn Natural Gas Company                 | Assignment               | 33A/455                  |
|                                   | South Penn Natural Gas Company                 | South Penn Oil Company                         | Assignment               | 215/478                  |
|                                   | South Penn Oil Company                         | Pennzoil Company                               | Cert. of Name Change     | WV Sec. of State records |
|                                   | Pennzoil Company                               | Pennzoil United, Inc.                          | Assignment               | 246/491                  |
|                                   | Pennzoil United, Inc.                          | Pennzoil Company                               | Cert. of Name Change     | WV Sec. of State records |
|                                   | Pennzoil Company                               | Pennzoil Products Company                      | Assn. & Supp. Assn.      | 319/397 & 322/577        |
|                                   | Pennzoil Products Company                      | Pennzoil Exploration and Production Company    | Assignment               | 363/384                  |
|                                   | Pennzoil Exploration and Production Company    | PennzEnergy Exploration and Production, L.L.C. | Cert. of Merger          | 12/177                   |
|                                   | PennzEnergy Exploration and Production, L.L.C. | Devon Energy Production Company, L.P.          | Cert. of Merger          | 12/278                   |
|                                   | Devon Energy Production Company, L.P.          | East Resources, Inc.                           | Assignment               | 370/580                  |
|                                   | East Resources, Inc.                           | HG Energy, LLC                                 | Assignment               | 118A/253                 |
|                                   | East Resources, Inc. and HG Energy, LLC        | American Energy - Marcellus, LLC               | Assignment               | 153A/238                 |
|                                   | American Energy - Marcellus, LLC               | Ascent Resources - Marcellus, LLC              | Cert. of Name Change     | WV Sec. of State records |
| Ascent Resources - Marcellus, LLC | Tribune Resources, LLC                         | Cert. of Name Change                           | WV Sec. of State records |                          |
| <b>5-26-4</b>                     | <b>Geo. V. and Josphine M. Reilly</b>          | <b>South Penn Oil Company</b>                  | <b>1/8</b>               | <b>47/34</b>             |
|                                   | South Penn Oil Company                         | South Penn Natural Gas Company                 | Assignment               | 33A/455                  |
|                                   | South Penn Natural Gas Company                 | South Penn Oil Company                         | Assignment               | 215/478                  |
|                                   | South Penn Oil Company                         | Pennzoil Company                               | Cert. of Name Change     | WV Sec. of State records |
|                                   | Pennzoil Company                               | Pennzoil United, Inc.                          | Assignment               | 246/491                  |
|                                   | Pennzoil United, Inc.                          | Pennzoil Company                               | Cert. of Name Change     | WV Sec. of State records |
|                                   | Pennzoil Company                               | Pennzoil Products Company                      | Assn. & Supp. Assn.      | 319/397 & 322/577        |
|                                   | Pennzoil Products Company                      | Pennzoil Exploration and Production Company    | Assignment               | 363/384                  |
|                                   | Pennzoil Exploration and Production Company    | PennzEnergy Exploration and Production, L.L.C. | Cert. of Merger          | 12/177                   |
|                                   | PennzEnergy Exploration and Production, L.L.C. | Devon Energy Production Company, L.P.          | Cert. of Merger          | 12/278                   |
|                                   | Devon Energy Production Company, L.P.          | East Resources, Inc.                           | Assignment               | 370/580                  |
|                                   | East Resources, Inc.                           | HG Energy, LLC                                 | Assignment               | 118A/253                 |
|                                   | East Resources, Inc. and HG Energy, LLC        | American Energy - Marcellus, LLC               | Assignment               | 153A/238                 |
|                                   | American Energy - Marcellus, LLC               | Ascent Resources - Marcellus, LLC              | Cert. of Name Change     | WV Sec. of State records |
|                                   | Ascent Resources - Marcellus, LLC              | Tribune Resources, LLC                         | Cert. of Name Change     | WV Sec. of State records |
| <b>5-26-15</b>                    | <b>M.H. Penick and C.C. Penick</b>             | <b>South Penn Oil Company</b>                  | <b>14%</b>               | <b>47/216</b>            |
|                                   | South Penn Oil Company                         | South Penn Natural Gas Company                 | Assignment               | 33A/455                  |
|                                   | South Penn Natural Gas Company                 | South Penn Oil Company                         | Assignment               | 215/478                  |
|                                   | South Penn Oil Company                         | Pennzoil Company                               | Cert. of Name Change     | WV Sec. of State records |
|                                   | Pennzoil Company                               | Pennzoil United, Inc.                          | Assignment               | 246/491                  |
|                                   | Pennzoil United, Inc.                          | Pennzoil Company                               | Cert. of Name Change     | WV Sec. of State records |
|                                   | Pennzoil Company                               | Pennzoil Products Company                      | Assn. & Supp. Assn.      | 319/397 & 322/577        |
|                                   | Pennzoil Products Company                      | Pennzoil Exploration and Production Company    | Assignment               | 363/384                  |
|                                   | Pennzoil Exploration and Production Company    | PennzEnergy Exploration and Production, L.L.C. | Cert. of Merger          | 12/177                   |
|                                   | PennzEnergy Exploration and Production, L.L.C. | Devon Energy Production Company, L.P.          | Cert. of Merger          | 12/278                   |
|                                   | Devon Energy Production Company, L.P.          | East Resources, Inc.                           | Assignment               | 370/580                  |
|                                   | East Resources, Inc.                           | HG Energy, LLC                                 | Assignment               | 118A/253                 |
|                                   | East Resources, Inc. and HG Energy, LLC        | American Energy - Marcellus, LLC               | Assignment               | 153A/238                 |
|                                   | American Energy - Marcellus, LLC               | Ascent Resources - Marcellus, LLC              | Cert. of Name Change     | WV Sec. of State records |
|                                   | Ascent Resources - Marcellus, LLC              | Tribune Resources, LLC                         | Cert. of Name Change     | WV Sec. of State records |

RECEIVED  
 Office of Oil and Gas  
 MAR 28 2019  
 WV Department of  
 Environmental Protection

4710303100

17 10 3 05/24/2019



March 15, 2019


Ms. Laura Adkins  
WV DEP Office of Oil & Gas  
601 57<sup>th</sup> St., SE  
Charleston, WV 25304

Dear Ms. Adkins,

RE: Tribune Resources, LLC proposed New Well: Wiley N GRN WZ 3H in Wetzel County, West Virginia. Drilling under Piney Fork Road and Middle Ridge Road.

Tribune Resources, LLC ("Tribune") is applying for a drilling permit for the above referenced well. The State of West Virginia has raised some concerns as to Tribune's right to drill under Piney Fork Road and Middle Ridge Road. Please be advised that Tribune has leased all mineral owners under said route(s), as it relates to the above-referenced well. Thank you.

Sincerely,



Patrick Cassidy, CPL  
Senior Landman

Tribune Resources, LLC 3861 Ambassador Caffery Parkway, Suite 600, Lafayette, Louisiana 70503 (337) 769-0032 Fax: (337) 769-4340

RECEIVED  
Office of Oil and Gas

MAR 28 2019

WV Department of  
Environmental Protection




**Certification of Notice is hereby given:**

THEREFORE, I Lee Lawson, have read and understand the notice requirements within West Virginia Code § 22-6A. I certify that as required under West Virginia Code § 22-6A, I have served the attached copies of the Notice Forms, identified above, to the required parties through personal service, by registered mail or by any method of delivery that requires a receipt or signature confirmation. I certify under penalty of law that I have personally examined and am familiar with the information submitted in this Notice Certification and all attachments, and that based on my inquiry of those individuals immediately responsible for obtaining the information, I believe that the information is true, accurate and complete. I am aware that there are significant penalties for submitting false information, including the possibility of fine and imprisonment.

Well Operator: Tribune Resources, LLC  
By: Lee Lawson  
Its: Regulatory/ HSE Director  
Telephone: (337) 769-4064

Address: 3861 Ambassador Caffery Parkway  
Lafayette, LA 70503  
Facsimile: (337) 769-4340  
Email: lee.lawson@tribuneresources.com



Subscribed and sworn before me this 15<sup>th</sup> day of March.  
[Signature] Notary Public  
My Commission Expires Feb. 11, 2021

**Oil and Gas Privacy Notice:**

The Office of Oil and Gas processes your personal information, such as name, address and telephone number, as part of our regulatory duties. Your personal information may be disclosed to other State agencies or third parties in the normal course of business or as needed to comply with statutory or regulatory requirements, including Freedom of Information Act requests. Our office will appropriately secure your personal information. If you have any questions about our use or your personal information, please contact DEP's Chief Privacy Officer at [depprivacyofficer@wv.gov](mailto:depprivacyofficer@wv.gov).

RECEIVED  
Office of Oil and Gas  
MAR 28 2019  
WV Department of  
Environmental Protection

**STATE OF WEST VIRGINIA  
DEPARTMENT OF ENVIRONMENTAL PROTECTION, OFFICE OF OIL AND GAS  
NOTICE OF APPLICATION**

**Notice Time Requirement:** notice shall be provided no later than the **filing date of permit application.**

**Date of Notice:** 3/28/19 **Date Permit Application Filed:** 3/28/19

**Notice of:**

- PERMIT FOR ANY WELL WORK
- CERTIFICATE OF APPROVAL FOR THE CONSTRUCTION OF AN IMPOUNDMENT OR PIT

**Delivery method pursuant to West Virginia Code § 22-6A-10(b)**

- PERSONAL SERVICE
- REGISTERED MAIL
- METHOD OF DELIVERY THAT REQUIRES A RECEIPT OR SIGNATURE CONFIRMATION

Pursuant to W. Va. Code § 22-6A-10(b) no later than the filing date of the application, the applicant for a permit for any well work or for a certificate of approval for the construction of an impoundment or pit as required by this article shall deliver, by personal service or by registered mail or by any method of delivery that requires a receipt or signature confirmation, copies of the application, the erosion and sediment control plan required by section seven of this article, and the well plat to each of the following persons: (1) The owners of record of the surface of the tract on which the well is or is proposed to be located; (2) The owners of record of the surface tract or tracts overlying the oil and gas leasehold being developed by the proposed well work, if the surface tract is to be used for roads or other land disturbance as described in the erosion and sediment control plan submitted pursuant to subsection (c), section seven of this article; (3) The coal owner, operator or lessee, in the event the tract of land on which the well proposed to be drilled is located [sic] is known to be underlain by one or more coal seams; (4) The owners of record of the surface tract or tracts overlying the oil and gas leasehold being developed by the proposed well work, if the surface tract is to be used for the placement, construction, enlargement, alteration, repair, removal or abandonment of any impoundment or pit as described in section nine of this article; (5) Any surface owner or water purveyor who is known to the applicant to have a water well, spring or water supply source located within one thousand five hundred feet of the center of the well pad which is used to provide water for consumption by humans or domestic animals; and (6) The operator of any natural gas storage field within which the proposed well work activity is to take place. (c)(1) If more than three tenants in common or other co-owners of interests described in subsection (b) of this section hold interests in the lands, the applicant may serve the documents required upon the person described in the records of the sheriff required to be maintained pursuant to section eight, article one, chapter eleven-a of this code. (2) Notwithstanding any provision of this article to the contrary, notice to a lien holder is not notice to a landowner, unless the lien holder is the landowner. W. Va. Code R. § 35-8-5.7.a requires, in part, that the operator shall also provide the Well Site Safety Plan ("WSSP") to the surface owner and any water purveyor or surface owner subject to notice and water testing as provided in section 15 of this rule.

Application Notice  WSSP Notice  E&S Plan Notice  Well Plat Notice is hereby provided to:

SURFACE OWNER(s)  
 Name: Coastal Lumber Company  
 Address: PO Box 709  
Buckhannon, WV 26201  
 Name: \_\_\_\_\_  
 Address: \_\_\_\_\_

SURFACE OWNER(s) (Road and/or Other Disturbance)  
 Name: \_\_\_\_\_  
 Address: \_\_\_\_\_  
 Name: \_\_\_\_\_  
 Address: \_\_\_\_\_

SURFACE OWNER(s) (Impoundments or Pits)  
 Name: \_\_\_\_\_  
 Address: \_\_\_\_\_

COAL OWNER OR LESSEE  
 Name: Consol Energy  
 Address: 1000 Consol Energy Drive Suite 100  
Canonsburg, PA 15317

COAL OPERATOR  
 Name: \_\_\_\_\_  
 Address: \_\_\_\_\_

SURFACE OWNER OF WATER WELL AND/OR WATER PURVEYOR(s)  
 Name: None  
 Address: \_\_\_\_\_

OPERATOR OF ANY NATURAL GAS STORAGE FIELD  
 Name: \_\_\_\_\_  
 Address: \_\_\_\_\_

RECEIVED  
Office of Oil and Gas  
APR 28 2019  
WV Department of Environmental Protection

\*Please attach additional forms if necessary

**Notice is hereby given:**

Pursuant to West Virginia Code § 22-6A-10(b), notice is hereby given that the undersigned well operator has applied for a permit for well work or for a certificate of approval for the construction of an impoundment or pit.

**This Notice Shall Include:**

Pursuant to W. Va. Code § 22-6A-10(b), this notice shall include: (1) copies of the application; (2) the erosion and sediment control plan required by section seven of this article; and (3) the well plat.

Pursuant to W. Va. Code § 22-6A-10(f), this notice shall include: (1) a statement of the time limits for filing written comments; (2) who may file written comments; (3) the name and address of the secretary for the purpose of filing the comments and obtaining additional information; and (4) a statement that the persons may request, at the time of submitting written comments, notice of the permit decision and a list of persons qualified to test water.

Pursuant to W. Va. Code R. § 35-8-5.7.a, the operator shall provide the Well Site Safety Plan to the surface owner and any water purveyor or surface owner subject to notice and water testing as provided in section 15 of this rule.

Pursuant to W. Va. Code R. § 35-8-15.2.c, this notice shall: (1) contain a statement of the surface owner's and water purveyor's right to request sampling and analysis; (2) advise the surface owner and water purveyor of the rebuttable presumption for contamination or deprivation of a fresh water source or supply; advise the surface owner and water purveyor that refusal to allow the operator to conduct a pre-drilling water well test constitutes a method to rebut the presumption of liability; (3) advise the surface owner and water purveyor of his or her independent right to sample and analyze any water supply at his or her own expense; advise the surface owner and water purveyor whether or not the operator will utilize an independent laboratory to analyze any sample; and (4) advise the surface owner and or water purveyor that he or she can obtain from the Chief a list of water testing laboratories in the subject area capable of and qualified to test water supplies in accordance with standard acceptable methods.

Additional information related to horizontal drilling may be obtained from the Secretary, at the WV Department of Environmental Protection headquarters, located at 601 57<sup>th</sup> Street, SE, Charleston, WV 25304 (304-926-0450) or by visiting [www.dep.wv.gov/oil-and-gas/pages/default.aspx](http://www.dep.wv.gov/oil-and-gas/pages/default.aspx).

**Well Location Restrictions**

Pursuant to W. Va. Code § 22-6A-12, Wells may not be drilled within two hundred fifty feet measured horizontally from any existing water well or developed spring used for human or domestic animal consumption. The center of well pads may not be located within six hundred twenty-five feet of an occupied dwelling structure, or a building two thousand five hundred square feet or larger used to house or shelter dairy cattle or poultry husbandry. This limitation is applicable to those wells, developed springs, dwellings or agricultural buildings that existed on the date a notice to the surface owner of planned entry for surveying or staking as provided in section ten of this article or a notice of intent to drill a horizontal well as provided in subsection (b), section sixteen of this article was provided, whichever occurs first, and to any dwelling under construction prior to that date. This limitation may be waived by written consent of the surface owner transmitted to the department and recorded in the real property records maintained by the clerk of the county commission for the county in which such property is located. Furthermore, the well operator may be granted a variance by the secretary from these distance restrictions upon submission of a plan which identifies the sufficient measures, facilities or practices to be employed during well site construction, drilling and operations. The variance, if granted, shall include terms and conditions the department requires to ensure the safety and protection of affected persons and property. The terms and conditions may include insurance, bonding and indemnification, as well as technical requirements. (b) No well pad may be prepared or well drilled within one hundred feet measured horizontally from any perennial stream, natural or artificial lake, pond or reservoir, or a wetland, or within three hundred feet of a naturally reproducing trout stream. No well pad may be located within one thousand feet of a surface or ground water intake of a public water supply. The distance from the public water supply as identified by the department shall be measured as follows: (1) For a surface water intake on a lake or reservoir, the distance shall be measured from the boundary of the lake or reservoir. (2) For a surface water intake on a flowing stream, the distance shall be measured from a semicircular radius extending upstream of the surface water intake. (3) For a groundwater source, the distance shall be measured from the wellhead or spring. The department may, in its discretion, waive these distance restrictions upon submission of a plan identifying sufficient measures, facilities or practices to be employed during well site construction, drilling and operations to protect the waters of the state. A waiver, if granted, shall impose any permit conditions as the secretary considers necessary. (c) Notwithstanding the foregoing provisions of this section, nothing contained in this section prevents an operator from conducting the activities permitted or authorized by a Clean Water Act Section 404 permit or other approval from the United States Army Corps of Engineers within any waters of the state or within the restricted areas referenced in this section. (d) The well location restrictions set forth in this section shall not apply to any well on a multiple well pad if at least one of the wells was permitted prior to the effective date of this article. (e) The secretary shall, by December 31, 2012, report to the Legislature on the noise, light, dust and volatile organic compounds generated by the drilling of horizontal wells as they relate to the well location restrictions regarding occupied dwelling structures pursuant to this section. Upon a finding, if any, by the secretary that the well location restrictions regarding occupied dwelling structures are inadequate or otherwise require alteration to address the items

RECEIVED  
Office of Environmental Policy  
MAR 28 2019  
WV Department of  
Environmental Protection



examined in the study required by this subsection, the secretary shall have the authority to propose for promulgation legislative rules establishing guidelines and procedures regarding reasonable levels of noise, light, dust and volatile organic compounds relating to drilling horizontal wells, including reasonable means of mitigating such factors, if necessary.

**Water Well Testing:**

Pursuant to West Virginia Code § 22-6A-10(d), notification shall be made, with respect to surface landowners identified in subsection (b) or water purveyors identified in subdivision (5), subsection (b) of this section, of the opportunity for testing their water well. The operator shall provide an analysis to such surface landowner or water purveyor at their request.

**Water Testing Laboratories:**

Pursuant to West Virginia Code § 22-6A-10(i), persons entitled to notice pursuant to subsection (b) of this section may contact the department to ascertain the names and locations of water testing laboratories in the subject area capable and qualified to test water supplies in accordance with standard accepted methods. In compiling that list of names the department shall consult with the state Bureau for Public Health and local health departments. A surface owner and water purveyor has an independent right to sample and analyze any water supply at his or her own expense. The laboratory utilized by the operator shall be approved by the agency as being certified and capable of performing sample analyses in accordance with this section.

**Rebuttable Presumption for Contamination or Deprivation of a Fresh Water Source or Supply:**

W. Va. Code § 22-6A-18 requires that (b) unless rebutted by one of the defenses established in subsection (c) of this section, in any action for contamination or deprivation of a fresh water source or supply within one thousand five hundred feet of the center of the well pad for horizontal well, there is a rebuttable presumption that the drilling and the oil or gas well or either was the proximate cause of the contamination or deprivation of the fresh water source or supply. (c) In order to rebut the presumption of liability established in subsection (b) of this section, the operator must prove by a preponderance of the evidence one of the following defenses: (1) The pollution existed prior to the drilling or alteration activity as determined by a predrilling or prealteration water well test. (2) The landowner or water purveyor refused to allow the operator access to the property to conduct a predrilling or prealteration water well test. (3) The water supply is not within one thousand five hundred feet of the well. (4) The pollution occurred more than six months after completion of drilling or alteration activities. (5) The pollution occurred as the result of some cause other than the drilling or alteration activity. (d) Any operator electing to preserve its defenses under subdivision (1), subsection (c) of this section shall retain the services of an independent certified laboratory to conduct the predrilling or prealteration water well test. A copy of the results of the test shall be submitted to the department and the surface owner or water purveyor in a manner prescribed by the secretary. (e) Any operator shall replace the water supply of an owner of interest in real property who obtains all or part of that owner's supply of water for domestic, agricultural, industrial or other legitimate use from an underground or surface source with a comparable water supply where the secretary determines that the water supply has been affected by contamination, diminution or interruption proximately caused by the oil or gas operation, unless waived in writing by that owner. (f) The secretary may order the operator conducting the oil or gas operation to: (1) Provide an emergency drinking water supply within twenty-four hours; (2) Provide temporary water supply within seventy-two hours; (3) Within thirty days begin activities to establish a permanent water supply or submit a proposal to the secretary outlining the measures and timetables to be used in establishing a permanent supply. The total time in providing a permanent water supply may not exceed two years. If the operator demonstrates that providing a permanent replacement water supply cannot be completed within two years, the secretary may extend the time frame on case-by-case basis; and (4) Pay all reasonable costs incurred by the real property owner in securing a water supply. (g) A person as described in subsection (b) of this section aggrieved under the provisions of subsections (b), (e) or (f) of this section may seek relief in court... (i) Notwithstanding the denial of the operator of responsibility for the damage to the real property owner's water supply or the status of any appeal on determination of liability for the damage to the real property owner's water supply, the operator may not discontinue providing the required water service until authorized to do so by the secretary or a court of competent jurisdiction.

**Written Comment:**

Pursuant to West Virginia Code § 22-6A-11(a), all persons described in subsection (b), section ten of this article may file written comments with the secretary as to the location or construction of the applicant's proposed well work within thirty days after the application is filed with the secretary. All persons described in West Virginia Code § 22-6A-10(b) may file written comments as to the location or construction of the applicant's proposed well work to the Secretary at:

Chief, Office of Oil and Gas  
Department of Environmental Protection  
601 57<sup>th</sup> St. SE  
Charleston, WV 25304  
(304) 926-0450

RECEIVED  
Office of Oil and Gas  
MAR 28 2019

Such persons may request, at the time of submitting written comments, notice of the permit decision and a list of persons who tested water. **NOTE: YOU ARE NOT REQUIRED TO FILE ANY COMMENT.**

WV Department of  
Environmental Protection

### **Time Limits and Methods for Filing Comments.**

The law requires these materials to be served on or before the date the operator files its Application. You have **THIRTY (30) DAYS** after the filing date to file your comments. Comments must be filed in person or received in the mail by the Chief's office by the time stated above. You may call the Chief's office to be sure of the date. Check with your postmaster to ensure adequate delivery time or to arrange special expedited handling. If you have been contacted by the well operator and you have signed a "voluntary statement of no objection" to the planned work described in these materials, then the permit may be issued at any time.

Pursuant to West Virginia Code § 22-6A-11(c)(2), Any objections of the affected coal operators and coal seam owners and lessees shall be addressed through the processes and procedures that exist under sections fifteen, seventeen and forty, article six of this chapter, as applicable and as incorporated into this article by section five of this article. The written comments filed by the parties entitled to notice under subdivisions (1), (2), (4), (5) and (6), subsection (b), section ten of this article shall be considered by the secretary in the permit issuance process, but the parties are not entitled to participate in the processes and proceedings that exist under sections fifteen, seventeen or forty, article six of this chapter, as applicable and as incorporated into this article by section five of this article.

### **Comment Requirements**

Your comments must be in writing and include your name, address and telephone number, the well operator's name and well number and the approximate location of the proposed well site including district and county from the application. You may add other documents, such as sketches, maps or photographs to support your comments.

Disclaimer: All comments received will be placed on our web site <http://www.dep.wv.gov/oil-and-gas/Horizontal-Permits/Pages/default.aspx> and the applicant will automatically be forwarded an email notice that such comments have been submitted. The applicant will be expected to provide a response to comments submitted by any surface owner, water purveyor or natural gas storage operator noticed within the application.

### **Permit Denial or Condition**

The Chief has the power to deny or condition a well work permit. Pursuant to West Virginia Code § 22-6A-8(d), the permit may not be issued or be conditioned, including conditions with respect to the location of the well and access roads prior to issuance if the director determines that:

- (1) The proposed well work will constitute a hazard to the safety of persons;
- (2) The plan for soil erosion and sediment control is not adequate or effective;
- (3) Damage would occur to publicly owned lands or resources; or
- (4) The proposed well work fails to protect fresh water sources or supplies.

A permit may also be denied under West Virginia Code § 22-6A-7(k), the secretary shall deny the issuance of a permit if the secretary determines that the applicant has committed a substantial violation of a previously issued permit for a horizontal well, including the applicable erosion and sediment control plan associated with the previously issued permit, or a substantial violation of one or more of the rules promulgated under this article, and in each instance has failed to abate or seek review of the violation within the time prescribed by the secretary pursuant to the provisions of subdivisions (1) and (2), subsection (a), section five of this article and the rules promulgated hereunder, which time may not be unreasonable.

Pursuant to West Virginia Code § 22-6A-10(g), any person entitled to submit written comments to the secretary pursuant to subsection (a), section eleven of this article, shall also be entitled to receive from the secretary a copy of the permit as issued or a copy of the order modifying or denying the permit if the person requests receipt of them as a part of the written comments submitted concerning the permit application. Such persons may request, at the time of submitting written comments, notice of the permit decision and a list of persons qualified to test water.

RECEIVED  
Office of Oil and Gas  
MAR 28 2019  
WV Department of  
Environmental Protection

05/24/2019

WW-6A  
(8-13)

API NO. 47- 103 - 03100  
OPERATOR WELL NO. Wiley N GRN WZ 3H  
Well Pad Name: Wiley N GRN WZ

**Notice is hereby given by:**


Well Operator: Tribune Resources, LLC  
Telephone: (337) 769-4084  
Email: lee.lawson@tribuneresources.com




Address: 3861 Ambassador Caffery Parkway  
Lafayette, LA 70503  
Facsimile: (337) 769-4340

**Oil and Gas Privacy Notice:**

The Office of Oil and Gas processes your personal information, such as name, address and telephone number, as part of our regulatory duties. Your personal information may be disclosed to other State agencies or third parties in the normal course of business or as needed to comply with statutory or regulatory requirements, including Freedom of Information Act requests. Our office will appropriately secure your personal information. If you have any questions about our use or your personal information, please contact DEP's Chief Privacy Officer at [depprivacyofficer@wv.gov](mailto:depprivacyofficer@wv.gov).




Subscribed and sworn before me this 15<sup>th</sup> day of March, 2019.  
  
Notary Public  
My Commission Expires Feb. 11, 2021

RECEIVED  
Office of Oil and Gas  
MAR 28 2019  
WV Department of  
Environmental Protection

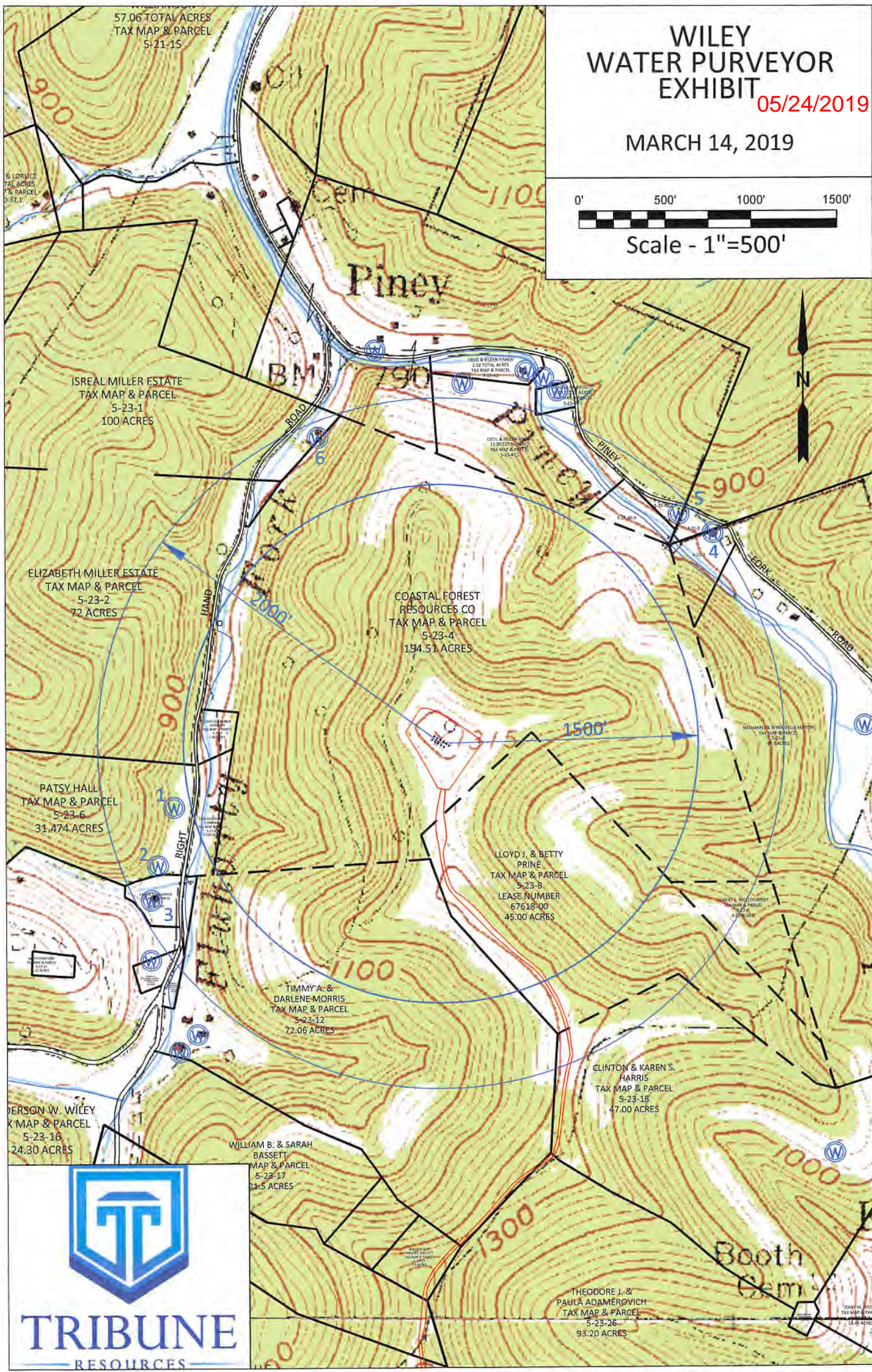
# WILEY WATER PURVEYOR EXHIBIT

05/24/2019

MARCH 14, 2019



Scale - 1"=500'



**TRIBUNE**  
RESOURCES

**STATE OF WEST VIRGINIA  
DEPARTMENT OF ENVIRONMENTAL PROTECTION, OFFICE OF OIL AND GAS  
NOTICE OF INTENT TO DRILL**

Pursuant to W. Va. Code § 22-6A-16(b), the Notice of Intent to Drill is only required if the notice requirements of W. Va. Code § 22-6A-10(a) have NOT been met or if the Notice of Intent to Drill requirement has NOT been waived in writing by the surface owner.

**Notice Time Requirement:** Notice shall be provided at least TEN (10) days prior to filing a permit application.  
**Date of Notice:** 03/14/2019 **Date Permit Application Filed:** 3/28/19

**Delivery method pursuant to West Virginia Code § 22-6A-16(b)**

- HAND DELIVERY       CERTIFIED MAIL RETURN RECEIPT REQUESTED

Pursuant to W. Va. Code § 22-6A-16(b), at least ten days prior to filing a permit application, an operator shall, by certified mail return receipt requested or hand delivery, give the surface owner notice of its intent to enter upon the surface owner's land for the purpose of drilling a horizontal well: *Provided*, That notice given pursuant to subsection (a), section ten of this article satisfies the requirements of this subsection as of the date the notice was provided to the surface owner: *Provided, however*, That the notice requirements of this subsection may be waived in writing by the surface owner. The notice, if required, shall include the name, address, telephone number, and if available, facsimile number and electronic mail address of the operator and the operator's authorized representative.

**Notice is hereby provided to the SURFACE OWNER(s):**

Name: Coastal Lumber Company  
Address: P.O. Box 709, Buckhannon, WV 26201

Name: \_\_\_\_\_  
Address: \_\_\_\_\_

**Notice is hereby given:**

Pursuant to West Virginia Code § 22-6A-16(b), notice is hereby given that the undersigned well operator has an intent to enter upon the surface owner's land for the purpose of drilling a horizontal well on the tract of land as follows:


State: West Virginia UTM NAD 83 Easting: 1632235.4823  
County: Wetzel Northing: 369905.7409  
District: Green Public Road Access: CR 13, CR 13/3 and CR 13/6  
Quadrangle: Center Point Generally used farm name: \_\_\_\_\_  
Watershed: Fishing Creek

**This Notice Shall Include:**

Pursuant to West Virginia Code § 22-6A-16(b), this notice shall include the name, address, telephone number, and if available, facsimile number and electronic mail address of the operator and the operator's authorized representative. Additional information related to horizontal drilling may be obtained from the Secretary, at the WV Department of Environmental Protection headquarters, located at 601 57<sup>th</sup> Street, SE, Charleston, WV 25304 (304-926-0450) or by visiting [www.dep.wv.gov/oil-and-gas/pages/default.aspx](http://www.dep.wv.gov/oil-and-gas/pages/default.aspx).

**Notice is hereby given by:**

Well Operator: Tribune Resources, LLC  
Address: 3861 Ambassador Caffery Parkway Ste. 600  
Lafayette, LA 70503  
Telephone: 337-769-0032  
Email: lee.lawson@tribuneresources.com  
Facsimile: 337-769-4340

Authorized Representative: Lee Lawson   
Address: 3861 Ambassador Caffery Parkway Ste. 600  
Lafayette, LA 70503  
Telephone: 337-769-4064  
Email: lee.lawson@tribuneresources.com  
Facsimile: 337-769-4340

**Oil and Gas Privacy Notice:**

The Office of Oil and Gas processes your personal information, such as name, address and telephone number, as part of our regulatory duties. Your personal information may be disclosed to other State agencies or third parties in the normal course of business or as needed to comply with statutory or regulatory requirements, including Freedom of Information Act requests. Our office will appropriately secure your personal information. If you have any questions about our use or your personal information, please contact DEP's Chief Privacy Officer at [depprivacyofficer@wv.gov](mailto:depprivacyofficer@wv.gov).

RECEIVED  
Office of Oil and Gas

MAR 28 2019

WV Department of  
Environmental Protection

STATE OF WEST VIRGINIA  
DEPARTMENT OF ENVIRONMENTAL PROTECTION, OFFICE OF OIL AND GAS  
**NOTICE OF PLANNED OPERATION**

Notice Time Requirement: notice shall be provided no later than the filing date of permit application.  
Date of Notice: 03/14/2019 Date Permit Application Filed: 3/28/19

Delivery method pursuant to West Virginia Code § 22-6A-16(c)

- CERTIFIED MAIL RETURN RECEIPT REQUESTED       HAND DELIVERY

Pursuant to W. Va. Code § 22-6A-16(c), no later than the date for filing the permit application, an operator shall, by certified mail return receipt requested or hand delivery, give the surface owner whose land will be used for the drilling of a horizontal well notice of the planned operation. The notice required by this subsection shall include: (1) A copy of this code section; (2) The information required to be provided by subsection (b), section ten of this article to a surface owner whose land will be used in conjunction with the drilling of a horizontal well; and (3) A proposed surface use and compensation agreement containing an offer of compensation for damages to the surface affected by oil and gas operations to the extent the damages are compensable under article six-b of this chapter. (d) The notices required by this section shall be given to the surface owner at the address listed in the records of the sheriff at the time of notice.

Notice is hereby provided to the SURFACE OWNER(s)  
(at the address listed in the records of the sheriff at the time of notice):

Name: Coastal Lumber Company  
Address: P.O. Box 709, Buckhannon, WV 26201

Name: \_\_\_\_\_  
Address: \_\_\_\_\_

Notice is hereby given:

Pursuant to West Virginia Code § 22-6A-16(c), notice is hereby given that the undersigned well operator has developed a planned operation on the surface owner's land for the purpose of drilling a horizontal well on the tract of land as follows:

State: West Virginia UTM NAD 83 Easting: 1632235.4823  
County: Wetzel Northing: 388905.7409  
District: Green Public Road Access: CR 13, CR 13/3 and CR 13/8  
Quadrangle: Center Point Generally used farm name: \_\_\_\_\_  
Watershed: Fishing Creek

This Notice Shall Include:

Pursuant to West Virginia Code § 22-6A-16(c), this notice shall include: (1) A copy of this code section; (2) The information required to be provided by W. Va. Code § 22-6A-10(b) to a surface owner whose land will be used in conjunction with the drilling of a horizontal well; and (3) A proposed surface use and compensation agreement containing an offer of compensation for damages to the surface affected by oil and gas operations to the extent the damages are compensable under article six-b of this chapter. Additional information related to horizontal drilling may be obtained from the Secretary, at the WV Department of Environmental Protection headquarters, located at 601 57<sup>th</sup> Street, SE, Charleston, WV 25304 (304-926-0450) or by visiting [www.dep.wv.gov/oil-and-gas/pages/default.aspx](http://www.dep.wv.gov/oil-and-gas/pages/default.aspx).

Well Operator: Tribune Resources, LLC  
Telephone: 337-769-4064  
Email: les.lawson@tribuneresources.com

Address: 3881 Ambassador Caffery Parkway Ste. 600  
Lafayette, LA 70503  
Facsimile: 337-769-4340

Oil and Gas Privacy Notice:

The Office of Oil and Gas processes your personal information, such as name, address and telephone number, as part of our regulatory duties. Your personal information may be disclosed to other State agencies or third parties in the normal course of business or as needed to comply with statutory or regulatory requirements, including Freedom of Information Act requests. Our office will appropriately secure your personal information. If you have any questions about our use or your personal information, please contact DEP's Chief Privacy Officer at [depprivacyofficer@wv.gov](mailto:depprivacyofficer@wv.gov).

RECEIVED  
Office of Oil and Gas

MAR 28 2019

WV Department of  
Environmental Protection



WEST VIRGINIA DEPARTMENT OF TRANSPORTATION

**Division of Highways**

1900 Kanawha Boulevard East • Building Five • Room 110  
Charleston, West Virginia 25305-0430 • (304) 558-3505

**Thomas J. Smith, P. E.**  
Secretary of Transportation/  
Commissioner of Highways

**February 19, 2019**

**Jill M. Newman**  
Deputy Commissioner

James A. Martin, Chief  
Office of Oil and Gas  
Department of Environmental Protection  
601 57<sup>th</sup> Street, SE  
Charleston, WV 25304

Subject: DOH Permit for the Wiley Pad, Tyler County  
Wiley N GRN WZ 3H Well Site

Dear Mr. Martin,

This well site will be accessed from a DOH permit #06-2013-0571 which has been transferred to Tribune Resources, LLC for access to the State Road for a well site located off of Tyler County 13/8 SLS.

The operator has signed a STATEWIDE OIL AND GAS ROAD MAINTENANCE BONDING AGREEMENTS and provided the required Bonds. This operator is currently in compliance with the DOH OIL AND GAS POLICY dated October 1, 2018.

Very Truly Yours,

Gary K. Clayton, P.E.  
Regional Maintenance Engineer  
Central Office O&G Coordinator

Cc: Dee Southall, Thrasher  
For Tribune Resources, LLC  
CH, OM, D-6  
File

RECEIVED  
Office of Oil and Gas

MAR 28 2019

WV Department of  
Environmental Protection

47:0303100

05/24/2019

## Wiley Well

## Fracture Additive List

| Trade Name               | Supplier               | Purpose            | Ingredients   | CAS Number  |
|--------------------------|------------------------|--------------------|---|-------------|
| Water                    | Company 1              | Carrier/Base Fluid | Water   | 7732-18-5   |
| Sand (Proppant)          | PSC                    | Proppant           | Silica Substrate  |             |
| Hydrochloric Acid (15%)  | Producers Service Corp | Acidizing          | Hydrochloric Acid   | 7647-01-0   |
| Hydrochloric Acid (7.5%) | Producers Service Corp | Acidizing          | Hydrochloric Acid   | 7647-01-0   |
| PROHIB II                | Producers Service Corp | Inhibitor          | Dimethylcocoamine, bis(chloroethyl) ether, diquaternary ammonium salt | 68607-28-3  |
|                          |                        |                    | 2-Butoxyethanol   | 111-76-2    |
|                          |                        |                    | Ethylene Glycol   | 107-21-1    |
|                          |                        |                    | Methyl Alcohol  | 67-56-1     |
|                          |                        |                    | Nonyl Phenol Ethoxylate, Branched                                     | 127087-87-0 |
|                          |                        |                    | Propargyl Alcohol   | 107-19-7    |
|                          |                        |                    | Coco alkyldimethylamines  | 61788-93-0  |
|                          |                        |                    | Water   | 7732-18-5   |
| FRA 407                  | Producers Service Corp | Friction Reducer   | Petroleum Distillates   | 64742-47-8  |
|                          |                        |                    | Polyacrylamide salt   | Proprietary |
|                          |                        |                    | Sodium Chloride   | 7647-14-5   |
|                          |                        |                    | Ammonium Chloride   | 12125-02-9  |
|                          |                        |                    | Ethoxylate Alcohol  | Proprietary |
|                          |                        |                    | Tall oil  | Proprietary |
|                          |                        |                    | Proprietary Ingredient  | Proprietary |
|                          |                        |                    | Water   | 7732-18-5   |
| BIO CLEAR 2000           | Producers Service Corp | Biocide            | 2,2-dibromo-3-nitrilopropionamide                                     | 10222-01-2  |
|                          |                        |                    | Polyether   | 25322-68-3  |
|                          |                        |                    | Proprietary Ingredient  | Proprietary |
|                          |                        |                    | Proprietary Ingredient  | Proprietary |
|                          |                        |                    | Deionized Water   | 7732-18-5   |
| PRO SCALE CLEAR 112      | Producers Service Corp | Scale Inhibitor    | ethylene glycol   | 107-21-1    |
|                          |                        |                    | Polymer   | Proprietary |
|                          |                        |                    | Water   | 7732-18-5   |
| PRO FLO 102 M            | Producers Service Corp | Surfactant         | Methyl Alcohol  | 67-56-1     |
|                          |                        |                    | N-dodecyl-2-pyrrolidone   | 2687-96-9   |
|                          |                        |                    | Water   | 7732-18-5   |
|                          |                        |                    | Ethoxylate Alcohol  | Proprietary |
| PRO BREAKER 4            | Producers Service Corp | Breaker            | Ethylene Glycol   | 107-21-1    |
|                          |                        |                    | Sucrose   | 57-50-1     |
|                          |                        |                    | Polyether Polyol  | 9003-11-6   |
|                          |                        |                    | Sodium Bicarbonate  | 144-55-8    |
|                          |                        |                    | Hexamethylenetetramine  | 100-97-0    |
|                          |                        |                    | Proprietary Ingredient  | Proprietary |
|                          |                        |                    | Proprietary Ingredient  | Proprietary |
|                          |                        |                    | Proprietary Ingredient  | Proprietary |
|                          |                        |                    | Water   | 7732-18-5   |
| PRO GEL 4.0L             | Producers Service Corp | Gelling Agent      | Distillates (Petroleum), hydrotreated light                           | 64742-47-8  |
|                          |                        |                    | Nonylphenol, Ethoxylate   | 9016-45-9   |
|                          |                        |                    | Guar Gum  | 9000-30-0   |
|                          |                        |                    | Nonionic Surfactant   | 60828-78-6  |

RECEIVED  
Office of Oil and Gas

MAR 28 2019

WV Department of  
Environmental Protection



# WILEY GRN WZ WELL PAD AS-BUILT

GREEN & McELROY DISTRICT, WETZEL & TYLER COUNTY, WV  
DECEMBER 2015

**WEST VIRGINIA 811**

TWO WORKING DAYS PRIOR TO EXCAVATION, THE CONTRACTOR MUST CONTACT THE WV ONE CALL SYSTEM, INC., 1-800-245-4848  
TICKET NUMBER: 1503403104

PLANS PREPARED BY:

**ANDREW BENCHEK & ASSOCIATES, INC.**  
ENGINEERING, SURVEYING, CONSTRUCTION AND MINING SERVICES  
SOUTHPOINTE, PA 15317 PHONE: 724-746-1055

RECEIVED  
Office of Oil and Gas

MAR 28 2019

WV Department of  
Environmental Protection

| SHEET INDEX  |
|--|
| 1. TITLE SHEET   |
| 2-3. EVACUATION ROUTE/<br>PREVAILING WINDS   |
| 4. AS-BUILT OVERVIEW   |
| 5-36. AS-BUILT   |
| 37-49. ACCESS ROAD PROFILE   |
| 50. RECLAMATION PLAN OVERVIEW  |
| 51-82. RECLAMATION PLAN  |
| 83-84. DETAILS   |
| TOTAL DISTURBED AREA: 42.3 ACRES<br>ROAD DISTURBED AREA: 34.7 ACRES<br>WILEY PAD DISTURBED AREA: 5.7 ACRES<br>REILLY PAD DISTURBED AREA: 1.9 ACRES |

ACCESS ROAD LENGTH: 21,183'  
ACCESS ROAD AVG. WIDTH: 17'  
WELL PAD ELEVATION: 1288'



ANDREW BENCHEK  
P.E.

DATE

4710303100

OWNER



**TRIBUNE**  
RESOURCES

TRIBUNE RESOURCES, LLC  
3861 AMBASSADOR CAFFERY PARKWAY  
LAFAYETTE, LA 70503

SITE LOCATION



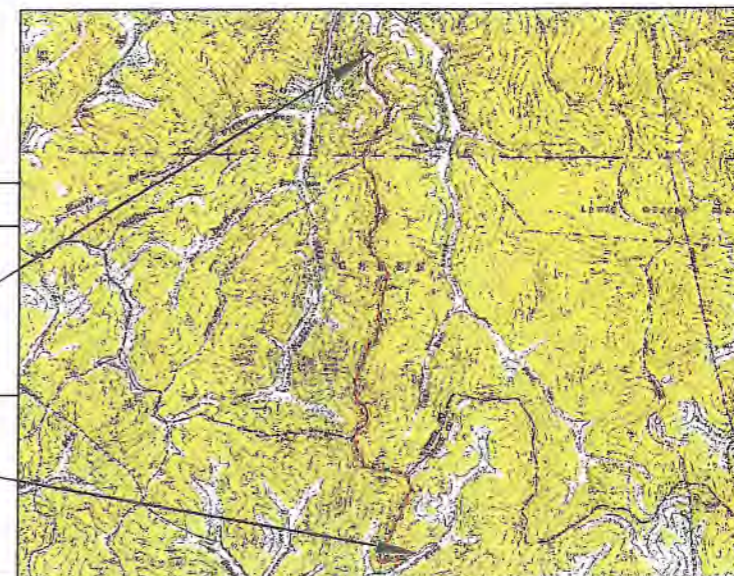
**PROPERTY OWNER PROJECT BOUNDARY ACREAGE**

| PROPERTY OWNER   | PARCEL #  | ACRES |
|--|-----------|-------|
| WV DEPARTMENT OF NATURAL RESOURCES COMMERCE DIVISION         | 5-8-22    | 2.3   |
| WV DEPARTMENT OF NATURAL RESOURCES COMMERCE DIVISION         | 5-8-8     | 0.4   |
| WV DEPARTMENT OF NATURAL RESOURCES COMMERCE DIVISION         | 5-8-9     | 4.4   |
| JAMES & BETTY McCOY  | 5-8-10.1  | 0.6   |
| COASTAL FOREST RESOURCES                                     | 5-26-13   | 1.2   |
| STATE OF WV PUBLIC LD CORP. DEPT. OF COMM. LBR & ENVIR. DNR  | 5-26-14   | 2.6   |
| STATE OF WV PUBLIC LD CORP. DEPT. OF COMM. LBR & ENVIR. DNR  | 5-26-7    | 2.3   |
| STATE OF WV PUBLIC LD CORP. DEPT. OF COMM. LBR & ENVIR. DNR  | 5-26-2    | 0.5   |
| STATE OF WV PUBLIC LD CORP. DEPT. OF COMM. LBR & ENVIR. DNR  | 5-26-1    | 3.3   |
| WV STATE OF COMMERCE BUREAU OF NATURAL RESOURCES DIV. PUBLIC | 5-26-6    | 0.03  |
| DALLISON LUMBER  | 5-23-37   | 0.5   |
| J.S. BOOTH ESTATE  | 5-23-33   | 0.8   |
| J.S. BOOTH ESTATE  | 5-23-38   | 0.7   |
| JOHN S. KNIGHT   | 5-23-32   | 0.3   |
| THEODORE J. & PAULA ADAMEROVICH                              | 5-23-26   | 3.4   |
| HG ENERGY LLC.   | 5-23-25.1 | 0.3   |
| HG ENERGY LLC.   | 5-23-21.1 | 0.2   |
| WILLIAM B. & SARAH E. BASSETT                                | 5-23-23   | 0.1   |
| TAMMY A. & DARLENE MORRIS                                    | 5-23-12   | 0.51  |
| CLINTON & KAREN S. HARRIS                                    | 5-23-18   | 1.1   |
| LLOYD J. & BETTY PRINE                                       | 5-23-8    | 7.66  |
| COASTAL FOREST RESOURCES                                     | 5-23-4    | 9.1   |

DASH  
7-26-19

COORDINATES

CENTER OF WELLS  
(NAD 83)  
LAT: 39.509409°  
LONG: 80.691827°  
(NAD 27)  
LAT: 39.509327°  
LONG: 80.692005°  
  
SITE ENTRANCE  
(NAD 83)  
LAT: 39.463195°  
LONG: 80.684883°  
(NAD 27)  
LAT: 39.463112°  
LONG: 80.685060°



TITLE SHEET

WILEY GRN WZ WELL PAD  
GREEN & McELROY DISTRICT, WETZEL & TYLER COUNTY, WV

SHEET

1  
OF  
84

1" = 5000'



# WILEY GRN WZ WELL PAD AS-BUILT

GREEN & McELROY DISTRICT, WETZEL & TYLER COUNTY, WV  
DECEMBER 2015  
**REVISED 4-22-19**

PLANS PREPARED BY:

**BOORD BENCHEK & ASSOCIATES, INC.**  
ENGINEERING, SURVEYING, CONSTRUCTION AND MINING  
SERVICES  
SOUTHPOINTE, PA 15317 PHONE: 724-746-1055

**WEST VIRGINIA 811**

TWO WORKING DAYS PRIOR TO EXCAVATION, THE CONTRACTOR MUST CONTACT THE WV ONE CALL SYSTEM, INC., 1-800-245-4848  
TICKET NUMBER: 1503403104

| SHEET INDEX                                |  |
|--|--|
| 1. TITLE SHEET                             |  |
| 2-3. EVACUATION ROUTE/<br>PREVAILING WINDS |  |
| 4. AS-BUILT OVERVIEW                       |  |
| 5-36. AS-BUILT                             |  |
| 37-49. ACCESS ROAD PROFILE                 |  |
| 50. RECLAMATION PLAN OVERVIEW              |  |
| 51-82. RECLAMATION PLAN                    |  |
| 83-84. DETAILS                             |  |

TOTAL DISTURBED AREA: 42.3 ACRES  
ROAD DISTURBED AREA: 34.7 ACRES  
WILEY PAD DISTURBED AREA: 5.7 ACRES  
REILLY PAD DISTURBED AREA: 1.9 ACRES

ACCESS ROAD LENGTH: 21,183'  
ACCESS ROAD AVG. WIDTH: 17'  
WELL PAD ELEVATION: 1288'

**WVDEP OOG  
ACCEPTED AS-BUILT**

*WJL* 4 / 23 / 2019

OWNER



**TRIBUNE**  
RESOURCES

TRIBUNE RESOURCES, LLC  
3861 AMBASSADOR CAFFERY PARKWAY  
LAFAYETTE, LA 70503

**WILEY N GRN WZ API NUMBER'S**

|                   |
|-------------------|
| 1H 47-103-03098   |
| 2H 47-103-03099   |
| 3H 47-103-03100   |
| 4H 47-103-03101   |
| 5H 47-103-03102   |
| 6H 47-103-03103   |
| 7H 47-103-03104   |
| 8H 47-103-03105   |
| 9H 47-103-03147   |
| 10H 47-103-03148  |
| 12HU 47-103-03121 |

**REILLY S GRN WZ API NUMBER'S**

|                 |
|-----------------|
| 1H 47-103-03088 |
| 2H 47-103-03089 |
| 3H 47-103-03090 |
| 4H 47-103-03091 |
| 5H 47-103-03092 |
| 6H 47-103-03093 |
| 7H 47-103-03094 |
| 8H 47-103-03095 |



ANDREW BENCHEK  
P.E.

DATE

4710303100

SITE LOCATION



**PROPERTY OWNER PROJECT BOUNDARY ACREAGE**

| PROPERTY OWNER  | PARCEL #  | ACRES |
|---|-----------|-------|
| WV DEPARTMENT OF NATURAL RESOURCES COMMERCE DIVISION        | 5-8-22    | 2.3   |
| WV DEPARTMENT OF NATURAL RESOURCES COMMERCE DIVISION        | 5-8-8     | 0.4   |
| WV DEPARTMENT OF NATURAL RESOURCES COMMERCE DIVISION        | 5-8-9     | 4.4   |
| JAMES & BETTY McCOY   | 5-8-10.1  | 0.6   |
| COASTAL FOREST RESOURCES                                    | 5-26-13   | 1.2   |
| STATE OF WV PUBLIC LD CORP. DEPT. OF COMM. LBR & ENVIR. DNR | 5-26-14   | 2.6   |
| STATE OF WV PUBLIC LD CORP. DEPT. OF COMM. LBR & ENVIR. DNR | 5-26-7    | 2.3   |
| STATE OF WV PUBLIC LD CORP. DEPT. OF COMM. LBR & ENVIR. DNR | 5-26-2    | 0.5   |
| STATE OF WV PUBLIC LD CORP. DEPT. OF COMM. LBR & ENVIR. DNR | 5-26-1    | 3.3   |
| WV STATE OF COMMERCE BUREAU OF NATURAL RESOURCES DIV PUBLIC | 5-26-6    | 0.03  |
| DALLISON LUMBER   | 5-23-37   | 0.5   |
| J.S. BOOTH ESTATE   | 5-23-33   | 0.8   |
| J.S. BOOTH ESTATE   | 5-23-38   | 0.7   |
| JOHN S. KNIGHT  | 5-23-32   | 0.3   |
| THEODORE J. & PAULA ADAMEROVICH                             | 5-23-26   | 3.4   |
| HG ENERGY LLC   | 5-23-25.1 | 0.3   |
| HG ENERGY LLC   | 5-23-21.1 | 0.2   |
| WILLIAM B. & SARAH E. BASSETT                               | 5-23-23   | 0.1   |
| TAMMY A. & DARLENE MORRIS                                   | 5-23-12   | 0.51  |
| CLINTON & KAREN S. HARRIS                                   | 5-23-18   | 1.1   |
| LLOYD J. & BETTY PRINE                                      | 5-23-8    | 7.66  |
| COASTAL FOREST RESOURCES                                    | 5-23-4    | 9.1   |

COORDINATES

CENTER OF WELLS  
(NAD 83)  
LAT: 39.509409°  
LONG: 80.691827°  
(NAD 27)  
LAT: 39.509327°  
LONG: 80.692005°

SITE ENTRANCE  
(NAD 83)  
LAT: 39.463195°  
LON: 80.684883°  
(NAD 27)  
LAT: 39.463112°  
LONG: 80.685060°

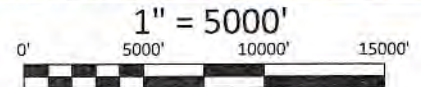


TITLE SHEET

WILEY GRN WZ WELL PAD  
GREEN & McELROY DISTRICT, WETZEL & TYLER COUNTY, WV

SHEET

1  
OF  
84



**WVDEP OOG  
ACCEPTED AS-BUILT**

WJ 4/23/2019

LLOYD J. & BETTY  
PRINE  
TAX MAP & PARCEL  
5-23-4  
45.00 ACRES

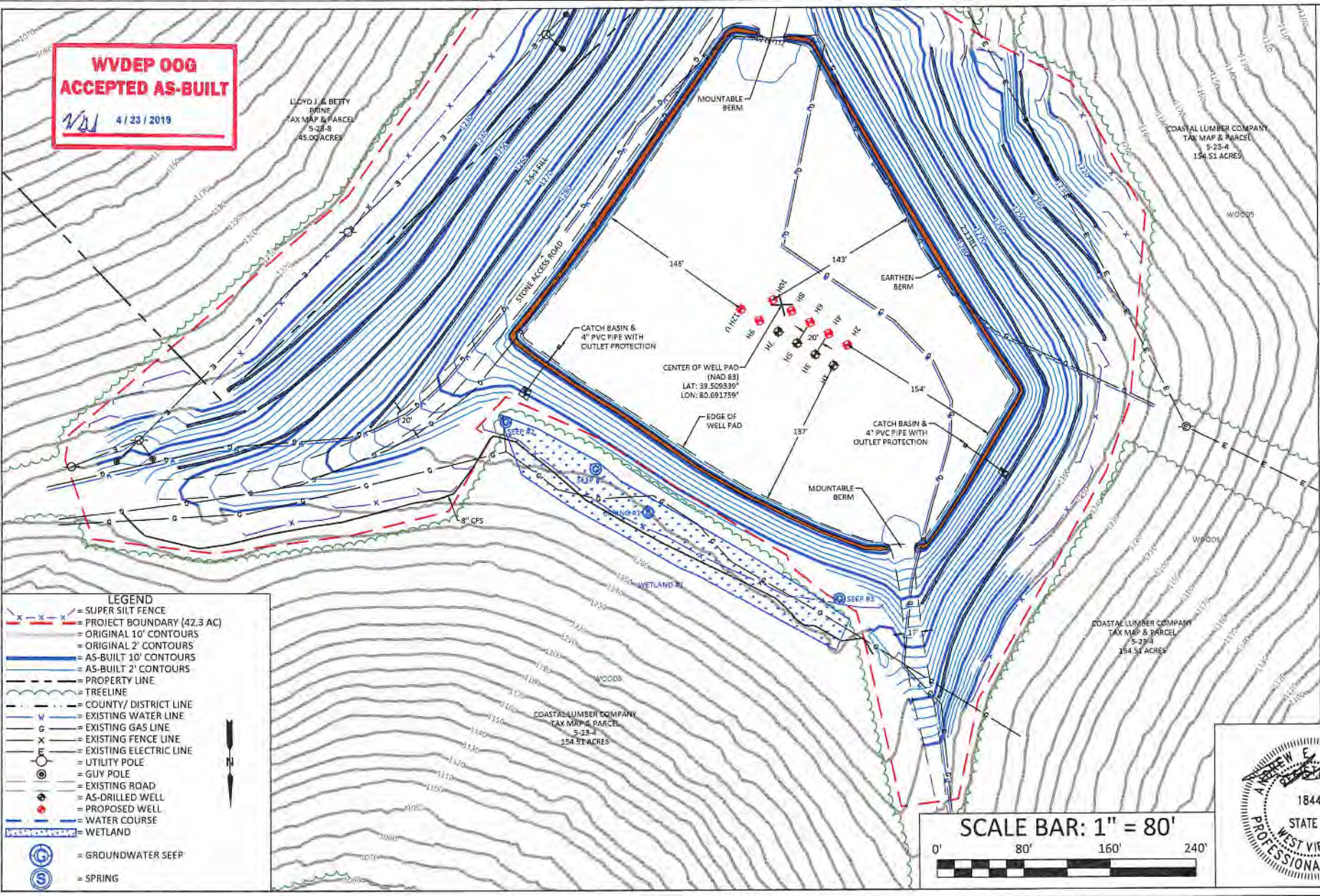
COASTAL LUMBER COMPANY  
TAX MAP & PARCEL  
5-23-4  
154.51 ACRES

BOORD, BENCHEK and ASSOC., INC.  
Engineering, Surveying, Construction,  
and Mining Services  
Southpointe, PA 15317 Phone: 724-746-1065



**AS-BUILT**

THIS DOCUMENT WAS PREPARED BY:  
BOORD, BENCHEK AND ASSOC., INC.  
FOR: TRIBUNE RESOURCES, LLC

DATE:  
DECEMBER 2015  
WILEY GRN WZ  
WELL PAD  
GREEN & McELROY  
DISTRICTS:  
WETZEL & TYLER  
COUNTIES, WV



- LEGEND**
- X-X- = SUPER SILT FENCE
  - - - = PROJECT BOUNDARY (42.3 AC)
  - - - = ORIGINAL 10' CONTOURS
  - - - = ORIGINAL 2' CONTOURS
  - - - = AS-BUILT 10' CONTOURS
  - - - = AS-BUILT 2' CONTOURS
  - - - = PROPERTY LINE
  - - - = TREELINE
  - - - = COUNTY/ DISTRICT LINE
  - - - = EXISTING WATER LINE
  - - - = EXISTING GAS LINE
  - - - = EXISTING FENCE LINE
  - - - = EXISTING ELECTRIC LINE
  - = UTILITY POLE
  - = GUY POLE
  - = EXISTING ROAD
  - = AS-DRILLED WELL
  - = PROPOSED WELL
  - = WATER COURSE
  - = WETLAND
  - = GROUNDWATER SEEP
  - = SPRING



SHEET 34 OF 81