



west virginia department of environmental protection

Office of Oil and Gas
601 57th Street, S.E.
Charleston, WV 25304
(304) 926-0450
fax: (304) 926-0452

Harold D. Ward, Cabinet Secretary
www.dep.wv.gov

Thursday, May 5, 2022
WELL WORK PERMIT
Horizontal 6A / Drilling Deeper

TRIBUNE RESOURCES, LLC
3861 AMBASSADOR CAFFERY PARKWAY, SUITE 600
LAFAYETTE, LA 70503

Re: Permit approval for REILLY N GRN WZ 3H
47-103-03090-00-00

This well work permit is evidence of permission granted to perform the specified well work at the location described on the attached pages and located on the attached plat, subject to the provisions of Chapter 22 of the West Virginia Code of 1931, as amended, and all rules and regulations promulgated thereunder, and to any additional specific conditions and provisions outlined in the pages attached hereto. Notification shall be given by the operator to the Oil and Gas Inspector at least 24 hours prior to the construction of roads, locations, and/or pits for any permitted work. In addition, the well operator shall notify the same inspector 24 hours before any actual well work is commenced and prior to running and cementing casing. Spills or emergency discharges must be promptly reported by the operator to 1-800-642-3074 and to the Oil and Gas Inspector.

Please be advised that form WR-35, Well Operators Report of Well Work is to be submitted to this office within 90 days of completion of permitted well work, as should form WR-34 Discharge Monitoring Report within 30 days of discharge of pits, if applicable. Failure to abide by all statutory and regulatory provisions governing all duties and operations hereunder may result in suspension or revocation of this permit and, in addition, may result in civil and/or criminal penalties being imposed upon the operators.

Per 35 CSR 4-5.2.g this permit will expire in two (2) years from the issue date unless permitted well work is commenced. If there are any questions, please feel free to contact me at (304) 926- 0450.

A blue ink signature of James A. Martin, Chief, is written over a white background.

James A. Martin
Chief

Operator's Well Number: REILLY N GRN WZ 3H
Farm Name: J.S. BOOTH ESTATE & DALI⁺
U.S. WELL NUMBER: 47-103-03090-00-00
Horizontal 6A Drilling Deeper
Date Issued: 5/5/2022

PERMIT CONDITIONS

West Virginia Code § 22-6A-8(d) allows the Office of Oil and Gas to place specific conditions upon this permit. Permit conditions have the same effect as law. Failure to adhere to the specified permit conditions may result in enforcement action.

CONDITIONS

1. This proposed activity may require permit coverage from the United States Army Corps of Engineers (USACE). Through this permit, you are hereby being advised to consult with USACE regarding this proposed activity.
2. If the operator encounters an unanticipated void, or an anticipated void at an unanticipated depth, the operator shall notify the inspector within 24 hours. Modifications to the casing program may be necessary to comply with W. Va. Code § 22-6A-5a (12), which requires drilling to a minimum depth of thirty feet below the bottom of the void, and installing a minimum of twenty (20) feet of casing. Under no circumstance should the operator drill more than one hundred (100) feet below the bottom of the void or install less than twenty (20) feet of casing below the bottom of the void.
3. When compacting fills, each lift before compaction shall not be more than 12 inches in height, and the moisture content of the fill material shall be within limits as determined by the Standard Proctor Density test of the actual soils used in specific engineered fill, ASTM D698, Standard Test Method for Laboratory Compaction Characteristics of Soil Using Standard Effort, to achieve 95 % compaction of the optimum density. Each lift shall be tested for compaction, with a minimum of two tests per lift per acre of fill. All test results shall be maintained on site and available for review.
4. Operator shall install signage per § 22-6A-8g (6) (B) at all source water locations included in their approved water management plan within 24 hours of water management plan activation.
5. Oil and gas water supply wells will be registered with the Office of Oil and Gas and all such wells will be constructed and plugged in accordance with the standards of the Bureau for Public Health set forth in its Legislative rule entitled *Water Well Regulations*, 64 C.S.R. 19. Operator is to contact the Bureau of Public Health regarding permit requirements. In lieu of plugging, the operator may transfer the well to the surface owner upon agreement of the parties. All drinking water wells within fifteen hundred feet of the water supply well shall be flow tested by the operator upon request of the drinking well owner prior to operating the water supply well.
6. Pursuant to the requirements pertaining to the sampling of domestic water supply wells/springs the operator shall, no later than thirty (30) days after receipt of analytical data provide a written copy to the Chief and any of the users who may have requested such analyses.
7. 24 hours prior to the initiation of the completion process the operator shall notify the Chief or his designee.
8. During the completion process the operator shall monitor annular pressures and report any anomaly noticed to the chief or his designee immediately.
9. If any explosion or other accident causing loss of life or serious personal injury occurs in or about a well or well work on a well, the well operator or its contractor shall give notice, stating the particulars of the explosion or accident, to the oil and gas inspector and the Chief, within 24 hours of said accident.
10. During the casing and cementing process, in the event cement does not return to the surface, the oil and gas inspector shall be notified within 24 hours.

API Number: _____

PERMIT CONDITIONS

11. The operator shall provide to the Office of Oil and Gas the dates of each of the following within 30 days of their occurrence: completion of construction of the well pad, commencement of drilling, cessation of drilling, completion of any other permitted well work, and completion of the well. Such notice shall be provided by sending an email to DEPOOGNotify@wv.gov.

05/06/2022

STATE OF WEST VIRGINIA
DEPARTMENT OF ENVIRONMENTAL PROTECTION, OFFICE OF OIL AND GAS
WELL WORK PERMIT APPLICATION

1) Well Operator: Tribune Resources, LLC 494522341 Wetzel Green Center Point
Operator ID County District Quadrangle

2) Operator's Well Number: Reilly N GRN WZ 3H Well Pad Name: Reilly GRN WZ

3) Farm Name/Surface Owner: WV DNR Public Lands Corp Public Road Access: CR 13/8

4) Elevation, current ground: 1,474' Elevation, proposed post-construction: 1,474'

5) Well Type (a) Gas Oil Underground Storage _____

Other _____

(b) If Gas Shallow Deep _____

Horizontal _____

6) Existing Pad: Yes or No No

7) Proposed Target Formation(s), Depth(s), Anticipated Thickness and Associated Pressure(s):
Target formation: Marcellus, Down-Dip well, Target top TVD 7469', Target base 7481', Anticipated thickness: 50', Anticipated Pressure: 4600 psi

8) Proposed Total Vertical Depth: 7,618'

9) Formation at Total Vertical Depth: Marcellus

10) Proposed Total Measured Depth: 24,254'

11) Proposed Horizontal Leg Length: 16,319'

12) Approximate Fresh Water Strata Depths: 504'

13) Method to Determine Fresh Water Depths: Based on drilling history in nearby wells **4710303477**

14) Approximate Saltwater Depths: 1,002'

15) Approximate Coal Seam Depths: 1,194'

16) Approximate Depth to Possible Void (coal mine, karst, other): None anticipated

17) Does Proposed well location contain coal seams directly overlying or adjacent to an active mine? Yes _____ No

RECEIVED
Office of Oil and Gas
APR 4 2022
WV Department of Environmental Protection

(a) If Yes, provide Mine Info: Name: _____
Depth: _____
Seam: _____
Owner: _____

18)

CASING AND TUBING PROGRAM

TYPE	Size (in)	New or Used	Grade	Weight per ft. (lb/ft)	FOOTAGE: For Drilling (ft)	INTERVALS: Left in Well (ft)	CEMENT: Fill-up (Cu. Ft.)/CTS
Conductor	20"	New	J-55	94#	100'	100' ✓	225, SX/CTS
Fresh Water	13-3/8"	New	J-55	54.5#	650'	650' ✓	530, SX/CTS
Coal							
Intermediate	9-5/8"	New	J-55	40#	3,000'	3,000' ✓	1030, SX/CTS
Production	5-1/2"	New	P-110	20#	24,254'	24,254' ✓	5750, SX/CTS
Tubing							
Liners							

Harold L. Reynolds
3-28-22

TYPE	Size (in)	Wellbore Diameter (in)	Wall Thickness (in)	Burst Pressure (psi)	Max. Associated Surface Pressure (psi)	Cement Type	Cement Yield (cu. ft./k)
Conductor	20"	26"	0.438"	2110	50	Class A	1.2/50% Excess
Fresh Water	13-3/8"	17-1/2"	0.38"	2730	800	HalCem	1.2/30% Excess
Coal							
Intermediate	9-5/8"	12-1/4"	0.395"	3950	1500	HalCem	1.38/30% Excess
Production	5-1/2"	5-1/2"	0.361	12640	5000	NeoCem	1.04/31% Excess
Tubing							
Liners							

PACKERS

Kind:				
Sizes:				
Depths Set:				

19) Describe proposed well work, including the drilling and plugging back of any pilot hole:

The well will be spud using a conductor rig. It will drill down 100' per the casing program. It will set 20" casing and circulate cement back to surface. The conductor rig will move off location, a rig capable of drilling to TD will be moved in to complete the well. We will drill to 1,105' on fluid and set a 13-3/8" fresh water casing string. Drilling will continue to 3,400' where 9-5/8" casing will be set. Note: If we should encounter a void during drilling, a cement basket will be placed above and below void area-balance cement to bottom of void and grout from basket to surface or run external casing packer/cementing stage tool above void interval and perform 2 stage cementing operation dependent upon depth of void. (*If freshwater is encountered deeper than anticipated, it must be protected, set casing 50' below and cement to surface). We will continue drilling the well to total depth and run/cement casing as per the attached program.

20) Describe fracturing/stimulating methods in detail, including anticipated max pressure and max rate:

Multi-stage slickwater fracturing with frac sand. Wireline conveyed pump down frac plug and perforating to isolate frac stages. Maximum pressure will be 10,000 psig. and maximum rate will be 95 bpm.

21) Total Area to be disturbed, including roads, stockpile area, pits, etc., (acres): 19.81

22) Area to be disturbed for well pad only, less access road (acres): 1.9

23) Describe centralizer placement for each casing string:

Conductor: N/A
Surface: Centralizer every 3 joints or 120'
Intermediate: Centralizer every 3 joints or 120'
Production: Run 1 spiral centralizer every 120' from TD to the top of the curve
Run 1 spiral centralizer every 200' from the top of the curve to surface

RECEIVED
Office of Oil and Gas
APR 4 2022

24) Describe all cement additives associated with each cement type:

Conductor: Class A cement (see attachment for complete description)
Surface: Class A cement (see attachment for complete description)
Intermediate: Class A cement (see attachment for complete description)
Productions: /50-50 Poz/Class A lead, Class A cement tail (see attachment for complete description)

WV Department of
Environmental Protection

25) Proposed borehole conditioning procedures:

The wellbore will be properly circulated at TD of each section until as much residual drill cuttings have been removed from the wellbore as possible, residual gas has been circulated out and the mud and wellbore are both in good, stable condition. Mud properties will be adjusted, if needed to ensure clean hole. Hole cleaning times will vary by hole section and from well to well.

*Note: Attach additional sheets as needed.

4710303090

Cement Additives for WW-6B

Conductor:

- Class A Cement
- 2% Calcium Chloride
- 0.25 PPS Flake LCM

Surface (Tail):

- HALCEM (TM) System

Intermediate (Tail):

- HALCEM (TM) System

Production (Tail):

- NeoCem (TM) System

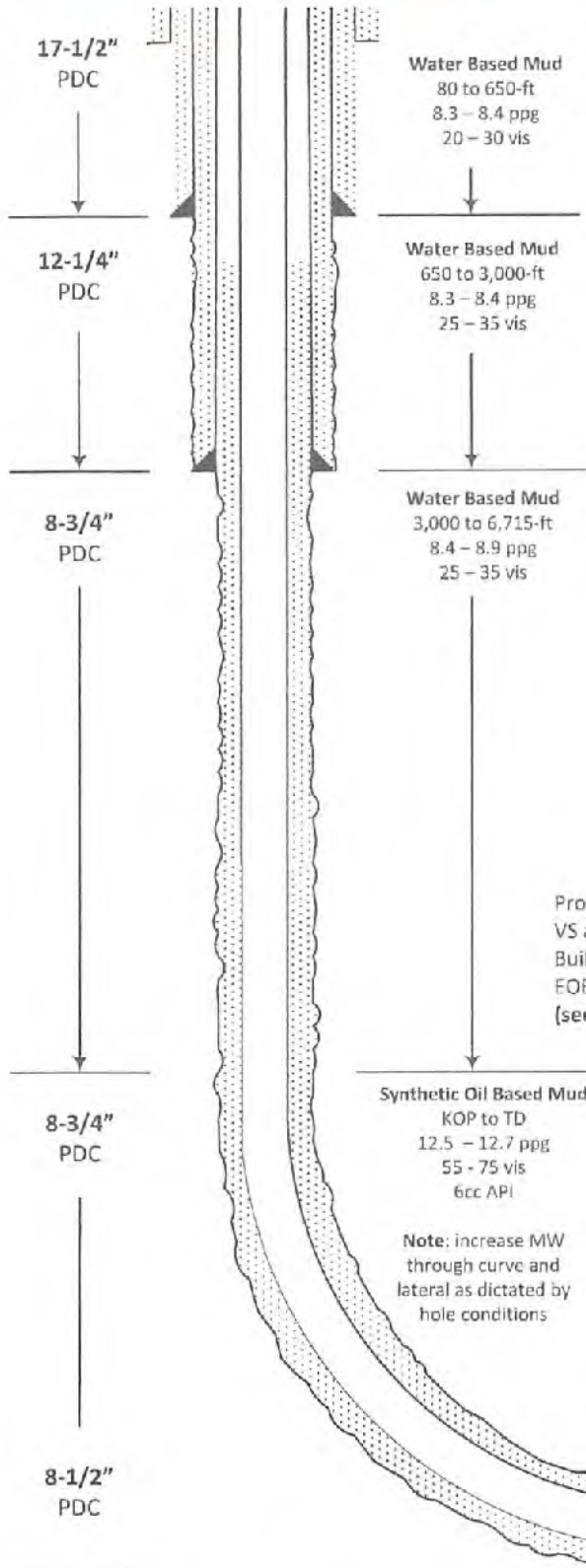
05/06/2022



Reilly N GRN WZ 3H

4710303090

County, State: Wetzel, West Virginia		Township: Grant	Location:		Formation: Marcellus
Coordinates: NAD 27	SPL Lat/Long:	39.494602 N, 80.689769 W		RKB / Elevation:	AFE DC/CWC:
	BHL Lat/Long:	39.455193 N, 80.661193 W		1,525'/1,500'	USDW: 504'
Rig: Precision Rig 110		Target Line:		API	47-103-03090
				AFE #:	



Interval	Hole size (in)	Size (in)	Weight #/ft	Grade	Conn.	Collapse (PSI)	Burst (PSI)	Depth (ft)	Cost \$/ft
Conductor	26"	20"	-	-	-	-	-	120	-
Surface	17-1/2"	13-3/8"	54.5	J-55	BTC	1,130	2,730	650	36
Intermediate	12-1/4"	9-5/8"	40	J-55	LTC	2,570	3,950	3,000	22
Production	8-3/4"	5-1/2"	20	P-110	TBD	11,080	12,640	24,254	22

Interval	Slurry	Weight	Ft ³	Yield	Excess	Cement Top
Conductor	Tail	15.6 ppg	225	1.20 cuft/sk	50%	Surface
	Lead					
Surface	Tail	15.6 ppg	635	1.20 cuft/sk	30%	Surface
	Lead					
Intermediate	Tail	15 ppg	1,405	1.378 cuft/sk	30%	Surface
	Lead					
Production	Tail	15.2 ppg	5,750	1.04 cuft/sk	10%	1,750
	Lead					

Proposed KOP at 6,715-ft MD
 VS at KOP is -562-ft (nudge)
 Build 8°/100-ft to 89.5° inc., 150° azi.
 EOB at 7,933-ft MD
 (see directional plan for specific details)

Synthetic Oil Based Mud
 KOP to TD
 12.5 - 12.7 ppg
 55 - 75 vis
 6cc API
 Note: increase MW through curve and lateral as dictated by hole conditions

EOC at 7,933-ft MD / 7,475-ft TVD
 89.5° inc., 150° azi., 140-ft VS
 (see directional plan for specific details)

Formation	TVD	Sub Sea
Freshwater	504'	900'
Saltwater	1,002'	402'
Pittsburgh Coal	1,194'	210'
Big Injun	2,479'	-1,075'
Big Injun Base	2,679'	-1,275'
Berea	3,051'	-1,647'
Gordon	3,257'	-1,853'
Gordon Base	3,323'	-1,919'
Middlesex	7,096'	-5,692'
Genesee	7,234'	-5,830'
Tully	7,270'	-5,866'
Hamilton	7,293'	-5,889'
Marcellus	7,354'	-5,960'
Purcell	7,379'	-5,975'
Lower Marcellus	7,384'	-5,980'
Onondaga	7,414'	-6,010'

RECEIVED
 Office of Oil and Gas
 APR 4 2022
 WV Department of Environmental Protection

TD at 24,254-ft MD / 7,618-ft TVD
 89.5° inc., 150° azi., 16,461-ft VS

05/06/2022

4710303090

WW-9
(4/16)

API Number 47 - 103 - _____
Operator's Well No. Rally N GRN WZ 3H

STATE OF WEST VIRGINIA
DEPARTMENT OF ENVIRONMENTAL PROTECTION
OFFICE OF OIL AND GAS

FLUIDS/ CUTTINGS DISPOSAL & RECLAMATION PLAN

Operator Name Tribune Resources, LLC OP Code 494522341

Watershed (HUC 10) Fishing Creek Quadrangle Center Point

Do you anticipate using more than 5,000 bbls of water to complete the proposed well work? Yes No

Will a pit be used? Yes No

If so, please describe anticipated pit waste: Closed loop system. No pits will be used.

Will a synthetic liner be used in the pit? Yes No If so, what ml.? _____

Proposed Disposal Method For Treated Pit Wastes:

- Land Application
- Underground Injection (UIC Permit Number see attached sheet titled UIC wells and landfills)
- Reuse (at API Number next anticipated well)
- Off Site Disposal (Supply form WW-9 for disposal location)
- Other (Explain _____)

Will closed loop system be used? If so, describe: Yes. See attached sheet titled Closed Loop Typical Description

Drilling medium anticipated for this well (vertical and horizontal)? Air, freshwater, oil based, etc. Freshwater mist and synthetic based oil

-If oil based, what type? Synthetic, petroleum, etc. Synthetic based drilling mud

Additives to be used in drilling medium? See attached sheet titled Drilling Additives

Drill cuttings disposal method? Leave in pit, landfill, removed offsite, etc. Landfill

-If left in pit and plan to solidify what medium will be used? (cement, lime, sawdust)

-Landfill or offsite name/permit number? See attached sheet titled UIC Wells and Landfills

Permittee shall provide written notice to the Office of Oil and Gas of any load of drill cuttings or associated waste rejected at any West Virginia solid waste facility. The notice shall be provided within 24 hours of rejection and the permittee shall also disclose where it was properly disposed.

I certify that I understand and agree to the terms and conditions of the GENERAL WATER POLLUTION PERMIT issued on August 1, 2005, by the Office of Oil and Gas of the West Virginia Department of Environmental Protection. I understand that the provisions of the permit are enforceable by law. Violations of any term or condition of the general permit and/or other applicable law or regulation can lead to enforcement action.

I certify under penalty of law that I have personally examined and am familiar with the information submitted on this application form and all attachments thereto and that, based on my inquiry of those individuals immediately responsible for obtaining the information, I believe that the information is true, accurate, and complete. I am aware that there are significant penalties for submitting false information, including the possibility of fine or imprisonment.

Company Official Signature _____

Company Official (Typed Name) Lee Lawson

Company Official Title Regulatory/ HSE Director

RECEIVED
Office of Oil and Gas

APR 4 2022

WV Department of
Environmental Protection

Subscribed and sworn before me this 10th day of March

My commission expires 2/11/26



05/06/2022

Consists of a series of open top tanks that separate liquids and solids. A typical closed loop system is comprised of:

- Open top tanks
- Screened shale shakers
- Drying shakers
- Centrifuges
- Hydro cyclones

Cuttings are solidified on location and transferred off-site for disposal.

Drilling Additive Information - Tier II Reporting
 (Please provide information for all chemicals & products for which an MSDS/SDS is required under 29 CFR 1910.1200)

Well Pad Name: Hoge Pad

Date Products/Chemicals Arrived On-Site:
 Number of Days Products/Chemicals Will be CTBD

Product	Container /Unit Size	Container Units	Max Daily Unit Quantity	Average Unit Quantity	Max Total Quantity (Unit Size X Max Unit Quantity)	Units	Physical State (solid, liquid, other)	Storage Location
Aquagel	50	lbs sack	60	30	3,000	lbs	solid	Chem Storage Area
Potassium Chloride	50	lbs sack	100	50	5,000	lbs	solid	Chem Storage Area
ADAPTA-L	5	gal can	20	12	100	gal	liquid	Chem Storage Area
Barite - Bulk	2,000	lbs bulk	30	25	60,000	lbs	solid	Barite Tank
Calcium Chloride Powder	50	lbs sack	600	400	30,000	lbs	solid	Chem Storage Area
DRILTREAT	55	gal drum	12	8	660	gal	liquid	Chem Storage Area
LE SUPERMUL	55	gal drum	40	25	2,200	gal	liquid	Chem Storage Area
RHEMOD L	55	gal drum	4	3	220	gal	liquid	Chem Storage Area
Ume	50	lbs sack	280	200	14,000	lbs	solid	Chem Storage Area
Base Oil	1	gal	36,000	24,000	36,000	gal	liquid	Chem Storage Area
SOBM	1	bbbl	2,400	1,700	2,400	bbbl	liquid	Pit Storage

4710303090

4710303090

Landfills and UIC Wells

Landfills

Wetzel County Landfill SWF-1021/WV0109185
Brooke County Landfill SWF-1013/WV0109029

UIC

K&H

Well #1: SWIW #8 API Number: 34-009-2-3821-00
Well #2: SWIW #10 API Number: 34-009-2-3823-00
Well #3: SWIW #11 API Number: 34-009-2-3824-00

Red Bird Development

Well #1: SWIW #18 API Number: 34-167-2-9731-00
Well #4: SWIW #24 API Number: 34-167-2-9767-00

Deep Rock

Heinrich #1: SWIW #21 API Number: 34-167-2-9445-00
Heinrich #2: SWIW #22 API Number: 34-167-2-9464-00
Vocational School #2: SWIW #20 API Number: 34-167-2-9543-00
American Growers #1: SWIW #26 API Number: 34-167-2-9766-00

RECEIVED
Office of Oil and Gas
APR 4 2022
WV Department of
Environmental Protection

05/06/2022

4710303090

Form WW-9

Operator's Well No. Reilly N GRN WZ 3H

Tribune Resources, LLC

Proposed Revegetation Treatment: Acres Disturbed 13.6 Prevegetation pH _____

Line 3 Tons/acre or to correct to pH 5.7

Fertilizer type 10-20-20

Fertilizer amount 500 lbs/acre

Mulch minimum of 2-3 Tons/acre

Seed Mixtures

Temporary

Permanent

Seed Type lbs/acre

Seed Type lbs/acre

See Attached

See Attached

Attach:

Map(s) of road, location, pit and proposed area for land application (unless engineered plans including this info have been provided). If water from the pit will be land applied, include dimensions (L x W x D) of the pit, and dimensions (L x W), and area in acreage, of the land application area

Photocopied section of involved 7.5' topographic sheet.

Plan Approved by: Kenneth Greynolds
Digitally signed by Kenneth Greynolds
DN: cn = Kenneth Greynolds email = Kenneth.L.Greynolds@wv.gov c = AD
/ WWDE/ DC = Oil and Gas
Date: 2022.03.29 08:19:28 -0400

Comments: _____

Title: Oil & Gas Inspector

Date: 3/29/2022

Field Reviewed? () Yes () No

RECEIVED
Office of Oil and Gas
APR 4 2022
WV Department of
Environmental Protection

05/06/2022

4710303090

Temporary and Permanent Seed Mix

250 lbs. /acre

Mix Details

Medium red clover	4%
Alsike clover	4%
Birds foot trefoil	5%
Forage tall fescue	45%
Forage perineal rye	20%
Annual rye	11%
Winter wheat	10%

Straw

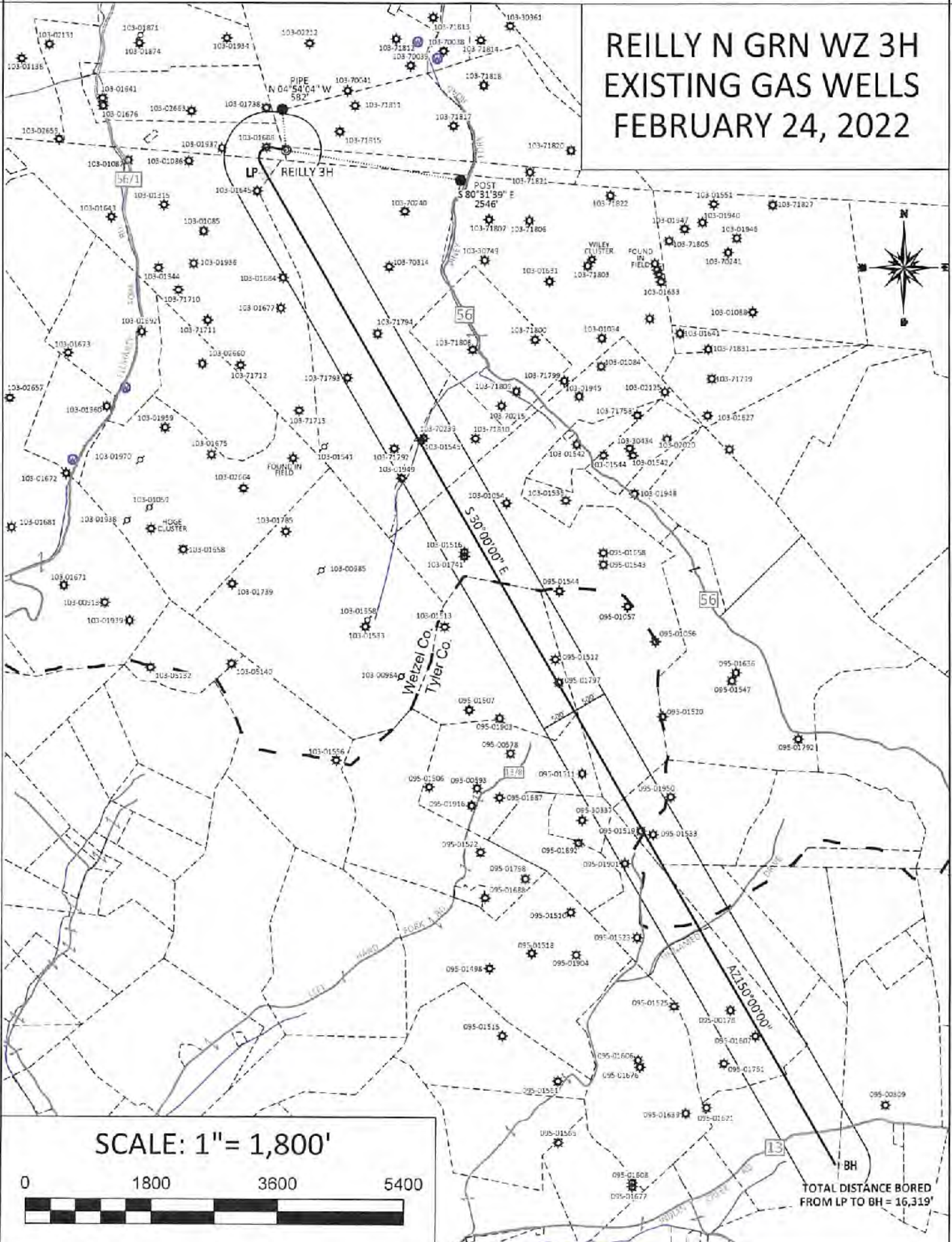
Winter – 3 ton per acre

Summer – 2 ton per acre

RECEIVED
Office of Oil and Gas
APR 4 2022
WV Department of
Environmental Protection

05/06/2022

REILLY N GRN WZ 3H EXISTING GAS WELLS FEBRUARY 24, 2022



SCALE: 1" = 1,800'



TOTAL DISTANCE BORED
FROM LP TO BH = 16,319'

REILLY N GRN WZ 3H AREA OF REVIEW

API Number	Well Name	Well Number	Operator	Latitude (NAD 83)	Longitude (NAD 83)	TMP	TVD'	Producing Formation
103-01688	IA Wiley	H-22	East Resources, Inc.	39.494474	-80.690454	5-23-37	3422'	Gordon
103-01738	John Knight et al	I-21	H G Energy LLC et al	39.496304	-80.690559	5-23-32	3578'	Gordon
103-01645	State of West Virginia	I-20	Pennzoil Products Company	39.492976	-80.691194	5-26-1	3427'	Gordon
103-71794	John J. Reilly	10	NA	39.4876	80.684815	5-26-2	NA	NA
103-71793	John J. Reilly	15	NA	39.485858	-80.686311	5-26-2	NA	NA
103-70239	John J. Reilly	1	South Penn Oil (S. Penn Nat. Gas)	39.483550	-80.682395	5-26-4	2876'	Gordon
103-71792	John J. Reilly	9	NA	39.483101	-80.683881	5-26-2	NA	NA
103-01545	State of West Virginia	J-17	Pennzoil Products Company	39.483115	-80.681834	5-26-4	2962'	Gordon
103-01949	West Virginia Public Lands	16	Reserve Oil & Gas Inc.	39.481955	-80.683517	5-26-4	3148'	Gordon
103-01516	State of West Virginia	L-15	Pennzoil Products Company	39.47891	-80.680336	5-26-15	3520'	Gordon
103-01741	State of West Virginia	16	Pennzoil Products Company	39.478311	-80.680327	5-26-15	838'	Penn. System
095-01512	Donald L. McCoy	M-14	Pennzoil Products Company	39.474415	-80.67547	5-8-11	3136'	Gordon
095-01797	Donald L. McCoy	6	East Resources, Inc.	39.474125	-80.675283	5-8-11	3180'	Gordon
095-01511	Donald L. McCoy	M-12	Pennzoil Products Company	39.470354	-80.673972	5-8-12	3050'	Gordon
095-01519	Ball Heirs / State of West Virginia	N-11	Pennzoil Products Company	39.468034	-80.670792	5-27-1	3435'	Gordon
095-01533	State of West Virginia	N-10-B	Pennzoil Products Company	39.467889	-80.670605	5-27-1	3788'	Gordon
095-01901	Heather & Jerry Anderson	NA	East Resources, Inc.	39.467019	-80.671914	5-27-1	3590'	Gordon
095-00178	Heather Anderson	1	East Resources, Inc.	39.461364	-80.666863	5-8-25.1	2911'	Gordon
095-01607	J T Eddy	O-8	East Resources, Inc.	NA	NA	5-8-25.1	NA	NA

Reilly N GRN WZ 1H, 3H, 5H,
& 7H
Site Safety Plan



TRIBUNE
RESOURCES

Samuel L. Reynolds
3-28-22

WELL NAME: REILLY N GRN WZ 3H
CENTER POINT, WV

PINE GROVE QUAD.

CENTER POINT QUAD.

REILLY 3H

G R E E N

LEWIS

WEIZEL

WEIZEL CO
TYLER CO

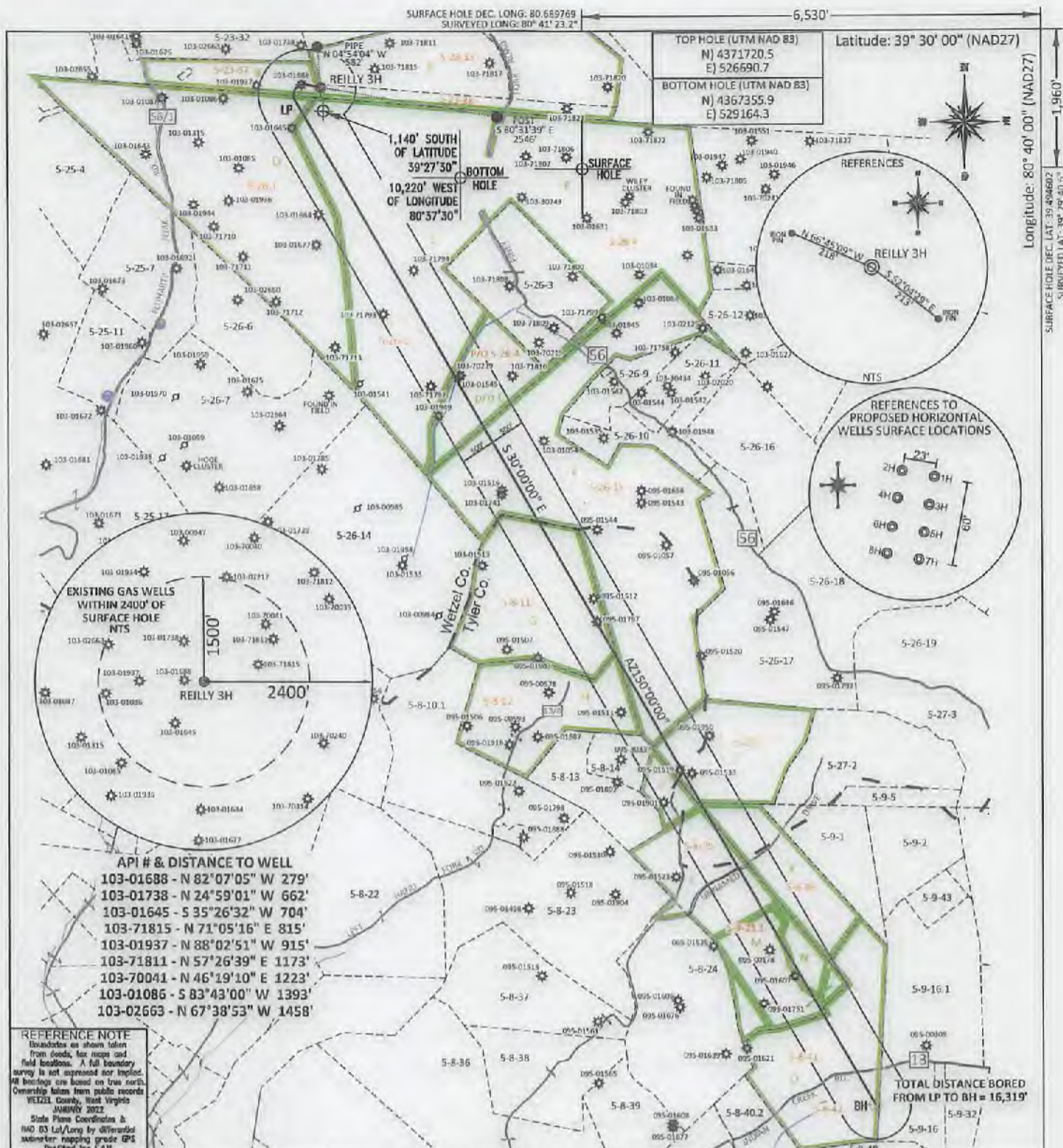
M C E L R O Y

TOTAL DISTANCE BORED
FROM LP TO BH = 16,319'

05/06/2022

0 1000 2000 3000

GRAPHIC SCALE



FILE #: TRB1

DRAWING #: 3054

SCALE: PLAT: 1" = 2000'
TRC: 1" = 2000'

MINIMUM DEGREE OF ACCURACY: 1/200

PROVEN SOURCE OF ELEVATION: SUBMETER MAPPING GRADE GPS

I, THE UNDERSIGNED, HEREBY CERTIFY THAT THIS PLAT IS CORRECT TO THE BEST OF MY KNOWLEDGE AND BELIEF AND SHOWS ALL THE INFORMATION REQUIRED BY LAW AND THE REGULATIONS ISSUED AND PRESCRIBED BY THE DEPARTMENT OF ENVIRONMENTAL PROTECTION.

Signed: [Signature]

L.L.S. #2124 Ernest J. Benchek III



(+) DENOTES LOCATION OF WELL ON UNITED STATES TOPOGRAPHIC MAPS WYDEP

OFFICE OF OIL & GAS
601 57TH STREET
CHARLESTON, WV 25304

Well Type: Oil Waste Diposal Production Deep
 Gas Liquid Injection Storage Shallow

WATERSHED: FISHING CREEK

COUNTY/DISTRICT: WETZEL / GREENE QUADRANGLE: CENTER POINT

SURFACE OWNER: J.S. BOOTH ESTATE AND DALLISON LUMBER ACREAGE: 21.00 +/-

OIL & GAS ROYALTY OWNER: JAMES K. BOOTH & JERRY MARTIN BOOTH ACREAGE: 1,462.144 05/06/2022

LEASE NUMBERS: _____

DRILL CONVERT DRILL DEEPER REDRILL FRACTURE OR STIMULATE
PLUG OFF FORMATION PERFORATE NEW FORMATION PLUG & ABANDON
CLEAN OUT & REPLUG OTHER CHANGE (SPECIFY): _____

TARGET FORMATION: MARCELLUS ESTIMATED DEPTH: TVD: 7,618' TMD: 24,254'

WELL OPERATOR: TRIBUNE RESOURCES, LLC DESIGNATED AGENT: HARMAN BROWN

ADDRESS: 3861 AMBASSADOR CAFFERY PARKWAY SUITE 600 ADDRESS: 18396 MOUNTAINEER HIGHWAY

CITY: LAFAYETTE STATE: LA ZIP CODE: 70503 CITY: WILEYVILLE STATE: WV ZIP CODE: 26581

PROPERTY OWNER INDEX	
5-23-38	J S BOOTH ESTATE
5-23-33	J S BOOTH ESTATE
5-23-37	BERYL FLUHARTY ET AL
5-26-1	STATE OF WEST VIRGINIA
5-26-2	STATE OF WEST VIRGINIA
5-26-4	STATE OF WEST VIRGINIA
5-26-15	STATE OF WEST VIRGINIA
5-8-11	DONALD L. MCCOY
5-8-12	DONALD L. MCCOY
5-27-1	STATE OF WEST VIRGINIA
5-8-25	CHARLES AND LISA CRAMER
5-8-25.1	STEPHEN & KAREN JASKO
5-8-46	CHARLES AND LISA CRAMER
5-8-41	CHESTER C. YEATER TRUST
5-8-42	HERBERT & PERCILLA EFAW

LEASE INDEX			
A	MARC00702-000	I	MARC00780-001
B	MARC01113-001	J	MARC001136-000
C	MARC01045-000	K	MARC00860-001
D	MARC00746-000	L	MARC00864-001
E	MARC00741-000	M	MARC00860-001
F	MARC00751-000	N	MARC00860-001
G	MARC013212-50	O	MARC00855-001
H	MARC00716-000		

05/06/2022

FILE #: TRB1

DRAWING #: 3054

SCALE: N/A

DATE: FEBRUARY 24, 2022

OPERATOR'S WELL #: REILLY N GRN WZ 3H

API WELL #: 47 103 03090 H6A
STATE COUNTY PERMIT

WW-6A1
(5/13)

Operator's Well No. Reilly N GRN WZ 3H

**INFORMATION SUPPLIED UNDER WEST VIRGINIA CODE
Chapter 22, Article 6A, Section 5(a)(5)
IN LIEU OF FILING LEASE(S) AND OTHER CONTINUING CONTRACT(S)**

Under the oath required to make the verification on page 1 of this Notice and Application, I depose and say that I am the person who signed the Notice and Application for the Applicant, and that –

- (1) the tract of land is the same tract described in this Application, partly or wholly depicted in the accompanying plat, and described in the Construction and Reclamation Plan;
- (2) the parties and recordation data (if recorded) for lease(s) or other continuing contract(s) by which the Applicant claims the right to extract, produce or market the oil or gas are as follows:

Lease Name or Number	Grantor, Lessor, etc.	Grantee, Lessee, etc.	Royalty	Book/Page
Attached				

**Acknowledgement of Possible Permitting/Approval
In Addition to the Office of Oil and Gas**

The permit applicant for the proposed well work addressed in this application hereby acknowledges the possibility of the need for permits and/or approvals from local, state, or federal entities in addition to the DEP, Office of Oil and Gas, including but not limited to the following:

- WV Division of Water and Waste Management
- WV Division of Natural Resources WV Division of Highways
- U.S. Army Corps of Engineers
- U.S. Fish and Wildlife Service
- County Floodplain Coordinator

The applicant further acknowledges that any Office of Oil and Gas permit in no way overrides, replaces, or nullifies the need for other permits/approvals that may be necessary and further affirms that all needed permits/approvals should be acquired from the appropriate authority before the affected activity is initiated.

Well Operator: Tribune Resources, LLC
 By: Lee Lawson
 Its: Regulatory/ HSE Director

~~RECEIVED~~
Office of Oil and Gas

APR 4 2022

WV Department of
Environmental Protection
Page 1 of 6

05/06/2022

INFORMATION SUPPLIED UNDER WEST VIRGINIA CODE Chapter 22, Article 6A, Section 5(a)(5) IN LIEU OF FILING LEASES(S) AND OTHER CONTINUING CONTRACT(S)

Under the oath required to make the verification on page 1 of this Notice and Application, I depose and say that I am the person who signed the Notice and Application for the Applicant, and that: (1) the tract of land is the same tract described in this Application, partly or wholly depicted in the accompanying plat, and described in the Construction and Reclamation Plan; (2) the parties and recordation data (if recorded) for lease(s) or other continuing contract(s) by which the Applicant claims the right to extract, produce or market the oil or gas are as follows:

Tribune Resources, LLC is the record title owner of the leases identified herein. Listed below each lease is the applicable chain of title by which Tribune Resources, LLC was vested with title thereto. Please note, throughout the chain of title, various mergers and name changes occurred between the referenced companies. In several instances, no documentation was filed in the county records evidencing such a merger or name change. In those cases, we've directed your attention to the records of the West Virginia Secretary of State, where said documentation can be found.

Table with 6 columns: Tax Map & Parcel, Fee/Lease No., Lessor/Assignor, Lessee/Assignee, Royalty/Instrument, Book/Page. Contains multiple rows of lease data for parcels 05-23-38, 05-23-33, and 05-23-37.

WV Department of Environmental Protection

RECEIVED Office of Oil and Gas APR 4 2022

4710303090

		Pennzoil Company	Pennzoil United, Inc.	Assignment	246/491
		Pennzoil United, Inc.	Pennzoil Company	Cert. of Name Change	WV Sec. of State records
		Pennzoil Company	Pennzoil Products Company	Assn. & Supp. Assn.	319/397 & 322/577
		Pennzoil Products Company	Pennzoil Exploration and Production Company	Assignment	363/384
		Pennzoil Exploration and Production Company	PennzEnergy Exploration and Production, L.L.C.	Cert. of Merger	12/177
		PennzEnergy Exploration and Production, L.L.C.	Devon Energy Production Company, L.P.	Cert. of Merger	12/278
		Devon Energy Production Company, L.P.	East Resources, Inc.	Assignment	370/580
		East Resources, Inc.	HG Energy, LLC	Deed	424/256
		East Resources, Inc. and HG Energy, LLC	American Energy - Marcellus, LLC	Deed	440/540
		American Energy - Marcellus, LLC	Ascent Resources - Marcellus, LLC	Cert. of Amendment	13/304
		Ascent Resources - Marcellus, LLC	Ascent Resources Marcellus Minerals, L.L.C.	Quitclaim Mineral Deed	448/247
		Ascent Resources Marcellus Minerals, L.L.C.	Tribune Resources Minerals, LLC	Cert. of Amendment	13/427
				1/8	47/193
05-26-01	MARC00746-000	Irene J. Reilly, et al	South Penn Oil Company	Assignment	33A/455
		South Penn Oil Company	South Penn Natural Gas Company	Assignment	215/478
		South Penn Natural Gas Company	South Penn Oil Company	Cert. of Name Change	WV Sec. of State records
		South Penn Oil Company	Pennzoil Company	Assignment	246/491
		Pennzoil Company	Pennzoil United, Inc.	Cert. of Name Change	WV Sec. of State records
		Pennzoil United, Inc.	Pennzoil Company	Assn. & Supp. Assn.	319/397 & 322/577
		Pennzoil Company	Pennzoil Products Company	Assignment	363/384
		Pennzoil Products Company	Pennzoil Exploration and Production Company	Assignment	12/177
		Pennzoil Exploration and Production Company	PennzEnergy Exploration and Production, L.L.C.	Cert. of Merger	12/278
		PennzEnergy Exploration and Production, L.L.C.	Devon Energy Production Company, L.P.	Assignment	370/580
		Devon Energy Production Company, L.P.	East Resources, Inc.	Assignment	118A/253
		East Resources, Inc.	HG Energy, LLC	Assignment	153A/238
		East Resources, Inc. and HG Energy, LLC	American Energy - Marcellus, LLC	Assignment	114/619
		American Energy - Marcellus, LLC	Ascent Resources - Marcellus, LLC	Alt. Of Name Change	13/421
		Ascent Resources - Marcellus, LLC	Tribune Resources, LLC	Cert. of Amendment	13/421
05-26-02	MARC01045-000	Wadsworth Brothers, Inc	Pennzoil Company	1/8	65A/420
		Pennzoil Company	Pennzoil Products Company	Assn. & Supp. Assn.	319/397 & 322/577
		Pennzoil Products Company	Pennzoil Exploration and Production Company	Assignment	363/384
		Pennzoil Exploration and Production Company	PennzEnergy Exploration and Production, L.L.C.	Cert. of Merger	12/177
		PennzEnergy Exploration and Production, L.L.C.	Devon Energy Production Company, L.P.	Cert. of Merger	12/278
		Devon Energy Production Company, L.P.	East Resources, Inc.	Assignment	370/580
		East Resources, Inc.	HG Energy, LLC	Assignment	118A/253
		East Resources, Inc. and HG Energy, LLC	American Energy - Marcellus, LLC	Assignment	153A/238
		American Energy - Marcellus, LLC	Ascent Resources - Marcellus, LLC	Alt. Of Name Change	114/619
		Ascent Resources - Marcellus, LLC	Tribune Resources, LLC	Cert. of Amendment	13/421
05-26-04	MARC00741-000	George V. Reilly and Josephine M. Reilly, his wife	South Penn Oil Company	1/8	47/34
		South Penn Oil Company	South Penn Natural Gas Company	Assignment	33A/455
		South Penn Natural Gas Company	South Penn Oil Company	Assignment	215/478
		South Penn Oil Company	Pennzoil Company	Cert. of Name Change	WV Sec. of State records
		Pennzoil Company	Pennzoil United, Inc.	Assignment	246/491
		Pennzoil United, Inc.	Pennzoil Company	Cert. of Name Change	WV Sec. of State records
		Pennzoil Company	Pennzoil Products Company	Assn. & Supp. Assn.	319/397 & 322/577
		Pennzoil Products Company	Pennzoil Exploration and Production Company	Assignment	363/384
		Pennzoil Exploration and Production Company	PennzEnergy Exploration and Production, L.L.C.	Cert. of Merger	12/177
		PennzEnergy Exploration and Production, L.L.C.	Devon Energy Production Company, L.P.	Cert. of Merger	12/278
		Devon Energy Production Company, L.P.	East Resources, Inc.	Assignment	370/580
		East Resources, Inc.	HG Energy, LLC	Assignment	118A/253
		East Resources, Inc. and HG Energy, LLC	American Energy - Marcellus, LLC	Assignment	153A/238
		American Energy - Marcellus, LLC	Ascent Resources - Marcellus, LLC	Alt. Of Name Change	114/619
		Ascent Resources - Marcellus, LLC	Tribune Resources, LLC	Cert. of Amendment	13/421
05-26-15	MARC00751-000	M.H. Penick and C.C. Penick	South Penn Oil Company	1/8	47/216
		South Penn Oil Company	South Penn Natural Gas Company	Assignment	33A/455
		South Penn Natural Gas Company	South Penn Oil Company	Assignment	215/478
		South Penn Oil Company	Pennzoil Company	Cert. of Name Change	WV Sec. of State records
		Pennzoil Company	Pennzoil United, Inc.	Assignment	246/491
		Pennzoil United, Inc.	Pennzoil Company	Cert. of Name Change	WV Sec. of State records
		Pennzoil Company	Pennzoil Products Company	Assn. & Supp. Assn.	319/397 & 322/577
		Pennzoil Products Company	Pennzoil Exploration and Production Company	Assignment	363/384
		Pennzoil Exploration and Production Company	PennzEnergy Exploration and Production, L.L.C.	Cert. of Merger	12/177
		PennzEnergy Exploration and Production, L.L.C.	Devon Energy Production Company, L.P.	Cert. of Merger	12/278

RECEIVED
Office of Oil and Gas
APR 4 2022
WV Department of
Environmental Protection

4710303090

		Devon Energy Production Company, L.P.	East Resources, Inc.	Assignment	370/580
		East Resources, Inc.	HG Energy, LLC	Assignment	118A/253
		East Resources, Inc. and HG Energy, LLC	American Energy - Marcellus, LLC	Assignment	153A/238
		American Energy - Marcellus, LLC	Ascent Resources - Marcellus, LLC	Aff. Of Name Change	114/619
		Ascent Resources - Marcellus, LLC	Tribune Resources, LLC	Cert. of Amendment	13/421
05-08-11	MARC013212-50	Richard Stackpole	South Penn Oil Company	1/8	23/282
		South Penn Oil Company	South Penn Natural Gas Company	Assignment	114/16
		South Penn Natural Gas Company	South Penn Oil Company	Assignment	151/516
		South Penn Oil Company	Pennzoil Company	Cert. of Name Change	WV Sec. of State records
		Pennzoil Company	Pennzoil United, Inc.	Assignment	178/221
		Pennzoil United, Inc.	Pennzoil Company	Cert. of Name Change	WV Sec. of State records
		Pennzoil Company	Pennzoil Products Company	Assn. & Supp. Assn.	265/258 & 269/417
		Pennzoil Products Company	Pennzoil Exploration and Production Company	Assignment	325/178
		Pennzoil Exploration and Production Company	PennzEnergy Exploration and Production, L.L.C.	Cert. of Merger	8/516
		PennzEnergy Exploration and Production, L.L.C.	Devon Energy Production Company, L.P.	Cert. of Merger	8/576
		Devon Energy Production Company, L.P.	East Resources, Inc.	Assignment	332/146
		East Resources, Inc.	HG Energy, LLC	Assignment	379/380
		East Resources, Inc. and HG Energy, LLC	American Energy - Marcellus, LLC	Assignment	451/404
		American Energy - Marcellus, LLC	Ascent Resources - Marcellus, LLC	Aff. Of Name Change	9/421
		Ascent Resources - Marcellus, LLC	Tribune Resources, LLC	Cert. of Amendment	9/471
	Deed	Lucretia Fluharty, et al	South Penn Oil Company	Fee Interest	40/430
		South Penn Oil Company	Pennzoil Company	Cert. of Name Change	WV Sec. of State records
		Pennzoil Company	Pennzoil United, Inc.	Assignment	178/221
		Pennzoil United, Inc.	Pennzoil Company	Cert. of Name Change	WV Sec. of State records
		Pennzoil Company	Pennzoil Products Company	Assn. & Supp. Assn.	265/258 & 269/417
		Pennzoil Products Company	Pennzoil Exploration and Production Company	Assignment	325/178
		Pennzoil Exploration and Production Company	PennzEnergy Exploration and Production, L.L.C.	Cert. of Merger	8/516
		PennzEnergy Exploration and Production, L.L.C.	Devon Energy Production Company, L.P.	Cert. of Merger	8/576
		Devon Energy Production Company, L.P.	East Resources, Inc.	Assignment	332/146
		East Resources, Inc.	HG Energy, LLC	Deed	379/410
		East Resources, Inc. and HG Energy, LLC	American Energy - Marcellus, LLC	Assignment	451/475
		American Energy - Marcellus, LLC	Ascent Resources - Marcellus, LLC	Aff. Of Name Change	9/421
		Ascent Resources - Marcellus, LLC	Ascent Resources Marcellus Minerals, LLC	Quitclaim Mineral Deed	520/782
		Ascent Resources Marcellus Minerals, LLC	Tribune Resources Minerals, LLC	Cert. of Amendment	9/484
05-08-12	MARC00716-000	S. P. Lemasters and L. J. Lemasters, his wife	South Penn Oil Company	1/8	23/98
		South Penn Oil Company	South Penn Natural Gas Company	Assignment	114/16
		South Penn Natural Gas Company	South Penn Oil Company	Assignment	151/516
		South Penn Oil Company	Pennzoil Company	Cert. of Name Change	WV Sec. of State records
		Pennzoil Company	Pennzoil United, Inc.	Assignment	178/221
		Pennzoil United, Inc.	Pennzoil Company	Cert. of Name Change	WV Sec. of State records
		Pennzoil Company	Pennzoil Products Company	Assn. & Supp. Assn.	265/258 & 269/417
		Pennzoil Products Company	Pennzoil Exploration and Production Company	Assignment	325/178
		Pennzoil Exploration and Production Company	PennzEnergy Exploration and Production, L.L.C.	Cert. of Merger	8/516
		PennzEnergy Exploration and Production, L.L.C.	Devon Energy Production Company, L.P.	Cert. of Merger	8/576
		Devon Energy Production Company, L.P.	East Resources, Inc.	Assignment	332/146
		East Resources, Inc.	HG Energy, LLC	Assignment	379/480
		East Resources, Inc. and HG Energy, LLC	American Energy - Marcellus, LLC	Assignment	451/404
		American Energy - Marcellus, LLC	Ascent Resources - Marcellus, LLC	Aff. Of Name Change	9/421
		Ascent Resources - Marcellus, LLC	Tribune Resources, LLC	Cert. of Amendment	9/471
	Deed	S. P. Lemasters and L. J. Lemasters, his wife	South Penn Oil Company	Fee Interest	33/71
		South Penn Oil Company	Pennzoil Company	Cert. of Name Change	WV Sec. of State records
		Pennzoil Company	Pennzoil United, Inc.	Assignment	178/221
		Pennzoil United, Inc.	Pennzoil Company	Cert. of Name Change	WV Sec. of State records
		Pennzoil Company	Pennzoil Products Company	Assn. & Supp. Assn.	265/258 & 269/417
		Pennzoil Products Company	Pennzoil Exploration and Production Company	Assignment	325/178
		Pennzoil Exploration and Production Company	PennzEnergy Exploration and Production, L.L.C.	Cert. of Merger	8/516
		PennzEnergy Exploration and Production, L.L.C.	Devon Energy Production Company, L.P.	Cert. of Merger	8/576
		Devon Energy Production Company, L.P.	East Resources, Inc.	Assignment	332/146
		East Resources, Inc.	HG Energy, LLC	Deed	379/410
		East Resources, Inc. and HG Energy, LLC	American Energy - Marcellus, LLC	Assignment	451/475
		American Energy - Marcellus, LLC	Ascent Resources - Marcellus, LLC	Aff. Of Name Change	9/421
		Ascent Resources - Marcellus, LLC	Ascent Resources Marcellus Minerals, LLC	Quitclaim Mineral Deed	520/702

4710303090

RECEIVED
 Office of Oil and Gas
 APR 4 2022
 WV Department of
 Environmental Protection

		Ascent Resources Marcellus Minerals, LLC	Tribune Resources Minerals, LLC	Cert. of Amendment	9/464
05-27-01	MARC00780-001	Herbert R. Wright and Lorraine Wright, his wife	Pennzoil Company	1/8	255/7
		Pennzoil Company	Pennzoil Products Company	Assn. & Supp. Assn.	265/258 & 269/417
		Pennzoil Products Company	Pennzoil Exploration and Production Company	Assignment	325/178
		Pennzoil Exploration and Production Company	PennzEnergy Exploration and Production, L.L.C.	Cert. of Merger	8/515
		PennzEnergy Exploration and Production, L.L.C.	Devon Energy Production Company, L.P.	Cert. of Merger	8/576
		Devon Energy Production Company, L.P.	East Resources, Inc.	Assignment	332/146
		East Resources, Inc.	HG Energy, LLC	Assignment	379/380
		East Resources, Inc. and HG Energy, LLC	American Energy - Marcellus, LLC	Assignment	451/404
		American Energy - Marcellus, LLC	Ascent Resources - Marcellus, LLC	Aff. Of Name Change	9/421
		Ascent Resources - Marcellus, LLC	Tribune Resources, LLC	Cert. of Amendment	9/471
05-08-45	MARC00860-001	Carl Lemasters and Lynna Lemasters, husband and wife	C. E. Beck	1/8	216/721
		C. E. Beck	Pennzoil Company	Assignment	217/20
		Pennzoil Company	Pennzoil Products Company	Assn. & Supp. Assn.	265/258 & 269/417
		Pennzoil Products Company	Pennzoil Exploration and Production Company	Assignment	325/178
		Pennzoil Exploration and Production Company	PennzEnergy Exploration and Production, L.L.C.	Cert. of Merger	8/516
		PennzEnergy Exploration and Production, L.L.C.	Devon Energy Production Company, L.P.	Cert. of Merger	8/576
		Devon Energy Production Company, L.P.	East Resources, Inc.	Assignment	332/146
		East Resources, Inc.	HG Energy, LLC	Assignment	379/380
		East Resources, Inc. and HG Energy, LLC	American Energy - Marcellus, LLC	Assignment	451/404
		American Energy - Marcellus, LLC	Ascent Resources - Marcellus, LLC	Aff. Of Name Change	9/421
		Ascent Resources - Marcellus, LLC	Tribune Resources, LLC	Cert. of Amendment	9/471
Part of 05-08-25	MARC00864-001	Gladys C. Eddy, widow, et al	Pennzoil Company	1/8	230/673
Eddy AG 45.5		Pennzoil Company	Pennzoil Products Company	Assn. & Supp. Assn.	265/258 & 269/417
		Pennzoil Products Company	Pennzoil Exploration and Production Company	Assignment	325/178
		Pennzoil Exploration and Production Company	PennzEnergy Exploration and Production, L.L.C.	Cert. of Merger	8/516
		PennzEnergy Exploration and Production, L.L.C.	Devon Energy Production Company, L.P.	Cert. of Merger	8/576
		Devon Energy Production Company, L.P.	East Resources, Inc.	Assignment	332/146
		East Resources, Inc.	HG Energy, LLC	Assignment	379/380
		East Resources, Inc. and HG Energy, LLC	American Energy - Marcellus, LLC	Assignment	451/404
		American Energy - Marcellus, LLC	Ascent Resources - Marcellus, LLC	Aff. Of Name Change	9/421
		Ascent Resources - Marcellus, LLC	Tribune Resources, LLC	Cert. of Amendment	9/471
Part of 05-08-25	MARC00860-001	Carl Lemasters and Lynna Lemasters, husband and wife	C. E. Beck	1/8	216/721
Eddy JT 91.67		C. E. Beck	Pennzoil Company	Assignment	217/20
		Pennzoil Company	Pennzoil Products Company	Assn. & Supp. Assn.	265/258 & 269/417
		Pennzoil Products Company	Pennzoil Exploration and Production Company	Assignment	325/179
		Pennzoil Exploration and Production Company	PennzEnergy Exploration and Production, L.L.C.	Cert. of Merger	8/515
		PennzEnergy Exploration and Production, L.L.C.	Devon Energy Production Company, L.P.	Cert. of Merger	8/576
		Devon Energy Production Company, L.P.	East Resources, Inc.	Assignment	332/146
		East Resources, Inc.	HG Energy, LLC	Assignment	379/380
		East Resources, Inc. and HG Energy, LLC	American Energy - Marcellus, LLC	Assignment	451/404
		American Energy - Marcellus, LLC	Ascent Resources - Marcellus, LLC	Aff. Of Name Change	9/421
		Ascent Resources - Marcellus, LLC	Tribune Resources, LLC	Cert. of Amendment	9/471
Part of 05-08-25	MARC00864-001	Gladys C. Eddy, widow	Pennzoil Company	1/8	230/673
Eddy JT 91.67		Pennzoil Company	Pennzoil Products Company	Assn. & Supp. Assn.	265/258 & 269/417
		Pennzoil Products Company	Pennzoil Exploration and Production Company	Assignment	325/178
		Pennzoil Exploration and Production Company	PennzEnergy Exploration and Production, L.L.C.	Cert. of Merger	8/516
		PennzEnergy Exploration and Production, L.L.C.	Devon Energy Production Company, L.P.	Cert. of Merger	8/576
		Devon Energy Production Company, L.P.	East Resources, Inc.	Assignment	332/146
		East Resources, Inc.	HG Energy, LLC	Assignment	379/380
		East Resources, Inc. and HG Energy, LLC	American Energy - Marcellus, LLC	Assignment	451/404
		American Energy - Marcellus, LLC	Ascent Resources - Marcellus, LLC	Aff. Of Name Change	9/421
		Ascent Resources - Marcellus, LLC	Tribune Resources, LLC	Cert. of Amendment	9/471
Part of 05-08-25.1	MARC00860-001	Carl Lemasters and Lynna Lemasters, husband and wife	C. E. Beck	1/8	216/721
Eddy JT 91.67		C. E. Beck	Pennzoil Company	Assignment	217/20
		Pennzoil Company	Pennzoil Products Company	Assn. & Supp. Assn.	265/258 & 269/417
		Pennzoil Products Company	Pennzoil Exploration and Production Company	Assignment	325/178
		Pennzoil Exploration and Production Company	PennzEnergy Exploration and Production, L.L.C.	Cert. of Merger	8/515
		PennzEnergy Exploration and Production, L.L.C.	Devon Energy Production Company, L.P.	Cert. of Merger	8/576
		Devon Energy Production Company, L.P.	East Resources, Inc.	Assignment	332/146
		East Resources, Inc.	HG Energy, LLC	Assignment	379/380

RECEIVED
Office of Oil and Gas
APR 4 2022
WV Department of
Environmental Protection

4710303090

		East Resources, Inc. and HG Energy, LLC	American Energy - Marcellus, LLC	Assignment	451/404
		American Energy - Marcellus, LLC	Ascent Resources - Marcellus, LLC	Aff. Of Name Change	9/421
		Ascent Resources - Marcellus, LLC	Tribune Resources, LLC	Cert. of Amendment	9/471
Part of 05-08-25.1	MARC00864-001	Gladys C. Eddy, widow	Pennzoil Company	1/8	230/673
Eddy JT 91.57		Pennzoil Company	Pennzoil Products Company	Assn. & Supp. Assn.	265/258 & 269/417
		Pennzoil Products Company	Pennzoil Exploration and Production Company	Assignment	325/178
		Pennzoil Exploration and Production Company	PennzEnergy Exploration and Production, L.L.C.	Cert. of Merger	8/516
		PennzEnergy Exploration and Production, L.L.C.	Devon Energy Production Company, L.P.	Cert. of Merger	8/576
		Devon Energy Production Company, L.P.	East Resources, Inc.	Assignment	332/146
		East Resources, Inc.	HG Energy, LLC	Assignment	379/380
		East Resources, Inc. and HG Energy, LLC	American Energy - Marcellus, LLC	Assignment	451/404
		American Energy - Marcellus, LLC	Ascent Resources - Marcellus, LLC	Aff. Of Name Change	9/421
		Ascent Resources - Marcellus, LLC	Tribune Resources, LLC	Cert. of Amendment	9/471
05-08-41	MARC00855-001	John W. Glover and Ada B. Glover, husband and wife	C. E. Beck	1/8	216/650
		C. E. Beck	Pennzoil Company	Assignment	217/313
		Pennzoil Company	Pennzoil Products Company	Assn. & Supp. Assn.	265/258 & 269/417
		Pennzoil Products Company	Pennzoil Exploration and Production Company	Assignment	325/178
		Pennzoil Exploration and Production Company	PennzEnergy Exploration and Production, L.L.C.	Cert. of Merger	8/516
		PennzEnergy Exploration and Production, L.L.C.	Devon Energy Production Company, L.P.	Cert. of Merger	8/576
		Devon Energy Production Company, L.P.	East Resources, Inc.	Assignment	332/146
		East Resources, Inc.	HG Energy, LLC	Assignment	379/380
		East Resources, Inc. and HG Energy, LLC	American Energy - Marcellus, LLC	Assignment	451/404
		American Energy - Marcellus, LLC	Ascent Resources - Marcellus, LLC	Aff. Of Name Change	9/421
		Ascent Resources - Marcellus, LLC	Tribune Resources, LLC	Cert. of Amendment	9/471
05-08-42	MARC00855-001	John W. Glover and Ada B. Glover, husband and wife	C. E. Beck	1/8	216/650
		C. E. Beck	Pennzoil Company	Assignment	217/313
		Pennzoil Company	Pennzoil Products Company	Assn. & Supp. Assn.	265/258 & 269/417
		Pennzoil Products Company	Pennzoil Exploration and Production Company	Assignment	325/178
		Pennzoil Exploration and Production Company	PennzEnergy Exploration and Production, L.L.C.	Cert. of Merger	8/516
		PennzEnergy Exploration and Production, L.L.C.	Devon Energy Production Company, L.P.	Cert. of Merger	8/576
		Devon Energy Production Company, L.P.	East Resources, Inc.	Assignment	332/146
		East Resources, Inc.	HG Energy, LLC	Assignment	379/380
		East Resources, Inc. and HG Energy, LLC	American Energy - Marcellus, LLC	Assignment	451/404
		American Energy - Marcellus, LLC	Ascent Resources - Marcellus, LLC	Aff. Of Name Change	9/421
		Ascent Resources - Marcellus, LLC	Tribune Resources, LLC	Cert. of Amendment	9/471

RECEIVED
 Office of Oil and Gas
 APR 4 2022
 WV Department of
 Environmental Protection

4710303090



February 25, 2022

Mr. Taylor Brewer
WV DEP Office of Oil & Gas
601 57th St., SE
Charleston, WV 25304

Re: Application for a Permit to Drill
Reilly N GRN WZ 7H

Mr. Brewer,

Tribune Resources, LLC has the right to drill, extract and produce the minerals from any roads crossed by the proposed laterals for the Reilly N GRN WZ 7H well by virtue of the lease identified on page WW-6A1 of the accompanying permit application.

No action on your part is required. If you have any questions or concerns, please feel free to contact me.

Sincerely,

A handwritten signature in blue ink, appearing to be 'LL' followed by a flourish.

Lee L. Lawson
Regulatory/HSE Director
Tribune Resources, LLC

**STATE OF WEST VIRGINIA
DEPARTMENT OF ENVIRONMENTAL PROTECTION, OFFICE OF OIL AND GAS
NOTICE CERTIFICATION**

Date of Notice Certification: 3/16/22

API No. 47- 103 -
Operator's Well No. Reilly N GRN WZ 3H
Well Pad Name: Reilly N GRN WZ

Notice has been given:

Pursuant to the provisions in West Virginia Code § 22-6A, the Operator has provided the required parties with the Notice Forms listed below for the tract of land as follows:

State: <u>WV</u>	UTM NAD 83	Easting: <u>526690.7</u>
County: <u>Wetzel</u>		Northing: <u>4371720.5</u>
District: <u>Green</u>	Public Road Access: <u>Left Hand Fork</u>	
Quadrangle: <u>Center Point</u>	Generally used farm name: <u>State of WV Public Land Corp.</u>	
Watershed: <u>Fishing Creek</u>		

Pursuant to West Virginia Code § 22-6A-7(b), every permit application filed under this section shall be on a form as may be prescribed by the secretary, shall be verified and shall contain the following information: (14) A certification from the operator that (i) it has provided the owners of the surface described in subdivisions (1), (2) and (4), subsection (b), section ten of this article, the information required by subsections (b) and (c), section sixteen of this article; (ii) that the requirement was deemed satisfied as a result of giving the surface owner notice of entry to survey pursuant to subsection (a), section ten of this article six-a; or (iii) the notice requirements of subsection (b), section sixteen of this article were waived in writing by the surface owner; and Pursuant to West Virginia Code § 22-6A-11(b), the applicant shall tender proof of and certify to the secretary that the notice requirements of section ten of this article have been completed by the applicant.


Pursuant to West Virginia Code § 22-6A, the Operator has attached proof to this Notice Certification that the Operator has properly served the required parties with the following: *PLEASE CHECK ALL THAT APPLY		OOG OFFICE USE ONLY
<input type="checkbox"/> 1. NOTICE OF SEISMIC ACTIVITY or <input checked="" type="checkbox"/> NOTICE NOT REQUIRED BECAUSE NO SEISMIC ACTIVITY WAS CONDUCTED		<input type="checkbox"/> RECEIVED/ NOT REQUIRED
<input type="checkbox"/> 2. NOTICE OF ENTRY FOR PLAT SURVEY or <input checked="" type="checkbox"/> NO PLAT SURVEY WAS CONDUCTED		<input type="checkbox"/> RECEIVED
<input checked="" type="checkbox"/> 3. NOTICE OF INTENT TO DRILL or <input type="checkbox"/> NOTICE NOT REQUIRED BECAUSE NOTICE OF ENTRY FOR PLAT SURVEY WAS CONDUCTED or <input type="checkbox"/> WRITTEN WAIVER BY SURFACE OWNER (PLEASE ATTACH)		<input type="checkbox"/> RECEIVED/ NOT REQUIRED
<input checked="" type="checkbox"/> 4. NOTICE OF PLANNED OPERATION		<input type="checkbox"/> RECEIVED
<input checked="" type="checkbox"/> 5. PUBLIC NOTICE		<input type="checkbox"/> RECEIVED
<input checked="" type="checkbox"/> 6. NOTICE OF APPLICATION		<input type="checkbox"/> RECEIVED

Required Attachments:


The Operator shall attach to this Notice Certification Form all Notice Forms and Certifications of Notice that have been provided to the required parties and/or any associated written waivers. For the Public Notice, the operator shall attach a copy of the Class II Legal Advertisement with publication date verification or the associated Affidavit of Publication. The attached Notice Forms and Certifications of Notice shall serve as proof that the required parties have been noticed as required under West Virginia Code § 22-6A. Pursuant to West Virginia Code § 22-6A-11(b), the Certification of Notice to the person may be made by affidavit of personal service, the return receipt card or other postal receipt for certified mailing.


Certification of Notice is hereby given:

THEREFORE, I Lee Lawson, have read and understand the notice requirements within West Virginia Code § 22-6A. I certify that as required under West Virginia Code § 22-6A, I have served the attached copies of the Notice Forms, identified above, to the required parties through personal service, by registered mail or by any method of delivery that requires a receipt or signature confirmation. I certify under penalty of law that I have personally examined and am familiar with the information submitted in this Notice Certification and all attachments, and that based on my inquiry of those individuals immediately responsible for obtaining the information, I believe that the information is true, accurate and complete. I am aware that there are significant penalties for submitting false information, including the possibility of fine and imprisonment.

Well Operator: Tribune Resources, LLC
By: Lee Lawson 
Its: Regulatory/ MSE Director
Telephone: (337) 769-4064

Address: 3661 Ambassador Gallery Parkway
Lafayette, LA 70503
Facsimile: (337) 769-4340
Email: lee.lawson@tribuneresources.com



Subscribed and sworn before me this 16th day of March

Notary Public
My Commission Expires 2/11/24

Oil and Gas Privacy Notice:

The Office of Oil and Gas processes your personal information, such as name, address and telephone number, as part of our regulatory duties. Your personal information may be disclosed to other State agencies or third parties in the normal course of business or as needed to comply with statutory or regulatory requirements, including Freedom of Information Act requests. Our office will appropriately secure your personal information. If you have any questions about our use or your personal information, please contact DEP's Chief Privacy Officer at depprivacyofficer@wv.gov.

STATE OF WEST VIRGINIA
DEPARTMENT OF ENVIRONMENTAL PROTECTION, OFFICE OF OIL AND GAS
NOTICE OF APPLICATION

Notice Time Requirement: notice shall be provided no later than the filing date of permit application.

Date of Notice: 3/31/22 Date Permit Application Filed: 4/4/22

Notice of:

- PERMIT FOR ANY WELL WORK
- CERTIFICATE OF APPROVAL FOR THE CONSTRUCTION OF AN IMPOUNDMENT OR PIT

Delivery method pursuant to West Virginia Code § 22-6A-10(b)

- PERSONAL SERVICE
- REGISTERED MAIL
- METHOD OF DELIVERY THAT REQUIRES A RECEIPT OR SIGNATURE CONFIRMATION

Pursuant to W. Va. Code § 22-6A-10(b) no later than the filing date of the application, the applicant for a permit for any well work or for a certificate of approval for the construction of an impoundment or pit as required by this article shall deliver, by personal service or by registered mail or by any method of delivery that requires a receipt or signature confirmation, copies of the application, the erosion and sediment control plan required by section seven of this article, and the well plat to each of the following persons: (1) The owners of record of the surface of the tract on which the well is or is proposed to be located; (2) The owners of record of the surface tract or tracts overlying the oil and gas leasehold being developed by the proposed well work, if the surface tract is to be used for roads or other land disturbance as described in the erosion and sediment control plan submitted pursuant to subsection (c), section seven of this article; (3) The coal owner, operator or lessee, in the event the tract of land on which the well proposed to be drilled is located [sic] is known to be underlain by one or more coal seams; (4) The owners of record of the surface tract or tracts overlying the oil and gas leasehold being developed by the proposed well work, if the surface tract is to be used for the placement, construction, enlargement, alteration, repair, removal or abandonment of any impoundment or pit as described in section nine of this article; (5) Any surface owner or water purveyor who is known to the applicant to have a water well, spring or water supply source located within one thousand five hundred feet of the center of the well pad which is used to provide water for consumption by humans or domestic animals; and (6) The operator of any natural gas storage field within which the proposed well work activity is to take place. (c)(1) If more than three tenants in common or other co-owners of interests described in subsection (b) of this section hold interests in the lands, the applicant may serve the documents required upon the person described in the records of the sheriff required to be maintained pursuant to section eight, article one, chapter eleven-a of this code. (2) Notwithstanding any provision of this article to the contrary, notice to a lien holder is not notice to a landowner, unless the lien holder is the landowner. W. Va. Code R. § 35-8-5.7.a requires, in part, that the operator shall also provide the Well Site Safety Plan ("WSSP") to the surface owner and any water purveyor or surface owner subject to notice and water testing as provided in section 15 of this rule.

Application Notice WSSP Notice E&S Plan Notice Well Plat Notice is hereby provided to:

SURFACE OWNER(s)

Name: See Attached

Address: _____

Name: _____

Address: _____

SURFACE OWNER(s) (Road and/or Other Disturbance)

Name: See Attached

Address: _____

Name: _____

Address: _____

SURFACE OWNER(s) (Impoundments or Pits)

Name: _____

Address: _____

COAL OWNER OR LESSEE

Name: See Attached

Address: _____

COAL OPERATOR

Name: _____

Address: _____

SURFACE OWNER OF WATER WELL AND/OR WATER PURVEYOR(s)

Name: See Attached

Address: _____

OPERATOR OF ANY NATURAL GAS STORAGE FIELD

Name: _____

Address: _____

*Please attach additional forms if necessary

Notice is hereby given:

Pursuant to West Virginia Code § 22-6A-10(b), notice is hereby given that the undersigned well operator has applied for a permit for well work or for a certificate of approval for the construction of an impoundment or pit.

This Notice Shall Include:

Pursuant to W. Va. Code § 22-6A-10(b), this notice shall include: (1) copies of the application; (2) the erosion and sediment control plan required by section seven of this article; and (3) the well plat.

Pursuant to W. Va. Code § 22-6A-10(f), this notice shall include: (1) a statement of the time limits for filing written comments; (2) who may file written comments; (3) the name and address of the secretary for the purpose of filing the comments and obtaining additional information; and (4) a statement that the persons may request, at the time of submitting written comments, notice of the permit decision and a list of persons qualified to test water.

Pursuant to W. Va. Code R. § 35-8-5.7.a, the operator shall provide the Well Site Safety Plan to the surface owner and any water purveyor or surface owner subject to notice and water testing as provided in section 15 of this rule.

Pursuant to W. Va. Code R. § 35-8-15.2.c, this notice shall: (1) contain a statement of the surface owner's and water purveyor's right to request sampling and analysis; (2) advise the surface owner and water purveyor of the rebuttable presumption for contamination or deprivation of a fresh water source or supply; advise the surface owner and water purveyor that refusal to allow the operator to conduct a pre-drilling water well test constitutes a method to rebut the presumption of liability; (3) advise the surface owner and water purveyor of his or her independent right to sample and analyze any water supply at his or her own expense; advise the surface owner and water purveyor whether or not the operator will utilize an independent laboratory to analyze any sample; and (4) advise the surface owner and or water purveyor that he or she can obtain from the Chief a list of water testing laboratories in the subject area capable of and qualified to test water supplies in accordance with standard acceptable methods.

Additional information related to horizontal drilling may be obtained from the Secretary, at the WV Department of Environmental Protection headquarters, located at 601 57th Street, SE, Charleston, WV 25304 (304-926-0450) or by visiting www.dep.wv.gov/oil-and-gas/pages/default.aspx.

Well Location Restrictions

Pursuant to W. Va. Code § 22-6A-12, Wells may not be drilled within two hundred fifty feet measured horizontally from any existing water well or developed spring used for human or domestic animal consumption. The center of well pads may not be located within six hundred twenty-five feet of an occupied dwelling structure, or a building two thousand five hundred square feet or larger used to house or shelter dairy cattle or poultry husbandry. This limitation is applicable to those wells, developed springs, dwellings or agricultural buildings that existed on the date a notice to the surface owner of planned entry for surveying or staking as provided in section ten of this article or a notice of intent to drill a horizontal well as provided in subsection (b), section sixteen of this article was provided, whichever occurs first, and to any dwelling under construction prior to that date. This limitation may be waived by written consent of the surface owner transmitted to the department and recorded in the real property records maintained by the clerk of the county commission for the county in which such property is located. Furthermore, the well operator may be granted a variance by the secretary from these distance restrictions upon submission of a plan which identifies the sufficient measures, facilities or practices to be employed during well site construction, drilling and operations. The variance, if granted, shall include terms and conditions the department requires to ensure the safety and protection of affected persons and property. The terms and conditions may include insurance, bonding and indemnification, as well as technical requirements. (b) No well pad may be prepared or well drilled within one hundred feet measured horizontally from any perennial stream, natural or artificial lake, pond or reservoir, or a wetland, or within three hundred feet of a naturally reproducing trout stream. No well pad may be located within one thousand feet of a surface or ground water intake of a public water supply. The distance from the public water supply as identified by the department shall be measured as follows: (1) For a surface water intake on a lake or reservoir, the distance shall be measured from the boundary of the lake or reservoir. (2) For a surface water intake on a flowing stream, the distance shall be measured from a semicircular radius extending upstream of the surface water intake. (3) For a groundwater source, the distance shall be measured from the wellhead or spring. The department may, in its discretion, waive these distance restrictions upon submission of a plan identifying sufficient measures, facilities or practices to be employed during well site construction, drilling and operations to protect the waters of the state. A waiver, if granted, shall impose any permit conditions as the secretary considers necessary. (c) Notwithstanding the foregoing provisions of this section, nothing contained in this section prevents an operator from conducting the activities permitted or authorized by a Clean Water Act Section 404 permit or other approval from the United States Army Corps of Engineers within any waters of the state or within the restricted areas referenced in this section. (d) The well location restrictions set forth in this section shall not apply to any well on a multiple well pad if at least one of the wells was permitted prior to the effective date of this article. (e) The secretary shall, by December 31, 2012, report to the Legislature on the noise, light, dust and volatile organic compounds generated by the drilling of horizontal wells as they relate to the well location restrictions regarding occupied dwelling structures pursuant to this section. Upon a finding, if any, by the secretary that the well location restrictions regarding occupied dwelling structures are inadequate or otherwise require alteration to address the items

examined in the study required by this subsection, the secretary shall have the authority to propose for promulgation legislative rules establishing guidelines and procedures regarding reasonable levels of noise, light, dust and volatile organic compounds relating to drilling horizontal wells, including reasonable means of mitigating such factors, if necessary.

Water Well Testing:

Pursuant to West Virginia Code § 22-6A-10(d), notification shall be made, with respect to surface landowners identified in subsection (b) or water purveyors identified in subdivision (5), subsection (b) of this section, of the opportunity for testing their water well. The operator shall provide an analysis to such surface landowner or water purveyor at their request.

Water Testing Laboratories:

Pursuant to West Virginia Code § 22-6A-10(i), persons entitled to notice pursuant to subsection (b) of this section may contact the department to ascertain the names and locations of water testing laboratories in the subject area capable and qualified to test water supplies in accordance with standard accepted methods. In compiling that list of names the department shall consult with the state Bureau for Public Health and local health departments. A surface owner and water purveyor has an independent right to sample and analyze any water supply at his or her own expense. The laboratory utilized by the operator shall be approved by the agency as being certified and capable of performing sample analyses in accordance with this section.

Rebuttable Presumption for Contamination or Deprivation of a Fresh Water Source or Supply:

W. Va. Code § 22-6A-18 requires that (b) unless rebutted by one of the defenses established in subsection (c) of this section, in any action for contamination or deprivation of a fresh water source or supply within one thousand five hundred feet of the center of the well pad for horizontal well, there is a rebuttable presumption that the drilling and the oil or gas well or either was the proximate cause of the contamination or deprivation of the fresh water source or supply. (c) In order to rebut the presumption of liability established in subsection (b) of this section, the operator must prove by a preponderance of the evidence one of the following defenses: (1) The pollution existed prior to the drilling or alteration activity as determined by a predrilling or prealteration water well test. (2) The landowner or water purveyor refused to allow the operator access to the property to conduct a predrilling or prealteration water well test. (3) The water supply is not within one thousand five hundred feet of the well. (4) The pollution occurred more than six months after completion of drilling or alteration activities. (5) The pollution occurred as the result of some cause other than the drilling or alteration activity. (d) Any operator electing to preserve its defenses under subdivision (1), subsection (c) of this section shall retain the services of an independent certified laboratory to conduct the predrilling or prealteration water well test. A copy of the results of the test shall be submitted to the department and the surface owner or water purveyor in a manner prescribed by the secretary. (e) Any operator shall replace the water supply of an owner of interest in real property who obtains all or part of that owner's supply of water for domestic, agricultural, industrial or other legitimate use from an underground or surface source with a comparable water supply where the secretary determines that the water supply has been affected by contamination, diminution or interruption proximately caused by the oil or gas operation, unless waived in writing by that owner. (f) The secretary may order the operator conducting the oil or gas operation to: (1) Provide an emergency drinking water supply within twenty-four hours; (2) Provide temporary water supply within seventy-two hours; (3) Within thirty days begin activities to establish a permanent water supply or submit a proposal to the secretary outlining the measures and timetables to be used in establishing a permanent supply. The total time in providing a permanent water supply may not exceed two years. If the operator demonstrates that providing a permanent replacement water supply cannot be completed within two years, the secretary may extend the time frame on case-by-case basis; and (4) Pay all reasonable costs incurred by the real property owner in securing a water supply. (g) A person as described in subsection (b) of this section aggrieved under the provisions of subsections (b), (e) or (f) of this section may seek relief in court... (i) Notwithstanding the denial of the operator of responsibility for the damage to the real property owner's water supply or the status of any appeal on determination of liability for the damage to the real property owner's water supply, the operator may not discontinue providing the required water service until authorized to do so by the secretary or a court of competent jurisdiction.

Written Comment:

Pursuant to West Virginia Code § 22-6A-11(a), all persons described in subsection (b), section ten of this article may file written comments with the secretary as to the location or construction of the applicant's proposed well work within thirty days after the application is filed with the secretary. All persons described in West Virginia Code § 22-6A-10(b) may file written comments as to the location or construction of the applicant's proposed well work to the Secretary at:

Chief, Office of Oil and Gas
Department of Environmental Protection
601 57th St. SE
Charleston, WV 25304
(304) 926-0450

Such persons may request, at the time of submitting written comments, notice of the permit decision and a list of persons qualified to test water. **NOTE: YOU ARE NOT REQUIRED TO FILE ANY COMMENT.**

Time Limits and Methods for Filing Comments.

The law requires these materials to be served on or before the date the operator files its Application. You have **THIRTY (30) DAYS** after the filing date to file your comments. Comments must be filed in person or received in the mail by the Chief's office by the time stated above. You may call the Chief's office to be sure of the date. Check with your postmaster to ensure adequate delivery time or to arrange special expedited handling. If you have been contacted by the well operator and you have signed a "voluntary statement of no objection" to the planned work described in these materials, then the permit may be issued at any time.

Pursuant to West Virginia Code § 22-6A-11(c)(2), Any objections of the affected coal operators and coal seam owners and lessees shall be addressed through the processes and procedures that exist under sections fifteen, seventeen and forty, article six of this chapter, as applicable and as incorporated into this article by section five of this article. The written comments filed by the parties entitled to notice under subdivisions (1), (2), (4), (5) and (6), subsection (b), section ten of this article shall be considered by the secretary in the permit issuance process, but the parties are not entitled to participate in the processes and proceedings that exist under sections fifteen, seventeen or forty, article six of this chapter, as applicable and as incorporated into this article by section five of this article.

Comment Requirements

Your comments must be in writing and include your name, address and telephone number, the well operator's name and well number and the approximate location of the proposed well site including district and county from the application. You may add other documents, such as sketches, maps or photographs to support your comments.

Disclaimer: All comments received will be placed on our web site <http://www.dep.wv.gov/oil-and-gas/Horizontal-Permits/Pages/default.aspx> and the applicant will automatically be forwarded an email notice that such comments have been submitted. The applicant will be expected to provide a response to comments submitted by any surface owner, water purveyor or natural gas storage operator noticed within the application.

Permit Denial or Condition

The Chief has the power to deny or condition a well work permit. Pursuant to West Virginia Code § 22-6A-8(d), the permit may not be issued or be conditioned, including conditions with respect to the location of the well and access roads prior to issuance if the director determines that:

- (1) The proposed well work will constitute a hazard to the safety of persons;
- (2) The plan for soil erosion and sediment control is not adequate or effective;
- (3) Damage would occur to publicly owned lands or resources; or
- (4) The proposed well work fails to protect fresh water sources or supplies.

A permit may also be denied under West Virginia Code § 22-6A-7(k), the secretary shall deny the issuance of a permit if the secretary determines that the applicant has committed a substantial violation of a previously issued permit for a horizontal well, including the applicable erosion and sediment control plan associated with the previously issued permit, or a substantial violation of one or more of the rules promulgated under this article, and in each instance has failed to abate or seek review of the violation within the time prescribed by the secretary pursuant to the provisions of subdivisions (1) and (2), subsection (a), section five of this article and the rules promulgated hereunder, which time may not be unreasonable.

Pursuant to West Virginia Code § 22-6A-10(g), any person entitled to submit written comments to the secretary pursuant to subsection (a), section eleven of this article, shall also be entitled to receive from the secretary a copy of the permit as issued or a copy of the order modifying or denying the permit if the person requests receipt of them as a part of the written comments submitted concerning the permit application. Such persons may request, at the time of submitting written comments, notice of the permit decision and a list of persons qualified to test water.

4710303090

WW-6A
(8-13)

API NO. 47-103
OPERATOR WELL NO. Rolly N GRN WZ SH
Well Pad Name: Rolly N GRN WZ

Notice is hereby given by:

Well Operator: Tribune Resources, LLC

Telephone: (337) 769-4064

Email: leo.lawson@tribuneresources.com

Address: 3861 Ambassador Caffery Parkway

Lafayette, LA 70503

Facsimile: (337) 769-4340

Oil and Gas Privacy Notice:

The Office of Oil and Gas processes your personal information, such as name, address and telephone number, as part of our regulatory duties. Your personal information may be disclosed to other State agencies or third parties in the normal course of business or as needed to comply with statutory or regulatory requirements, including Freedom of Information Act requests. Our office will appropriately secure your personal information. If you have any questions about our use or your personal information, please contact DEP's Chief Privacy Officer at depprivacyofficer@wv.gov.



Subscribed and sworn before me this 16th day of March, 2023.
[Signature] Notary Public
My Commission Expires 2/11/24

4710303090

Surface

Dallison Lumber, Inc.

PO Box 159

Jacksonburg WV, 26377

J.S. Booth Estate with Jerry Martin Booth, as agent

125 Hidden Wood AC

Wellsburg WV, 26070

State of West Virginia Public Land Corp.

Department of Commerce, LBR & Environmental, DNR

Capital Complex, Bldg. 6 Room 525

Charleston WV, 25301

Coal

David E. Bowyer

12088 Middle Island Road

Alma WV, 26320

J.S. Booth Estate with Jerry Martin Booth, as agent

125 Hidden Wood AC

Wellsburg WV, 26070

RECEIVED
Office of Oil and Gas
APR 4 2022
WV Department of
Environmental Protection

05/06/2022

Richards Resources

RT 3 Box 79-B

Salem WV, 26426

State of WV Public LD Corp Dept. of Comm, LBR & Envir. DNR

Capitol Complex, Bldg. 6, Room 525

Charleston WV, 25301

Water Owners

~~Dalhison~~ Lumber, Inc.

PO Box 159

Jacksonburg WV, 26377

State of West Virginia Public Land Corp.

Department of Commerce, LBR & Environmental, DNR

Capital Complex, Bldg. 6 Room 525

Charleston WV, 25301

Theodore J. Adamerovich and Paula Adamerovich

131 Charles Houck Rd

Latrobe PA, 15650

J.S. Booth Estate with Jerry Martin Booth, as agent

125 Hidden Wood AC

Wellsburg WV, 26070

Blue Racer Midstream, LLC

5949 Sherry Lane Suite 1300

Dallas, TX 75225

4710303090

Fluharty Cemetery

Cemetery Road

New Martinsville, WV 26155

05/06/2022

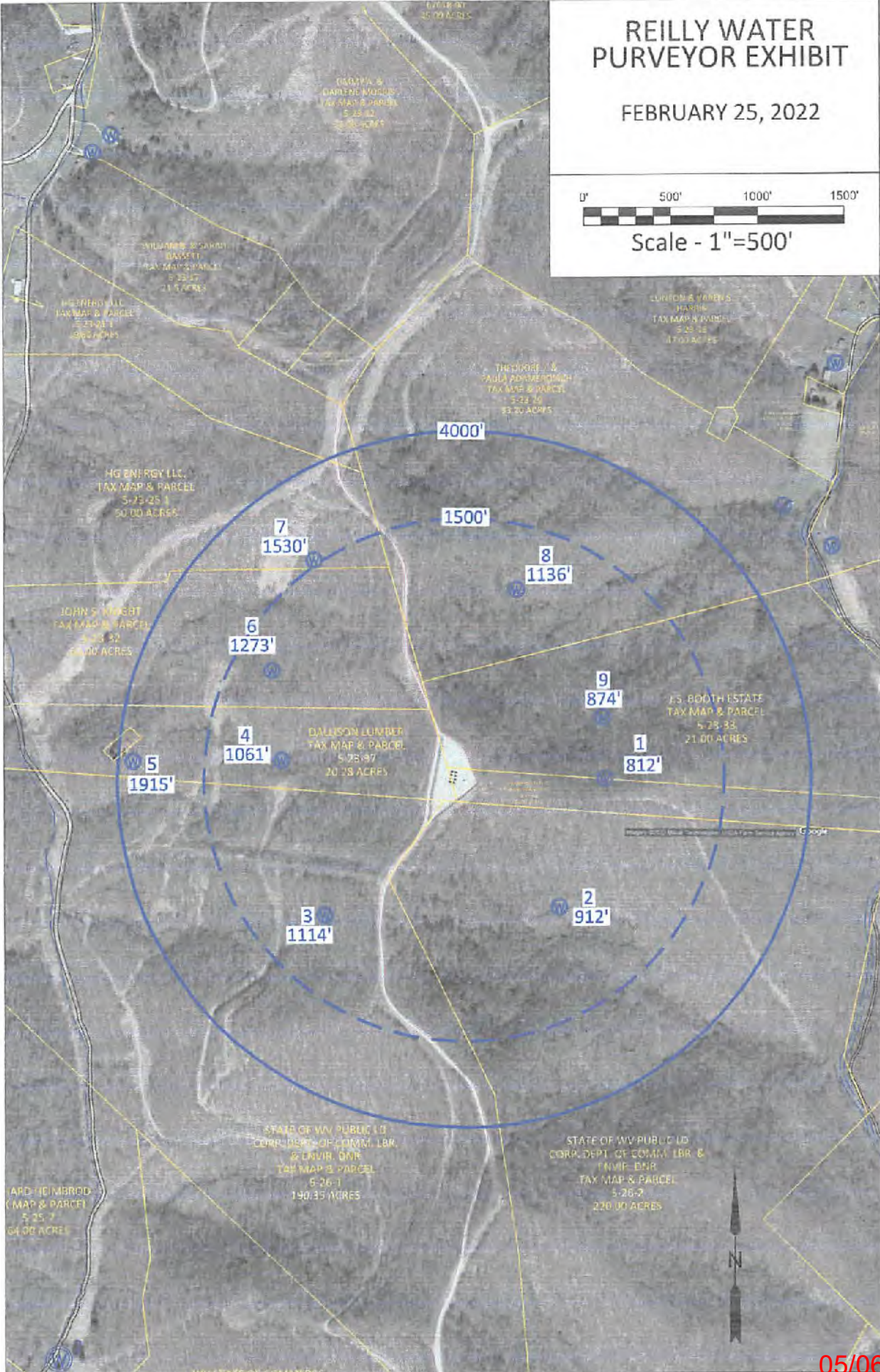
4710303090

REILLY WATER PURVEYOR EXHIBIT

FEBRUARY 25, 2022



Scale - 1"=500'



05/06/2022

4710303090

STATE OF WEST VIRGINIA
DEPARTMENT OF ENVIRONMENTAL PROTECTION, OFFICE OF OIL AND GAS
NOTICE OF INTENT TO DRILL

Pursuant to W. Va. Code § 22-6A-16(b), the Notice of Intent to Drill is only required if the notice requirements of W. Va. Code § 22-6A-10(a) have NOT been met or if the Notice of Intent to Drill requirement has NOT been waived in writing by the surface owner.

Notice Time Requirement: Notice shall be provided at least TEN (10) days prior to filing a permit application.
Date of Notice: 03/01/2022 Date Permit Application Filed: 4/4/22

Delivery method pursuant to West Virginia Code § 22-6A-16(b)

HAND DELIVERY CERTIFIED MAIL RETURN RECEIPT REQUESTED

Pursuant to W. Va. Code § 22-6A-16(b), at least ten days prior to filing a permit application, an operator shall, by certified mail return receipt requested or hand delivery, give the surface owner notice of its intent to enter upon the surface owner's land for the purpose of drilling a horizontal well: *Provided*, That notice given pursuant to subsection (a), section ten of this article satisfies the requirements of this subsection as of the date the notice was provided to the surface owner: *Provided, however*, That the notice requirements of this subsection may be waived in writing by the surface owner. The notice, if required, shall include the name, address, telephone number, and if available, facsimile number and electronic mail address of the operator and the operator's authorized representative.

Notice is hereby provided to the SURFACE OWNER(s):

Name: Dallison Lumber, Inc.
Address: PO Box 159
Jacksonburg WV, 26377

Name: _____
Address: _____

RECEIVED
Office of Oil and Gas

APR 4 2022

WV Department of
Environmental Protection

Notice is hereby given:

Pursuant to West Virginia Code § 22-6A-16(b), notice is hereby given that the undersigned well operator has an intent to enter upon the surface owner's land for the purpose of drilling a horizontal well on the tract of land as follows:


State: West Virginia UTM NAD 83 Easting: 526690.7
County: Wetzel Northing: 4371720.5
District: Green Public Road Access: CR 13, CR 13/3 and CR 13/8
Quadrangle: Center Point Generally used farm name: _____
Watershed: Fishing Creek

This Notice Shall Include:

Pursuant to West Virginia Code § 22-6A-16(b), this notice shall include the name, address, telephone number, and if available, facsimile number and electronic mail address of the operator and the operator's authorized representative. Additional information related to horizontal drilling may be obtained from the Secretary, at the WV Department of Environmental Protection headquarters, located at 601 57th Street, SE, Charleston, WV 25304 (304-926-0450) or by visiting www.dep.wv.gov/oil-and-gas/pages/default.aspx.

Notice is hereby given by:

Well Operator: Tribune Resources, LLC
Address: 3861 Ambassador Caffery Parkway Ste. 600
Lafayette, LA 70503
Telephone: 337-769-0032
Email: lee.lawson@tribunerresources.com
Facsimile: 337-769-4340

Authorized Representative: Lee Lawson 
Address: 3861 Ambassador Caffery Parkway Ste. 600
Lafayette, LA 70503
Telephone: 337-769-4064
Email: lee.lawson@tribunerresources.com
Facsimile: 337-769-4340

Oil and Gas Privacy Notice:

The Office of Oil and Gas processes your personal information, such as name, address and telephone number, as part of our regulatory duties. Your personal information may be disclosed to other State agencies or third parties in the normal course of business or as needed to comply with statutory or regulatory requirements, including Freedom of Information Act requests. Our office will appropriately secure your personal information. If you have any questions about our use of your personal information, please contact DEP's Chief Privacy Officer at depprivacyofficer@wv.gov.

05/06/2022

4710303090

STATE OF WEST VIRGINIA
DEPARTMENT OF ENVIRONMENTAL PROTECTION, OFFICE OF OIL AND GAS
NOTICE OF INTENT TO DRILL

Pursuant to W. Va. Code § 22-6A-16(b), the Notice of Intent to Drill is only required if the notice requirements of W. Va. Code § 22-6A-10(a) have NOT been met or if the Notice of Intent to Drill requirement has NOT been waived in writing by the surface owner

Notice Time Requirement: Notice shall be provided at least TEN (10) days prior to filing a permit application.
Date of Notice: 03/01/2022 **Date Permit Application Filed:** 4/4/22

Delivery method pursuant to West Virginia Code § 22-6A-16(b)

HAND DELIVERY CERTIFIED MAIL RETURN RECEIPT REQUESTED

Pursuant to W. Va. Code § 22-6A-16(b), at least ten days prior to filing a permit application, an operator shall, by certified mail return receipt requested or hand delivery, give the surface owner notice of its intent to enter upon the surface owner's land for the purpose of drilling a horizontal well: *Provided*, That notice given pursuant to subsection (a), section ten of this article satisfies the requirements of this subsection as of the date the notice was provided to the surface owner: *Provided, however*, That the notice requirements of this subsection may be waived in writing by the surface owner. The notice, if required, shall include the name, address, telephone number, and if available, facsimile number and electronic mail address of the operator and the operator's authorized representative.

Notice is hereby provided to the SURFACE OWNER(s):

Name: D.J. Booth Estate with Jerry Martin Booth, as agent
Address: 125 Hidden Wood AC
Wettsburg WV, 26070

Name: _____
Address: _____

RECEIVED
Office of Oil and Gas
APR 4 2022

WV Department of
Environmental Protection

Notice is hereby given:

Pursuant to West Virginia Code § 22-6A-16(b), notice is hereby given that the undersigned well operator has an intent to enter upon the surface owner's land for the purpose of drilling a horizontal well on the tract of land as follows:

State: West Virginia UTM NAD 83 Easting: 526690.7
County: Wetzel Northing: 4371720.5
District: Green Public Road Access: CR 13 CR 13/3 and CR 13/6
Quadrangle: Center Point Generally used farm name: _____
Watershed: Fishing Creek

This Notice Shall Include:

Pursuant to West Virginia Code § 22-6A-16(b), this notice shall include the name, address, telephone number, and if available, facsimile number and electronic mail address of the operator and the operator's authorized representative. Additional information related to horizontal drilling may be obtained from the Secretary, at the WV Department of Environmental Protection headquarters, located at 601 57th Street, SE, Charleston, WV 25304 (304-926-0450) or by visiting www.dep.wv.gov/oil-and-gas/pages/default.aspx.

Notice is hereby given by:

Well Operator: Tribune Resources, LLC
Address: 3861 Ambassador Caffery Parkway Ste 600
Lafayette, LA 70503
Telephone: 337-769-0032
Email: lee.lawson@tribuneresources.com
Facsimile: 337-769-4340

Authorized Representative: Lee Lawson
Address: 3861 Ambassador Caffery Parkway Ste 600
Lafayette, LA 70503
Telephone: 337-769-4064
Email: lee.lawson@tribuneresources.com
Facsimile: 337-769-4340

Oil and Gas Privacy Notice:

The Office of Oil and Gas processes your personal information, such as name, address and telephone number, as part of our regulatory duties. Your personal information may be disclosed to other State agencies or third parties in the normal course of business or as needed to comply with statutory or regulatory requirements, including Freedom of Information Act requests. Our office will appropriately secure your personal information. If you have any questions about our use or your personal information, please contact DEP's Chief Privacy Officer at depprivacyofficer@wv.gov

4710303090

STATE OF WEST VIRGINIA
DEPARTMENT OF ENVIRONMENTAL PROTECTION, OFFICE OF OIL AND GAS
NOTICE OF INTENT TO DRILL

Pursuant to W. Va. Code § 22-6A-16(b), the Notice of Intent to Drill is only required if the notice requirements of W. Va. Code § 22-6A-10(a) have NOT been met or if the Notice of Intent to Drill requirement has NOT been waived in writing by the surface owner.

Notice Time Requirement: Notice shall be provided at least TEN (10) days prior to filing a permit application.
Date of Notice: 03/01/2022 Date Permit Application Filed: 4/4/22

Delivery method pursuant to West Virginia Code § 22-6A-16(b)

HAND DELIVERY CERTIFIED MAIL RETURN RECEIPT REQUESTED

Pursuant to W. Va. Code § 22-6A-16(b), at least ten days prior to filing a permit application, an operator shall, by certified mail return receipt requested or hand delivery, give the surface owner notice of its intent to enter upon the surface owner's land for the purpose of drilling a horizontal well: *Provided*, That notice given pursuant to subsection (a), section ten of this article satisfies the requirements of this subsection as of the date the notice was provided to the surface owner; *Provided, however*, That the notice requirements of this subsection may be waived in writing by the surface owner. The notice, if required, shall include the name, address, telephone number, and if available, facsimile number and electronic mail address of the operator and the operator's authorized representative.

Notice is hereby provided to the SURFACE OWNER(s):

Name: State of West Virginia Water Land and Conservation Department of Commerce, L&R & Environmental, DEP
Address: Capital Complex, Bldg. # Room 525
Charleston WV, 25301

Name: _____
Address: _____

RECEIVED
Office of Oil and Gas
APR 4 2022
WV Department of
Environmental Protection

Notice is hereby given:

Pursuant to West Virginia Code § 22-6A-16(b), notice is hereby given that the undersigned well operator has an intent to enter upon the surface owner's land for the purpose of drilling a horizontal well on the tract of land as follows:

State: West Virginia UTM NAD 83 Easting: 528600.7
County: Wetzel Northing: 4371720.5
District: Green Public Road Access: CR 13, CR 13/3 and CR 13/8
Quadrangle: Center Point Generally used farm name: _____
Watershed: Fishing Creek

This Notice Shall Include:

Pursuant to West Virginia Code § 22-6A-16(b), this notice shall include the name, address, telephone number, and if available, facsimile number and electronic mail address of the operator and the operator's authorized representative. Additional information related to horizontal drilling may be obtained from the Secretary, at the WV Department of Environmental Protection headquarters, located at 601 57th Street, SE, Charleston, WV 25304 (304-926-0450) or by visiting www.dep.wv.gov/oil-and-gas/pages/default.aspx.

Notice is hereby given by:

Well Operator: Tribune Resources, LLC
Address: 3861 Ambassador Caffery Parkway Ste. 600
Lafayette, LA 70503
Telephone: 337-769-0032
Email: lee.lawson@tribuneresources.com
Facsimile: 337-769-4340

Authorized Representative: Lee Lawson
Address: 3861 Ambassador Caffery Parkway Ste. 600
Lafayette, LA 70503
Telephone: 337-769-4064
Email: lee.lawson@tribuneresources.com
Facsimile: 337-769-4340

Oil and Gas Privacy Notice:

The Office of Oil and Gas processes your personal information, such as name, address and telephone number, as part of our regulatory duties. Your personal information may be disclosed to other State agencies or third parties in the normal course of business or as needed to comply with statutory or regulatory requirements, including Freedom of Information Act requests. Our office will appropriately secure your personal information. If you have any questions about our use of your personal information, please contact DEP's Chief Privacy Officer at depprivacyofficer@wv.gov.

4710303090

STATE OF WEST VIRGINIA
DEPARTMENT OF ENVIRONMENTAL PROTECTION, OFFICE OF OIL AND GAS
NOTICE OF PLANNED OPERATION

Notice Time Requirement: notice shall be provided no later than the filing date of permit application.

Date of Notice: 03/01/2022 Date Permit Application Filed: 4/4/22

Delivery method pursuant to West Virginia Code § 22-6A-16(c)

CERTIFIED MAIL RETURN RECEIPT REQUESTED HAND DELIVERY

Pursuant to W. Va. Code § 22-6A-16(c), no later than the date for filing the permit application, an operator shall, by certified mail return receipt requested or hand delivery, give the surface owner whose land will be used for the drilling of a horizontal well notice of the planned operation. The notice required by this subsection shall include: (1) A copy of this code section; (2) The information required to be provided by subsection (b), section ten of this article to a surface owner whose land will be used in conjunction with the drilling of a horizontal well; and (3) A proposed surface use and compensation agreement containing an offer of compensation for damages to the surface affected by oil and gas operations to the extent the damages are compensable under article six-b of this chapter. (d) The notices required by this section shall be given to the surface owner at the address listed in the records of the sheriff at the time of notice.

Notice is hereby provided to the SURFACE OWNER(s)
(at the address listed in the records of the sheriff at the time of notice):

Name: ~~Dalison Lumber, Inc.~~
Address: PO Box 159
Jacksonburg WV, 26377

Name: _____
Address: _____

RECEIVED
Office of Oil and Gas
APR 4 2022
WV Department of
Environmental Protection

Notice is hereby given:

Pursuant to West Virginia Code § 22-6A-16(c), notice is hereby given that the undersigned well operator has developed a planned operation on the surface owner's land for the purpose of drilling a horizontal well on the tract of land as follows:

State: West Virginia UTM NAD 83 Easting: 526690.7
County: Wetzel Northing: 4371720.5
District: Green Public Road Access: CR 13, CR 13A and CR 13B
Quadrangle: Center Point Generally used farm name: _____
Watershed: Fishing Creek

This Notice Shall Include:

Pursuant to West Virginia Code § 22-6A-16(c), this notice shall include: (1) A copy of this code section; (2) The information required to be provided by W. Va. Code § 22-6A-10(b) to a surface owner whose land will be used in conjunction with the drilling of a horizontal well; and (3) A proposed surface use and compensation agreement containing an offer of compensation for damages to the surface affected by oil and gas operations to the extent the damages are compensable under article six-b of this chapter. Additional information related to horizontal drilling may be obtained from the Secretary, at the WV Department of Environmental Protection headquarters, located at 601 57th Street, SE, Charleston, WV 25304 (304-926-0450) or by visiting www.dep.wv.gov/oil-and-gas/pages/default.aspx.

Well Operator: Tribune Resources, LLC Address: 3861 Ambassador Caffery Parkway Ste. 800
Telephone: 337-768-0032 Lafayette, LA 70503
Email: lee.lawson@tribuneresources.com Facsimile: 337-768-4340

Oil and Gas Privacy Notice:

The Office of Oil and Gas processes your personal information, such as name, address and telephone number, as part of our regulatory duties. Your personal information may be disclosed to other State agencies or third parties in the normal course of business or as needed to comply with statutory or regulatory requirements, including Freedom of Information Act requests. Our office will appropriately secure your personal information. If you have any questions about our use or your personal information, please contact DEP's Chief Privacy Officer at depprivacyofficer@wv.gov.

4710303090

STATE OF WEST VIRGINIA
DEPARTMENT OF ENVIRONMENTAL PROTECTION, OFFICE OF OIL AND GAS
NOTICE OF PLANNED OPERATION

Notice Time Requirement: notice shall be provided no later than the filing date of permit application.

Date of Notice: 03/01/2022 Date Permit Application Filed: 4/4/22

Delivery method pursuant to West Virginia Code § 22-6A-16(c)

- CERTIFIED MAIL RETURN RECEIPT REQUESTED
- HAND DELIVERY

Pursuant to W. Va. Code § 22-6A-16(c), no later than the date for filing the permit application, an operator shall, by certified mail return receipt requested or hand delivery, give the surface owner whose land will be used for the drilling of a horizontal well notice of the planned operation. The notice required by this subsection shall include: (1) A copy of this code section; (2) The information required to be provided by subsection (b), section ten of this article to a surface owner whose land will be used in conjunction with the drilling of a horizontal well; and (3) A proposed surface use and compensation agreement containing an offer of compensation for damages to the surface affected by oil and gas operations to the extent the damages are compensable under article six-b of this chapter. (d) The notices required by this section shall be given to the surface owner at the address listed in the records of the sheriff at the time of notice.

Notice is hereby provided to the SURFACE OWNER(s)
(at the address listed in the records of the sheriff at the time of notice):

Name: State of West Virginia Public Land Corp. Department of Commerce, Land & Environmental
Address: Capital Complex, Bldg. B Room 525
Charleston WV, 25301

Name: _____
Address: _____

RECEIVED
Office of Oil and Gas
APR 4 2022

WV Department of
Environmental Protection

Notice is hereby given:

Pursuant to West Virginia Code § 22-6A-16(c), notice is hereby given that the undersigned well operator has developed a planned operation on the surface owner's land for the purpose of drilling a horizontal well on the tract of land as follows:

State:	<u>West Virginia</u>	UTM NAD 83 Easting:	<u>520690.7</u>
County:	<u>Wetzel</u>	UTM NAD 83 Northing:	<u>4371720.5</u>
District:	<u>Green</u>	Public Road Access:	<u>CR 13, CR 13/3 and CR 13/B</u>
Quadrangle:	<u>Center Point</u>	Generally used farm name:	_____
Watershed:	<u>Fishing Creek</u>		

This Notice Shall Include:

Pursuant to West Virginia Code § 22-6A-16(c), this notice shall include: (1) A copy of this code section, (2) The information required to be provided by **W. Va. Code § 22-6A-10(b)** to a surface owner whose land will be used in conjunction with the drilling of a horizontal well; and (3) A proposed surface use and compensation agreement containing an offer of compensation for damages to the surface affected by oil and gas operations to the extent the damages are compensable under article six-b of this chapter. Additional information related to horizontal drilling may be obtained from the Secretary, at the WV Department of Environmental Protection headquarters, located at 601 57th Street, SE, Charleston, WV 25304 (304-926-0450) or by visiting www.dep.wv.gov/oil-and-gas/pages/default.aspx.

Well Operator:	<u>Tribune Resources, LLC</u>	Address:	<u>3861 Ambassador Caffery Parkway Ste. 800</u>
Telephone:	<u>337-769-0032</u>		<u>Lafayette, LA 70503</u>
Email:	<u>lee.lawson@tribuneresources.com</u>	Facsimile:	<u>337-769-4340</u>

Oil and Gas Privacy Notice:

The Office of Oil and Gas processes your personal information, such as name, address and telephone number, as part of our regulatory duties. Your personal information may be disclosed to other State agencies or third parties in the normal course of business or as needed to comply with statutory or regulatory requirements, including Freedom of Information Act requests. Our office will appropriately secure your personal information. If you have any questions about our use or your personal information, please contact DEP's Chief Privacy Officer at depprivacyofficer@wv.gov.

WW-6A5
(1-12)

Operator Well No. REGULATORY
4710303090

STATE OF WEST VIRGINIA
DEPARTMENT OF ENVIRONMENTAL PROTECTION, OFFICE OF OIL AND GAS
NOTICE OF PLANNED OPERATION

Notice Time Requirement: notice shall be provided no later than the filing date of permit application.

Date of Notice: 03/01/2022 **Date Permit Application Filed:** 4/4/22

Delivery method pursuant to West Virginia Code § 22-6A-16(c)

CERTIFIED MAIL
RETURN RECEIPT REQUESTED HAND
DELIVERY

Pursuant to W. Va. Code § 22-6A-16(c), no later than the date for filing the permit application, an operator shall, by certified mail return receipt requested or hand delivery, give the surface owner whose land will be used for the drilling of a horizontal well notice of the planned operation. The notice required by this subsection shall include: (1) A copy of this code section; (2) The information required to be provided by subsection (b), section ten of this article to a surface owner whose land will be used in conjunction with the drilling of a horizontal well; and (3) A proposed surface use and compensation agreement containing an offer of compensation for damages to the surface affected by oil and gas operations to the extent the damages are compensable under article six-b of this chapter. (d) The notices required by this section shall be given to the surface owner at the address listed in the records of the sheriff at the time of notice.

Notice is hereby provided to the SURFACE OWNER(s)

(at the address listed in the records of the sheriff at the time of notice)

Name: J S Booth Estate with Jerry Martin Booth, as agent Name: _____
Address: 125 Hidden Wood AC Address: _____
Weatburg WV, 26070

Notice is hereby given:

Pursuant to West Virginia Code § 22-6A-16(c), notice is hereby given that the undersigned well operator has developed a planned operation on the surface owner's land for the purpose of drilling a horizontal well on the tract of land as follows:

State: West Virginia UTM NAD 83 Easting: 526690.7
County: Wezel Northing: 4371720.5
District: Green Public Road Access: CR 13 CR 13/3 and CR 13/8
Quadrangle: Center Point Generally used farm name: _____
Watershed: Fishing Creek

This Notice Shall Include:

Pursuant to West Virginia Code § 22-6A-16(c), this notice shall include: (1) A copy of this code section; (2) The information required to be provided by W. Va. Code § 22-6A-10(b) to a surface owner whose land will be used in conjunction with the drilling of a horizontal well; and (3) A proposed surface use and compensation agreement containing an offer of compensation for damages to the surface affected by oil and gas operations to the extent the damages are compensable under article six-b of this chapter. Additional information related to horizontal drilling may be obtained from the Secretary, at the WV Department of Environmental Protection headquarters, located at 601 57th Street, SE, Charleston, WV 25304 (304-926-0450) or by visiting www.dep.wv.gov/oil-and-gas/pages/default.aspx.

Well Operator: Tribune Resources, LLC Address: 3861 Ambassador Caffery Parkway Ste. 600
Telephone: 337-769-0072 Lafayette, LA 70503
Email: lee.lewison@tribuneresources.com Facsimile: 337-769-4340

Oil and Gas Privacy Notice:

The Office of Oil and Gas processes your personal information, such as name, address and telephone number, as part of our regulatory duties. Your personal information may be disclosed to other State agencies or third parties in the normal course of business or as needed to comply with statutory or regulatory requirements, including Freedom of Information Act requests. Our office will appropriately secure your personal information. If you have any questions about our use of your personal information, please contact DEP's Chief Privacy Officer at depprivacyofficer@wv.gov.

RECEIVED
Office of Oil and Gas
APR 4 2022
WV Department of
Environmental Protection

05/06/2022

STATE OF WEST VIRGINIA
DEPARTMENT OF ENVIRONMENTAL PROTECTION, OFFICE OF OIL AND GAS
VOLUNTARY STATEMENT OF NO OBJECTION

Instructions to Persons Named on Page WW-6A

The well operator named on page WW-6A is applying for a permit from the State of West Virginia to conduct oil or gas well work. Well work permits are valid for twenty-four (24) months. Please contact the listed well operator and the Office of Oil and Gas if you do not own any interest in the listed surface tract.

Comment and Waiver Provisions

Pursuant to West Virginia Code § 22-6A-11(a), all persons described in subsection (b), section ten of this article may file written comments with the secretary as to the location or construction of the applicant's proposed well work within thirty days after the application is filed with the secretary.

Pursuant to West Virginia Code § 22-6A-8(b) No permit may be issued less than thirty days after the filing date of the application for any well work except plugging or replugging; and no permit for plugging or replugging may be issued less than five days after the filing date of the application except a permit for plugging or replugging a dry hole: *Provided*, That if the applicant certifies that all persons entitled to notice of the application under the provisions of subsection (b), section ten of this article have been served in person or by certified mail, return receipt requested, with a copy of the well work application, including the erosion and sediment control plan, if required, and the well plat, and further files written statements of no objection by all such persons, the secretary may issue the well work permit at any time.

VOLUNTARY STATEMENT OF NO OBJECTION

I, _____, hereby state that I have read the Instructions to Persons Named on Page WW-6A and the associated provisions listed above, and that I have received copies of a Notice of Application, an Application for a Well Work Permit on Form WW-6A and attachments consisting of pages one (1) through _____, including the erosion and sediment control plan, if required, and the well plat, all for proposed well work on the tract of land as follows:

State: <u>WV</u>	UTM NAD 83 Easting: <u>526690.7</u>
County: <u>Lincoln</u>	UTM NAD 83 Northing: _____
District: <u>Green</u>	Public Road Access: <u>Left Hand Fork</u>
Quadrangle: <u>Center Point</u>	Generally used farm name: <u>State of WV Public Land Corp.</u>
Watershed: <u>Fishing Creek</u>	

I further state that I have no objection to the planned work described in these materials, and I have no objection to a permit being issued on those materials.

<input checked="" type="checkbox"/> SURFACE OWNER <input type="checkbox"/> SURFACE OWNER (Road and/or Other Disturbance) <input type="checkbox"/> SURFACE OWNER (Impoundments/Pits) <input checked="" type="checkbox"/> COAL OWNER OR LESSEE <input type="checkbox"/> COAL OPERATOR <input checked="" type="checkbox"/> WATER PURVEYOR <input type="checkbox"/> OPERATOR OF ANY NATURAL GAS STORAGE FIELD	FOR EXECUTION BY A NATURAL PERSON Signature: _____ Print Name: _____ Date: _____ FOR EXECUTION BY A CORPORATION, ETC. Company: <u>WV Division of Natural Resources</u> By: <u>Director</u> Signature: <u>[Signature]</u> Date: <u>4/11/2022</u>
---	---

Oil and Gas Privacy Notice:

The Office of Oil and Gas processes your personal information, such as name, address and telephone number, as part of our regulatory duties. Your personal information may be disclosed to other State agencies or third parties in the normal course of business or as needed to comply with statutory or regulatory requirements, including Freedom of Information Act requests. Our office will appropriately secure your personal information. If you have any questions about our use of your personal information, please contact DEP's Chief Privacy Officer at depprivacyofficer@wv.gov.



47 10 303090

WEST VIRGINIA DEPARTMENT OF TRANSPORTATION
Division of Highways

1900 Kanawha Boulevard East • Building Five • Room 110
Charleston, West Virginia 25305-0430 • (304) 558-3505

D. Alan Reed, P.E.
State Highway Engineer

Jimmy Wriston, P. E.
Secretary of Transportation
Commissioner of Highways

March 29, 2022

James A. Martin, Chief
Office of Oil and Gas
Department of Environmental Protection
601 57th Street, SE
Charleston, WV 25304

Subject: DOH Permit for the Reilly North (503) Pad, Tyler County
Reilly N GRN WZ 3H Well Site

Dear Mr. Martin,

This well site will be accessed from a DOH permit #06-2013-0571 which has been issued to Tribune Resources, LLC for access to the State Road for a well site located off Tyler County Route 13/8 SLS MP 0.97.

This operator is in compliance with §22-6A-20 of the WV Code. Operator has signed a STATEWIDE OIL AND GAS ROAD MAINTENANCE BONDING AGREEMENT and provided the required Bond. This operator is currently in compliance with the DOH OIL AND GAS POLICY dated October 1, 2018. This letter is valid for permitting purposes for one year from the date of this letter.

Very Truly Yours,

Gary K. Clayton, P.E.
Regional Maintenance Engineer
Central Office O&G Coordinator

Cc: Lee Lawson
Tribune Resources, LLC
CH, OM, D-6
File

Reilly Pad Wells Completion Chemical List

Reilly Pad Completion Chemical List						
Trade Name	Supplier	Purpose	Ingredients	CAS#	Max Ingredient Concentration in Additive (% by mass)	Max Ingredient Concentration in HF Fluid (% by mass)
			Water	7732-18-5	100	87.75
Sand, White	U.S. Silica	Proppant	Crystalline Silica (Quartz)	14808-60-7	99.9	11.58
Excelerate EC-8	Halliburton	Friction Reducer	Hydrotreated light petroleum distillate	64742-47-8	30	0.02061
			Inorganic salt	Proprietary	30	0.02061
HCl, 7.5%	Producers	Acidizing	Hydrochloric Acid	7647-01-0	7.5	0.03815
			Petroleum Distillates	64742-47-8	30	0.02061
			Sodium Chloride	7647-14-5	5	0.00344
LCA-1	Halliburton	Solvent	Hydrotreated distillate	Proprietary	100	0.00085
FightR EC-4M	Halliburton	Friction Reducer	Hydrotreated distillate	Proprietary	30	0.041
MC MX 5-3886	Halliburton	Specialty Brine	Calcium nitrate.4H2O	13477-34-4	100	0.00085
LD-2800	Halliburton	Friction Reducer	Hydrotreated light petroleum distillate	64742-47-8	30	0.02061
			Sodium chloride	7647-14-5	30	0.02061
			Alcohols, C12-16, ethoxylated	68551-12-2	5	0.00344
			9-Octadecenamide,n,n-bis-2(hydroxy-ethyl)-,(Z)	93-83-4	5	0.00344
			Ammonium chloride	12125-02-9	5	0.00344
MC MX 8-4543	Halliburton	Biotechnology	Contains no hazardous substances in concentrations above cut-off values according to the competent authority	NA	100	0.00085
Legend LD-7750W	Halliburton	Scale Control	Methanol	67-56-1	60	0.00171
			Phosphonic Acid Salt	Proprietary	5	0.0001425

REILLY GRN WZ WELL PAD AS-BUILT

GREEN & McELROY DISTRICT, WETZEL & TYLER COUNTY, WV
FEBRUARY 2022



TWO WORKING DAYS PRIOR TO EXCAVATION, THE CONTRACTOR MUST CONTACT THE WV ONE CALL SYSTEM, INC., 1-800-245-4848
TICKET NUMBER: 1503403104

PLANS PREPARED BY:

BOORD BENCHEK & ASSOCIATES, INC.
ENGINEERING, SURVEYING, CONSTRUCTION AND MINING SERVICES
SOUTHPOINTE, PA 15317 PHONE: 724-746-1055

OWNER



TRIBUNE
RESOURCES

TRIBUNE RESOURCES, LLC
3861 AMBASSADOR CAFFERY PARKWAY
LAFAYETTE, LA 70503

API#s
47-103-03088
47-103-03089
47-103-03090
47-103-03091
47-103-03092
47-103-03093
47-103-03094
47-103-03095
47-103-03180

SHEET INDEX	
1.	TITLE SHEET
2-3.	EVACUATION ROUTE/ PREVAILING WINDS
4.	AS-BUILT OVERVIEW
5-14.	AS-BUILT
15-18.	PROFILES
19.	RECLAMATION PLAN OVERVIEW
20-29.	RECLAMATION PLAN
30-31.	DETAILS
TOTAL DISTURBED AREA: 19.81 ACRES	
ROAD DISTURBED AREA: 17.91 ACRES	
PAD DISTURBED AREA: 1.9 ACRES	
ACCESS ROAD LENGTH: 15,089'	
ACCESS ROAD AVG. WIDTH: 17'	
WELL PAD ELEVATION: 1288'	



ANDREW BENCHEK
P.E.

DATE



SITE LOCATION



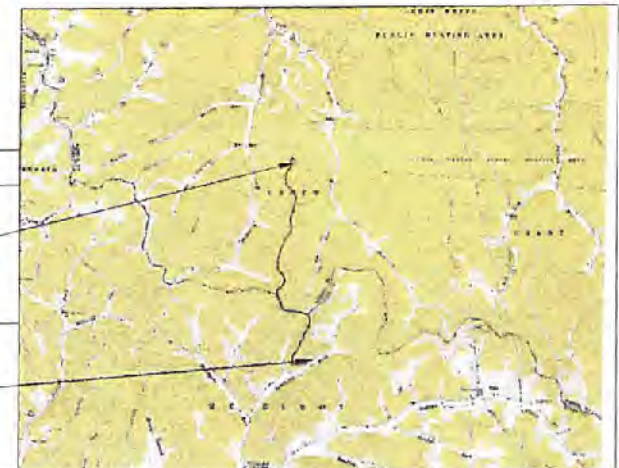
PROPERTY OWNER PROJECT BOUNDARY ACREAGE

PROPERTY OWNER	PARCEL #	ACRES
WV DEPARTMENT OF NATURAL RESOURCES COMMERCE DIVISION	5-8-22	2.30
WV DEPARTMENT OF NATURAL RESOURCES COMMERCE DIVISION	5-8-8	0.40
WV DEPARTMENT OF NATURAL RESOURCES COMMERCE DIVISION	5-8-9	4.40
JAMES & BETTY MCCOY	5-8-10.1	0.60
COASTAL FOREST RESOURCES	5-26-13	1.20
STATE OF WV PUBLIC LD CORP. DEPT. OF COMM. LBR & ENVIR. DNR	5-26-14	2.60
STATE OF WV PUBLIC LD CORP. DEPT. OF COMM. LBR & ENVIR. DNR	5-26-7	2.30
STATE OF WV PUBLIC LD CORP. DEPT. OF COMM. LBR & ENVIR. DNR	5-26-2	0.50
STATE OF WV PUBLIC LD CORP. DEPT. OF COMM. LBR & ENVIR. DNR	5-26-1	3.30
WV STATE OF COMMERCE BUREAU OF NATURAL RESOURCES DIV PUBLIC	5-26-6	0.03
DALLISON LUMBER	5-23-37	1.00
J.S. BOOTH ESTATE	5-23-33	0.70
J.S. BOOTH ESTATE	5-23-38	0.60

COORDINATES

CENTER OF WELLS
(NAD 83)
LAT: 39.494663°
LONG: 80.689638°
(NAD 27)
LAT: 39.494581°
LONG: 80.689815°

SITE ENTRANCE
(NAD 83)
LAT: 39.463195°
LONG: 80.684883°
(NAD 27)
LAT: 39.463112°
LONG: 80.685060°



TITLE SHEET
REILLY GRN WZ WELL PAD
GREEN & McELROY DISTRICT, WETZEL & TYLER COUNTY, WV

SHEET
1
OF
31

