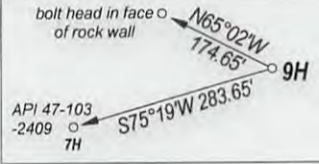


UTM NAD 83  
 top hole  
 N: 4367614  
 S: 533529  
 bottom hole  
 N: 4366260  
 E: 543629




All wells within 500' of bore hole are shown  
 No water wells within 250' of top hole  
 No buildings of any kind within 625' of top hole

**F. ANDERSON, ET AL  
 +/- 3156 ACRE LEASE**

FILE NO. \_\_\_\_\_  
 DRAWING NO. \_\_\_\_\_  
 SCALE 1" = 2500'  
 MINIMUM DEGREE OF ACCURACY 1 : 200  
 PROVEN SOURCE OF ELEVATION GPS'  
 OBSERVATION \_\_\_\_\_

I, THE UNDERSIGNED, HEREBY CERTIFY THAT THIS PLAT IS CORRECT TO THE BEST OF MY KNOWLEDGE AND BELIEF AND SHOWS ALL THE INFORMATION REQUIRED BY LAW AND THE REGULATIONS ISSUED AND PRESCRIBED BY THE DEPARTMENT OF ENERGY.  
 (SIGNED) \_\_\_\_\_  
 PROFESSIONAL SURVEYOR: 551



**STATE OF WEST VIRGINIA  
 DEPARTMENT OF ENERGY  
 DIVISION OF OIL AND GAS**

DATE JULY 24TH, 2013  
 OPERATORS WELL NO. ANDERSON 9H

**API 47 - 103 - 02934 H6A**  
 STATE COUNTY PERMIT

WELL TYPE: OIL  GAS  LIQUID INJECTION \_\_\_ WASTE DISPOSAL \_\_\_  
 (IF GAS) PRODUCTION  STORAGE \_\_\_ DEEP \_\_\_ SHALLOW

LOCATION: ELEVATION 1012' WATER SHED SLABCAMP RUN  
 DISTRICT GRANT COUNTY WETZEL QUADRANGLE FOLSOM

SURFACE OWNER TRANS ENERGY, INC. ACREAGE +/- 166  
 OIL & GAS ROYALTY F. ANDERSON, ET AL LEASE AC. +/- 3156

PROPOSED WORK: DRILL  CONVERT \_\_\_ DRILL DEEPER \_\_\_ REDRILL \_\_\_  
 FRACTURE OR STIMULATE \_\_\_ PLUG OFF OLD FORMATION \_\_\_  
 PERFORATE NEW FORMATION \_\_\_  
 OTHER PHYSICAL CHANGE IN WELL \_\_\_ DRILL HORIZONTAL \_\_\_  
 PLUG AND ABANDON \_\_\_ CLEAN OUT AND REPLUG \_\_\_

TARGET FORMATION MARCELLUS SHALE ESTIMATED DEPTH 7500'

WELL OPERATOR TRANS ENERGY, INC. DESIGNATED AGENT LOREN BAGLEY  
 ADDRESS P. O. BOX 393 ADDRESS P. O. BOX 393  
ST. MARYS, WV 26170 ST. MARYS, WV 26170

FORM WW - 6

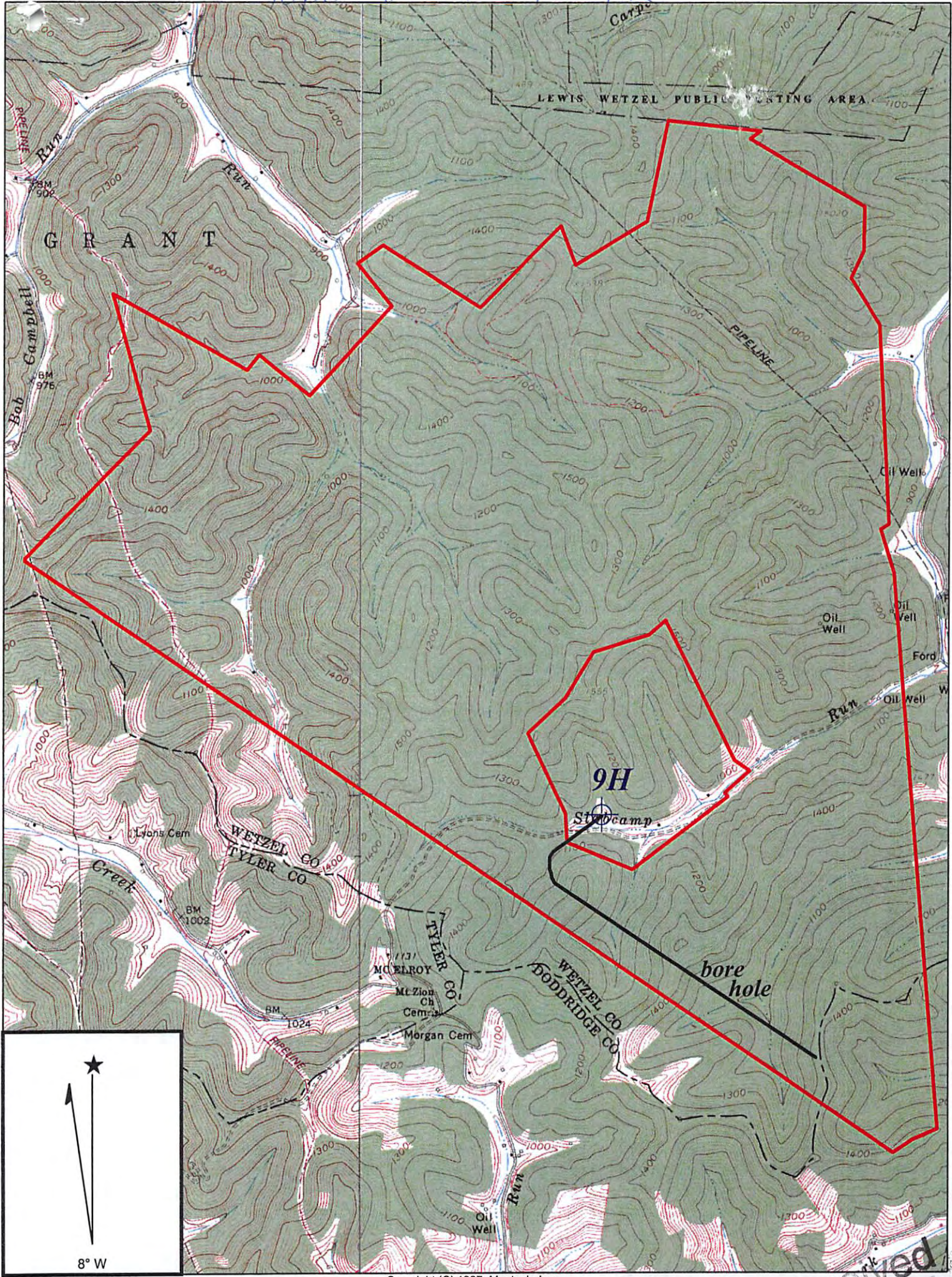
COUNTY NAME  
 PERMIT

01/24/2014



Top Water Review

103-02934



**FOLSOM QUADRANGLE**

SCALE 1" = 2000'

10302934

**TRANS ENERGY, INC.**

WELL: ANDERSON 9 H  
F. ANDERSON, ET AL 3156 ACRE LEASE

GRANT DISTRICT WETZEL COUNTY WEST VIRGINIA

DMH  
7-25-13

Received  
AUG - 2  
Office of Oil and Gas  
WV Dept. of Environmental Protection

01/24/2014