

BOWYERS #7H

**BOWYERS #7H
BOTTOM HOLE
STATE PLANE
COORDINATES
NORTH ZONE**
(N) 431045
(E) 1618055

**BOWYERS #7H
BOTTOM HOLE
L & L DECIMAL**
39.67555
80.85699

**BOWYERS #7H
BOTTOM HOLE
UTM (NAD 83)**
4391785
512280

**BOWYERS #7H
LANDING POINT
STATE PLANE
COORDINATES
NORTH ZONE**
(N) 429549
(E) 1620895

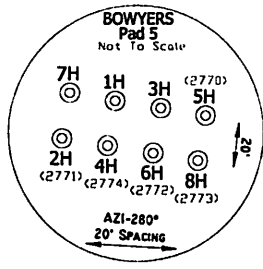

**BOWYERS #7H
LANDING POINT
L & L DECIMAL**
39.67156
80.84682

**BOWYERS #7H
LANDING POINT
UTM (NAD 83)**
4391324
513153

**BOWYERS #7H
STATE PLANE
COORDINATES
NORTH ZONE**
(N) 429510
(E) 1621594

**BOWYERS #7H
L & L DECIMAL**
39.67148
80.84434

**BOWYERS #7H
UTM (NAD 83)**
4391316
513366




NOTES ON SURVEY

TIES TO WELLS AND CORNERS ARE BASED ON STATE PLANE GRID NORTH WV NORTH ZONE NAD '27. LEASE BOUNDARY SHOWN HEREON TAKEN FROM DEED BOOK 419 AT PAGE 568 AND INFORMATION PROVIDED BY STONE ENERGY. SURFACE OWNER AND ADJOINER INFORMATION TAKEN FROM THE ASSESSOR AND COUNTY CLERK RECORDS OF WETZEL COUNTY IN MARCH, 2012 AND INFORMATION PROVIDED BY STONE ENERGY CORPORATION. WELL LAT./LONG. ESTABLISHED BY SG-GPS.

I, THE UNDERSIGNED, HEREBY CERTIFY THAT THIS PLAT IS CORRECT TO THE BEST OF MY KNOWLEDGE AND BELIEF AND SHOWS ALL THE INFORMATION REQUIRED BY LAW AND THE REGULATIONS ISSUED AND PRESCRIBED BY THE DIVISION OF ENVIRONMENTAL PROTECTION.

P.S. 8.34

Doyle Hupp Jr.
HUPP Surveying & Mapping
P.O. Box 647 Grantsville, WV 26147
(304) 354-7035 EMAIL: hupp@trionet.net



(+) DENOTES LOCATION OF WELL ON UNITED STATES TOPOGRAPHIC MAPS.

DATE OCTOBER 1, 2012

OPERATORS WELL NO. BOWYERS #7H

API WELL NO. 47-103-02843H6A
STATE LA COUNTY WV PERMIT

MINIMUM DEGREE OF ACCURACY 1/2500 FILE NO. W2015 (BK 53-3)
PROVEN SOURCE OF ELEVATION SG-GPS(OPUS) SCALE 1" = 1000'

STATE OF WEST VIRGINIA
DIVISION OF ENVIRONMENTAL PROTECTION
OFFICE OF OIL AND GAS



WELL TYPE : OIL GAS LIQUID INJECTION WASTE DISPOSAL IF "GAS" PRODUCTION STORAGE DEEP SHALLOW

LOCATION : ELEVATION 1,190' WATERSHED WILLIAMS RUN
DISTRICT MAGNOLIA COUNTY WETZEL QUADRANGLE NEW MARTINSVILLE 7.5'

SURFACE OWNER JANIE DENOON TRUST ACREAGE 60±
ROYALTY OWNER DAVID BOWYERS, et al LEASE ACREAGE 264.66±

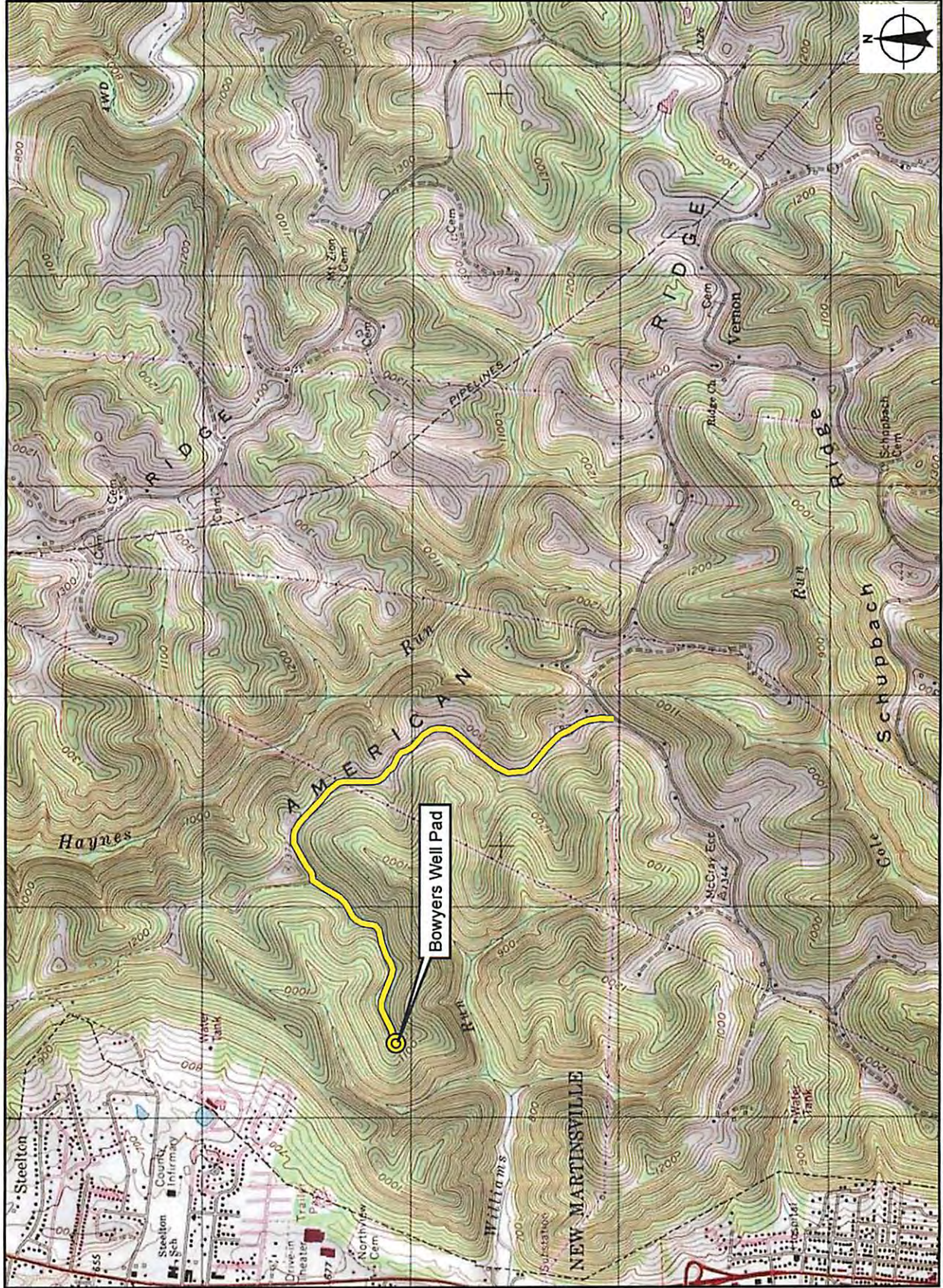
PROPOSED WORK : LEASE NO. _____
DRILL CONVERT DRILL DEEPER REDRILL FRACTURE OR STIMULATE PLUG OFF OLD FORMATION PERFORATE NEW FORMATION PLUG AND ABANDON CLEAN OUT AND REPLUG OTHER _____
PHYSICAL CHANGE IN WELL (SPECIFY) _____ TARGET FORMATION MARCELLUS
ESTIMATED DEPTH TVD 6,370' MD 10,200'

WELL OPERATOR STONE ENERGY CORPORATION DESIGNATED AGENT TIM MCGREGOR
ADDRESS P.O. BOX 52807 LAFAYETTE, LA 70508 ADDRESS 6000 HAMPTON CENTER SUITE B MORGANTOWN WV 26505

11/23/2012

103-02843

**Bowyers Well Pad
Well Site Safety Plan
Well Pad Location With Access Road**



Base map: New Martinsville, WV USGS 7.5' topographic map
Date Printed: 11/9/2011

Stone Energy Corporation
6000 Hampton Center, Suite B
Morgantown, WV 26505
(304) 225-1600

