



west virginia department of environmental protection

Office of Oil and Gas
601 57th Street, S.E.
Charleston, WV 25304
(304) 926-0450
fax: (304) 926-0452

Harold D. Ward, Cabinet Secretary
www.dep.wv.gov

Friday, May 21, 2021
WELL WORK PLUGGING PERMIT
Vertical Plugging

TRIBUNE RESOURCES, LLC
3861 AMBASSADOR CAFFERY PARKWAY, SUITE 600

LAFAYETTE, LA 70503

Re: Permit approval for JOHN LONG 250
47-103-02174-00-00

This well work permit is evidence of permission granted to perform the specified well work at the location described on the attached pages and located on the attached plat, subject to the provisions of Chapter 22 of the West Virginia Code of 1931, as amended, and all rules and regulations promulgated thereunder, and to any additional specific conditions and provisions outlined in the pages attached hereto. Notification shall be given by the operator to the Oil and Gas Inspector at least 24 hours prior to the construction of roads, locations, and/or pits for any permitted work. In addition, the well operator shall notify the same inspector 24 hours before any actual well work is commenced and prior to running and cementing casing. Spills or emergency discharges must be promptly reported by the operator to 1-800-642-3074 and to the Oil and Gas Inspector.

Upon completion of the plugging well work, the above named operator will reclaim the site according to the provisions of WV Code 22-6-30. Please be advised that form WR-38, Affidavit of Plugging and Filling Well, is to be submitted to this office within 90 days of completion of permitted well work, as should form WR-34 Discharge Monitoring Report within 30 days of discharge of pits, if applicable. Failure to abide by all statutory and regulatory provisions governing all duties and operations hereunder may result in suspension or revocation of this permit and, in addition, may result in civil and/or criminal penalties being imposed upon the operators.

Per 35 CSR 4-5.2.g this permit will expire in two (2) years from the issue date unless permitted well work is commenced. If there are any questions, please feel free to contact me at (304) 926- 0450.

James A. Martin
Chief

Operator's Well Number: JOHN LONG 250
Farm Name: BROWN, FRANCIS D.
U.S. WELL NUMBER: 47-103-02174-00-00
Vertical Plugging
Date Issued: 5/21/2021

PERMIT CONDITIONS

West Virginia Code § 22-6-11 allows the Office of Oil and Gas to place specific conditions upon this permit. Permit conditions have the same effect as law. Failure to adhere to the specified permit conditions may result in enforcement action.

CONDITIONS

1. All pits must be lined with a minimum of 20 mil thickness synthetic liner.
2. In the event of an accident or explosion causing loss of life or serious personal injury in or about the well or while working on the well, the well operator or its contractor shall give notice, stating the particulars of the accident or explosion, to the oil and gas inspector and the Chief within twenty-four (24) hours.
3. Well work activities shall not constitute a hazard to the safety of persons.
4. This well is under a consent order and must be plugged within two years of the date of issuance of this permit.

4710302174P

WW-4B
Rev. 2/01

1) Date Feb. 11, 2021
2) Operator's
Well No. Long, John 250
3) API Well No. 47-103 - 02174

STATE OF WEST VIRGINIA
DEPARTMENT OF ENVIRONMENTAL PROTECTION
OFFICE OF OIL AND GAS

APPLICATION FOR A PERMIT TO PLUG AND ABANDON

4) Well Type: Oil X / Gas ___ / Liquid injection ___ / Waste disposal ___ /
(If "Gas, Production ___ or Underground storage ___) Deep ___ / Shallow ___

5) Location: Elevation 1196' Watershed Fishing Creek
District Grant County Wetzel Quadrangle Pine Grove

6) Well Operator Tribune Resources, LLC. 7) Designated Agent Harman Brown
Address 3861 Ambassador Caffery Blvd, Suite 600 Address 18396 Mountaineer Highway
Lafayette, LA 70503 Littleton, WV 26581

8) Oil and Gas Inspector to be notified 9) Plugging Contractor
Name Derek Haught Name TBD
Address P. O. Box 85 Address _____
Smithville, WV 26178

10) Work Order: The work order for the manner of plugging this well is as follows:
Attached

RECEIVED
Office of Oil and Gas

MAR 15 2021

Notification must be given to the district oil and gas inspector 24 hours before the permitted work can commence.

Work order approved by inspector [Signature] Date 3-9-21

05/28/2021

4710302174^P

Long, John 250

API No. 47-103-02174
 Elevation 1196'
 Latitude 39.578774
 Longitude -80.677727

TD 3230'
 Perfs Gordon 3006'

	Casing		Cement	
	Size	Depth	Sxs	Est. Top
Surface	CONDUCTOR	22	SPND IN	
Intermediate	7"	1191	250	Circ.
Production	4-1/2"	3156	150	1500'
Liner				

DMH
3-9-21

Procedure

Set bottom hole cement plug ~~or CBP~~ at 2950'
 Load hole with gel
 Free point 4-1/2" production casing, back off, rip/cut, or perforate casing as direct by state inspector.
 RIH w/ work string, pump Gel 6% spacer between cement plugs.

DMH
3-9-21

Plugs	Material	Depth		Thickness feet
		Bottom	Top	
Formation	Cement	2950	2850	100
	Gel	2850	1700	1150
4-1/2" casing	Cement	1700	1600	+/- 50' 100
	Gel	1600	1250	350
Sea Level	Cement	1250	1150	100
Pitts' Coal	Cement	1150	950	200
	Gel	950	100	850
Top Plug	Cement	100	0	100

Gel: Fresh water with 6% + Bentonite clay by weight
 Cement: Class A

Tag all cement tops to confirm depth
 Clean up location. Erect monument with API No per WV code

RECEIVED
 Office of Oil and Gas
 MAR 15 2021
 WV Department of
 Environmental Protection

05/28/2021

State of West Virginia
Division of Environmental Protection
Section of Oil and Gas

Well Operator's Report of Well Work

COPY

Farm name: BROWN, FRANCIS D.
LOCATION: Elevation: 1,196'
District: GRANT
Latitude: 1,700 Feet south of
Longitude: 3,150 Feet west of

Operator Well No.: JOHN LONG 250
Quadrangle: PINE GROVE 7.5'
County: WETZEL
39 Deg 35 Min 0 Sec.
80 Deg 40 Min 00 Sec.

Company: EAST RESOURCES, INC.
P.O. BOX 5519
VIENNA, WV 26105-5519

Agent: PHILIP S. ONDRUSEK

Inspector: MIKE UNDERWOOD
Permit Issued: 06/01/06
Well work Commenced: 01/07/08
Well work Completed: 02/28/08

Verbal plugging permission granted on: _____
Rotary X Cable _____ Rig _____
Total Depth (feet) 3230'
Fresh water depths (ft) _____
Salt water depths (ft) _____
Is coal being mined in area (Y/N) _____ N
Coal Depths (ft): _____ NA

Casing/Tubing Size	Used in Drilling	Left in Well	Cement Fill Up Cu. Ft.
7"	1191'	1191'	250 sks
4 1/2"	3155.7'	3155.7'	150 sks

OPEN FLOW DATA * WATERFLOOD PRODUCER

Producing formation Gordon Pay zone depth (ft) 3006'-3039'

Gas: Initial open flow _____ MCF/d Oil: Initial open flow _____ Bbl/d
 Final open flow _____ MCF/d Final open flow _____ Bbl/d
 Time of open flow between initial and final tests _____ Hours
 Static rock pressure _____ psig (surface pressure) _____ after _____ Hours

Second producing formation _____ Pay zone depth (ft) _____

Gas: Initial open flow _____ MCF/d Oil: Initial open flow _____ Bbl/d
 Final open flow _____ MCF/d Final open flow _____ Bbl/d
 Time of open flow between initial and final tests _____ Hours
 Static rock pressure _____ psig (surface pressure) _____ after _____ Hours

NOTE: ON BACK OF THIS FORM, PUT THE FOLLOWING: 1) DETAILS OF PERFORATED INTERVALS, FRACTURING OR STIMULATING, PHYSICAL CHANGE, ETC. 2) THE WELL LOG WHICH IS A SYSTEMATIC DETAILED GEOLOGICAL RECORD OF ALL FORMATIONS, INCLUDING COAL ENCOUNTERED BY THE WELLBORE. MAR 15 2021

For: EAST RESOURCES, INC.

By: [Signature]
Date: 4/3/08

RECEIVED
Office of Oil and Gas
WV Department of Environmental Protection

0016

4710302174P

Treatment :

Treated perforations 3006'-3010', 3034'-3039' w/ 250 gals 15% HCl acid,
299 bbls cross linked gel and 21,200 # 30/50 sand.

Well Log :

0	90	Sand and Shale
90	122	Sand
122	380	Shale
380	406	Sand
406	502	Shale
502	520	Sand
520	556	Shale
556	582	Sand
582	704	Shale
704	724	Sand
724	752	Shale
752	818	Sand
818	837	Shale
837	848	Sand
848	907	Shale
907	924	Sand
924	1110	Shale
1110	1121	Sand
1121	1410	Shale
1410	1439	Sand
1439	1514	Shale
1514	1548	Sand
1548	1606	Shale
1606	1619	Sand
1619	1730	Shale
1730	1824	Sand
1824	1874	Shale
1874	1930	Sand
1930	1934	Shale
1934	1949	Sand
1949	2076	Shale
2076	2088	Sand
2088	2110	Shale
2110	2202	Big Lime
2202	2394	Big Injun
2394	2970	Shale
2970	2994	Gordon Stray
2994	3006	Shale
3006	3011	Gordon
3011	3032	Shale
3032	3040	Sand
3040	3230	Shale
3230		TD

05/28/2021

WW-4A
Revised 6-07

1) Date: 2-11-21
2) Operator's Well Number
Long, John 250
3) API Well No.: 47 - 103 - 02174

STATE OF WEST VIRGINIA
DEPARTMENT OF ENVIRONMENTAL PROTECTION, OFFICE OF OIL AND GAS
NOTICE OF APPLICATION TO PLUG AND ABANDON A WELL


4) Surface Owner(s) to be served:	5) (a) Coal Operator
(a) Name <u>Francis & Freeda Brown</u>	Name _____
Address <u>Box 235</u>	Address _____
<u>Pine Grove, WV 26419</u>	_____
(b) Name <u>Steven L. Lancaster</u>	(b) Coal Owner(s) with Declaration
Address <u>HC 62, Box 9B</u>	Name _____
<u>Pine Grove, WV 26419</u>	Address _____
(c) Name _____	Name _____
Address _____	Address _____
_____	_____
6) Inspector <u>Derek Haught</u>	(c) Coal Lessee with Declaration
Address <u>P. O. Box 85</u>	Name _____
<u>Smithville, WV 26178</u>	Address _____
Telephone <u>304 206-7613</u>	_____

TO THE PERSONS NAMED ABOVE: You should have received this Form and the following documents:

- (1) The application to Plug and Abandon a Well on Form WW-4B, which sets out the parties involved in the work and describes the well its and the plugging work order; and
- (2) The plat (surveyor's map) showing the well location on Form WW-6.

The reason you received these documents is that you have rights regarding the application which are summarized in the instructions on the reverses side. However, you are not required to take any action at all.

Take notice that under Chapter 22-6 of the West Virginia Code, the undersigned well operator proposes to file or has filed this Notice and Application and accompanying documents for a permit to plug and abandon a well with the Chief of the Office of Oil and Gas, West Virginia Department of Environmental Protection, with respect to the well at the location described on the attached Application and depicted on the attached Form WW-6. Copies of this Notice, the Application, and the plat have been mailed by registered or certified mail or delivered by hand to the person(s) named above (or by publication in certain circumstances) on or before the day of mailing or delivery to the Chief.

Well Operator Tribune Resources, LLC.
 By: Lee Lawson 
 Its: Regulatory/HSE Director
 Address 3861 Ambassador Caffery Blvd., Suite 600
Lafayette, LA 70503
 Telephone 337 769-4064

RECEIVED
Office of Oil and Gas

Subscribed and sworn before me this _____ day of _____ Notary Public **MAR 15 2021**
My Commission Expires _____

WV Department of
Environmental Protection


Oil and Gas Privacy Notice

The Office of Oil and Gas processes your personal information, such as name, address and phone number, as a part of our regulatory duties. Your personal information may be disclosed to other State agencies or third parties in the normal course of business or as needed to comply with statutory or regulatory requirements, including Freedom of Information Act requests. Our office will appropriately secure your personal information. If you have any questions about our use of your personal information, please contact DEP's Chief Privacy Officer at depprivacyofficer@wv.gov.

4710302174P

7015 0640 0004 1168 4106

U.S. Postal Service™ CERTIFIED MAIL® RECEIPT <i>Domestic Mail Only</i>	
For delivery information, visit our website at www.usps.com ®.	
OFFICIAL USE	
Certified Mail Fee \$	3.60
Extra Services & Fees (check box, add fees as applicable)	
<input checked="" type="checkbox"/> Return Receipt (hardcopy)	\$ 2.85
<input type="checkbox"/> Return Receipt (electronic)	\$
<input type="checkbox"/> Certified Mail Restricted Delivery	\$
<input type="checkbox"/> Adult Signature Required	\$
<input type="checkbox"/> Adult Signature Restricted Delivery	\$
Postage \$	1.80
Total Postage and Fees \$	8.25
Sent To	Francis & Freeda Brown
<small>Street and Apt. No., or PO Box No.</small>	
<small>City, State, ZIP+4®</small>	
PS Form 3800, April 2015 PSN 7530-02-000-9047 See Reverse for Instructions	



RECEIVED
Office of Oil and Gas
MAR 15 2021
WV Department of
Environmental Protection

05/28/2021

4710302174P


7015 0640 0004 1168 4052

U.S. Postal Service™
CERTIFIED MAIL® RECEIPT
Domestic Mail Only

For delivery information, visit our website at www.usps.com®.

OFFICIAL USE

Certified Mail Fee	\$ 3.60
Extra Services & Fees (check box, add fees as appropriate)	
<input checked="" type="checkbox"/> Return Receipt (hardcopy)	\$ 2.85
<input type="checkbox"/> Return Receipt (electronic)	\$
<input type="checkbox"/> Certified Mail Restricted Delivery	\$
<input type="checkbox"/> Adult Signature Required	\$
<input type="checkbox"/> Adult Signature Restricted Delivery	\$



Postage	\$ 1.80
Total Postage and Fees	\$ 8.25

Sent To Steven Lancaster
 Street and Apt. No., or PO Box No.
 City, State, ZIP+4®

PS Form 3800, April 2015 PSN 7530-02-000-9047 See Reverse for Instructions

RECEIVED
 Office of Oil and Gas
 MAR 15 2021
 WV Department of
 Environmental Protection

05/28/2021

SURFACE OWNER WAIVER

4710302174P

Operator's Well
Number

Long, John 250

INSTRUCTIONS TO SURFACE OWNERS NAMED ON PAGE WW4-A

The well operator named on page WW-4A is applying for a permit from the State to plug and abandon a well. (Note: If the surface tract is owned by more than three persons, then these materials were served on you because your name appeared on the Sheriff's tax ticket on the land or because you actually occupy the surface tract. In either case, you may be the only owner who will actually receive these materials.) See Chapter 22 of the West Virginia Code. Well work permits are valid for 24 months. If you do not own any interest in the surface tract, please forward these materials to the true owner immediately if you know who it is. Also, please notify the well operator and the Office of Oil and Gas.

**NOTE: YOU ARE NOT REQUIRED TO FILE ANY COMMENT.
WHERE TO FILE COMMENTS AND OBTAIN ADDITIONAL INFORMATION:**

Chief, Office of Oil and Gas
Department of Environmental Protection
601 57th St. SE
Charleston, WV 25304
(304) 926-0450

Time Limits and methods for filing comments. The law requires these materials to be served on or before the date the operator files his Application. You have **FIVE (5) DAYS** after the filing date to file your comments. Comments must be filed in person or received in the mail by the Chief's office by the time stated above. You may call the Chief's office to be sure of the date. Check with your postmaster to ensure adequate delivery time or to arrange special expedited handling. If you have been contacted by the well operator and you have signed a "voluntary statement of no objection" to the planned work described in these materials, then the permit may be issued at any time.

Comments must be in writing. Your comments must include your name, address and telephone number, the well operator's name and well number and the approximate location of the proposed well site including district and county from the application. You may add other documents, such as sketches, maps or photographs to support your comments.

The Chief has the power to deny or condition a well work permit based on comments on the following grounds:

- 1) The proposed well work will constitute a hazard to the safety of persons.
- 2) The soil erosion and sediment control plan is not adequate or effective;
- 3) Damage would occur to publicly owned lands or resources;
- 4) The proposed well work fails to protect fresh water sources or supplies;
- 5) The applicant has committed a substantial violation of a previous permit or a substantial violation of one or more of the rules promulgated under Chapter 22, and has failed to abate or seek review of the violation..."

If you want a copy of the permit as it is issued or a copy of the order denying the permit, you should request a copy from the Chief.

VOLUNTARY STATEMENT OF NO OBJECTION

I hereby state that I have read the instructions to surface owners and that I have received copies of a Notice and Application For A Permit To Plug And Abandon on Forms WW-4A and WW-4B, and a survey plat.

I further state that I have no objection to the planned work described in these materials. I have no objection to a permit being issued on those materials.

**FOR EXECUTION BY A NATURAL PERSON
ETC.**

**FOR EXECUTION BY A CORPORATION,
MAR 15 2021**

RECEIVED
Office of Oil and Gas

WV Department of
Environmental Protection

_____	Date _____	Name _____
Signature		By _____
		Its _____
		Date _____

Signature

Date 05/28/2021

4710302174P

WW-4B

API No. 47-103-02174

Farm Name _____

Well No. Long, John 250

**INSTRUCTIONS TO COAL OPERATORS
OWNERS AND LESSEE**

The well operator named on the obverse side of WW-4 (B) is about to abandon the well described in the enclosed materials and will commence the work of plugging and abandoning said well on the date the inspector is notified. Which date shall not be less than five days after the day on which this notice and application so mailed is received, or in due course should be received by the Department of Environmental Protection Office of Oil & Gas.

This notice and application is given to you in order that your respective representatives may be present at the plugging and filling of said well. You are further notified that whether you are represented or not the operator will proceed to plug and fill said well in the manner required by Section 24, Article 6, Chapter 22 of the Code and given in detail on obverse side of this application.

NOTE: If you wish this well to be plugged according to 22-6-24(d) then as per Regulation 35CSR4-13.9 you must complete and return to this office on form OB-16 "Request by Coal Operator, Owner, or Lessee for plugging" prior to the issuance of this plugging permit.

WAIVER

The undersigned coal operator _____ / owner _____ / lessee _____ / of the coal under this well location has examined this proposed plugging work order. The undersigned has no objection to the work proposed to be done at this location, provided, the well operator has complied with all applicable requirements of the West Virginia Code and the governing regulations.

Date: _____

By: _____

Its _____

RECEIVED
Office of Oil and Gas

MAR 15 2021

WV Department of
Environmental Protection

05/28/2021

4710302174P

WW-9
(5/16)

API Number 47- 103 - 02174
Operator's Well No. _____

STATE OF WEST VIRGINIA
DEPARTMENT OF ENVIRONMENTAL PROTECTION
OFFICE OF OIL AND GAS
FLUIDS/ CUTTINGS DISPOSAL & RECLAMATION PLAN

Operator Name Tribune Resources, LLC. OP Code 494514693

Watershed (HUC 10) Fishing Creek Quadrangle Pine Grove

Do you anticipate using more than 5,000 bbls of water to complete the proposed well work? Yes No

Will a pit be used? Yes No ANY WELL EFFLUENT MUST BE CONTAINED IN TANKS AND DISPOSED OFF SITE, QWA

If so, please describe anticipated pit waste: _____

Will a synthetic liner be used in the pit? Yes No If so, what ml? _____

Proposed Disposal Method For Treated Pit Wastes:

- Land Application (if selected provide a completed form WW-9-GPP)
- Underground Injection (UIC Permit Number _____)
- Reuse (at API Number _____)
- Off Site Disposal (Supply form WW-9 for disposal location)
- Other (Explain _____)

DmH
3-9-21

Will closed loop system be used? If so, describe: N/A

Drilling medium anticipated for this well (vertical and horizontal)? Air, freshwater, oil based, etc. N/A

-If oil based, what type? Synthetic, petroleum, etc. N/A

Additives to be used in drilling medium? N/A

Drill cuttings disposal method? Leave in pit, landfill, removed offsite, etc. N/A

-If left in pit and plan to solidify what medium will be used? (cement, lime, sawdust) N/A

-Landfill or offsite name/permit number? N/A

Permittee shall provide written notice to the Office of Oil and Gas of any load of drill cuttings or associated waste rejected at any West Virginia solid waste facility. The notice shall be provided within 24 hours of rejection and the permittee shall also disclose where it was properly disposed.

I certify that I understand and agree to the terms and conditions of the GENERAL WATER POLLUTION PERMIT issued on April 1, 2016, by the Office of Oil and Gas of the West Virginia Department of Environmental Protection. I understand that the provisions of the permit are enforceable by law. Violations of any term or condition of the general permit and/or other applicable law or regulation can lead to enforcement action.

I certify under penalty of law that I have personally examined and am familiar with the information submitted on this application form and all attachments thereto and that, based on my inquiry of those individuals immediately responsible for obtaining the information, I believe that the information is true, accurate, and complete. I am aware that there are significant penalties for submitting false information, including the possibility of fine or imprisonment.

Company Official Signature [Signature]

Company Official (Typed Name) Lee Lawson

Company Official Title Regulatory/HSE Director

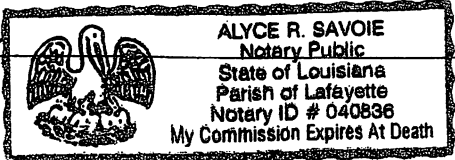
RECEIVED
Office of Oil and Gas
MAR 15 2021

WV Department of
Environmental Protection

Subscribed and sworn before me this 14th day of February, 20 21

[Signature]
Notary Public

My commission expires with life



05/28/2021

Operator's Well No. _____

Proposed Revegetation Treatment: Acres Disturbed 0.5 Prevegetation pH _____

Lime 2 Tons/acre or to correct to pH 6.5

Fertilizer type 10-10-20

Fertilizer amount 500 lbs/acre

Mulch Straw 2 Tons/acre

Seed Mixtures

Temporary

Permanent

Seed Type lbs/acre

Seed Type lbs/acre

Tall Fescue 40

Ladino Clover 5

Attach:

Maps(s) of road, location, pit and proposed area for land application (unless engineered plans including this info have been provided). If water from the pit will be land applied, provide water volume, include dimensions (L, W, D) of the pit, and dimensions (L, W), and area in acres, of the land application area.

Photocopied section of involved 7.5' topographic sheet.

Plan Approved by: [Signature]

Comments: _____

Title: Oil + Gas Inspector

Date: 3-9-21

Field Reviewed? Yes No

RECEIVED
Office of Oil and Gas

MAR 15 2021

WV Department of
Environmental Protection

05/28/2021

N/A

STATE OF WEST VIRGINIA
DEPARTMENT OF ENVIRONMENTAL PROTECTION
OFFICE OF OIL AND GAS
GROUNDWATER PROTECTION PLAN

Operator Name: Tribune Resources, LLC.

Watershed (HUC 10): Fishing Creek Quad: Pine Grove

Farm Name: _____

- 1. List the procedures used for the treatment and discharge of fluids. Include a list of all operations that could contaminate the groundwater.

[Empty response box for question 1]

- 2. Describe procedures and equipment used to protect groundwater quality from the list of potential contaminant sources above.

[Empty response box for question 2]

- 3. List the closest water body, distance to closest water body, and distance from closest Well Head Protection Area to the discharge area.

[Empty response box for question 3]

- 4. Summarize all activities at your facility that are already regulated for groundwater protection.

[Empty response box for question 4]

RECEIVED
Office of Oil and Gas
MAR 15 2021
WV Department of
Environmental Protection

- 5. Discuss any existing groundwater quality data for your facility or an adjacent property.

N/A

6. Provide a statement that no waste material will be used for deicing or fill material on the property.

7. Describe the groundwater protection instruction and training to be provided to the employees. Job procedures shall provide direction on how to prevent groundwater contamination.

8. Provide provisions and frequency for inspections of all GPP elements and equipment.

Signature: _____

Date: _____

RECEIVED
Office of Oil and Gas
MAR 15 2021
WV Department of
Environmental Protection

05/28/2021

4710302174

Green

John Long #250
API: 47-103-02174
Long: -80.677727 Lat:39.578773

WETZEL
WEST VIRGINIA

RECEIVED
Office of Oil and Gas
MAR 15 2021
WV Department of
Environmental Protection

TRIBUNE RESOURCES
JOHN LONG #250

Sources: Esri, HERE, Garmin, Intermap, increment P Corp, **05/28/2021**, FAO, NPS, NRCAN, GeoBase, IGN, Kadaster NL, Ordnance Survey, Esri Japan, METI, Esri China (Hong Kong), (c) OpenStreetMap contributors, and the GIS User Community



West Virginia Department of Environmental Protection
Office of Oil and Gas

WELL LOCATION FORM: GPS

API: 47-103-02174 WELL NO.: 250

FARM NAME: Long, John

RESPONSIBLE PARTY NAME: Harman Brown

COUNTY: Wetzel DISTRICT: Grant

QUADRANGLE: Pine Grove

SURFACE OWNER: Francis & Freeda Brown-Steven Lancaster

ROYALTY OWNER: Bonnie M Higgins, et al

UTM GPS NORTHING: 4381056.55

UTM GPS EASTING: 527677.44 GPS ELEVATION: 1196

The Responsible Party named above has chosen to submit GPS coordinates in lieu of preparing a new well location plat for a plugging permit or assigned API number on the above well. The Office of Oil and Gas will not accept GPS coordinates that do not meet the following requirements:

1. Datum: NAD 1983, Zone: 17 North, Coordinate Units: meters, Altitude: height above mean sea level (MSL) – meters.
2. Accuracy to Datum – 3.05 meters
3. Data Collection Method:

Survey grade GPS ____: Post Processed Differential ____

Real-Time Differential ____

Mapping Grade GPS X: Post Processed Differential ____

Real-Time Differential ____

4. Letter size copy of the topography map showing the well location.

I the undersigned, hereby certify this data is correct to the best of my knowledge and belief and shows all the information required by law and the regulations issued and prescribed by the Office of Oil and Gas.

[Signature] Facilities/Pipeline Engineer 2-11-21
 Signature Title Date

RECEIVED
Office of Oil and Gas

MAR 15 2021

WV Department of
Environmental Protection