

NOTES ON SURVEY

- 1 - The well lies shown hereon are from field survey dated 1/31/02 and are referenced to WV State Plane Grid, North Zone, NAD 27.
- 2 - Surface owner and adjoiner property lines and information obtained from the Wetzel County Assessor's tax records.
- 3 - Well Latitude and Longitude established by DGPS (Sub-meter Mapping Grade).

Dallison Lumber Co.

61.4 Ac.

Irus Showalter
40.1 Ac.

Michael W. &
Angie L. Coen

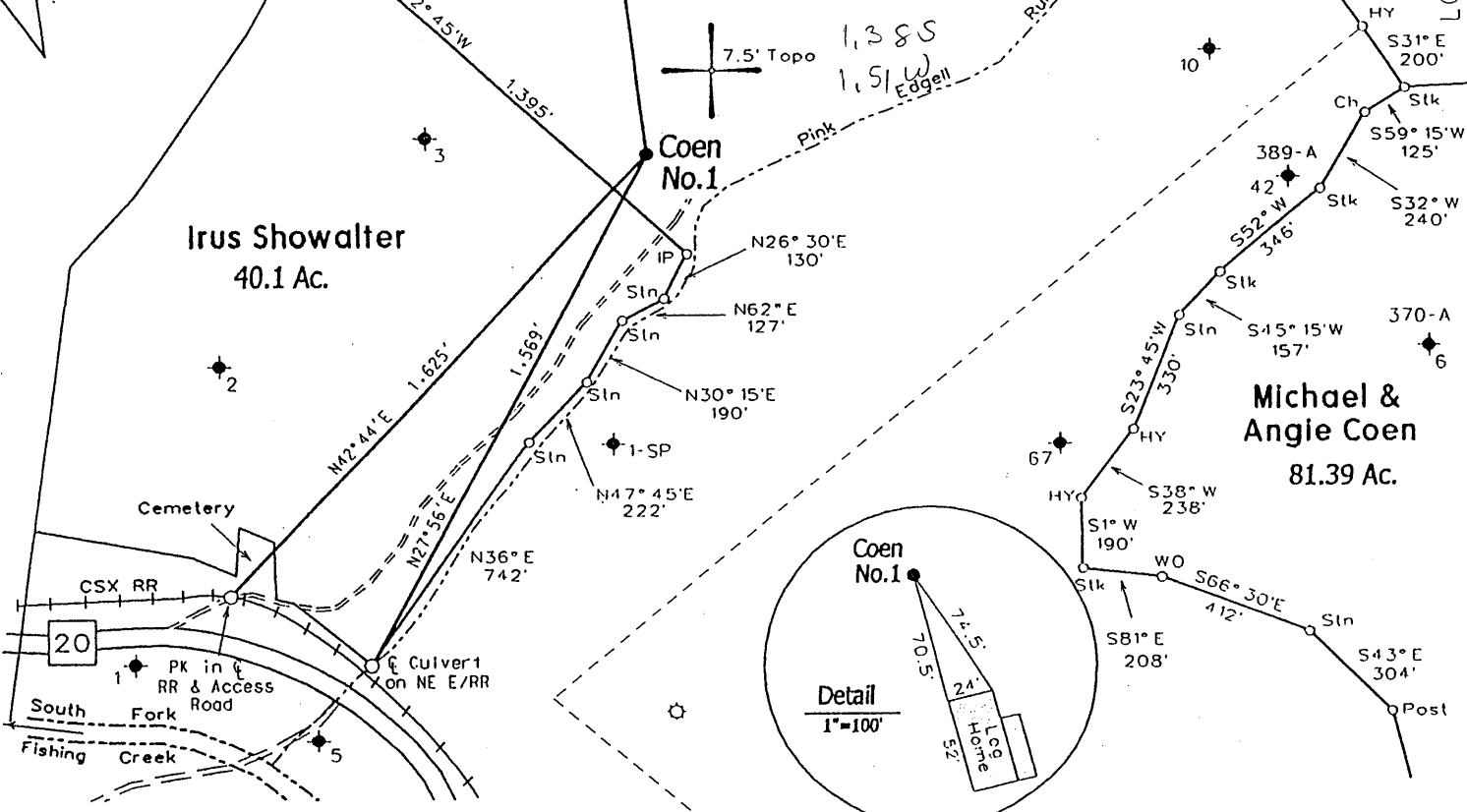
225 Ac.

Michael &
Angie Coen

81 Ac.

Michael &
Angie Coen

81.39 Ac.




(H) DENOTES LOCATION OF WELL ON UNITED STATES TOPOGRAPHIC MAPS

FILE NO. 109-43
 DRAWING NO. 1
 SCALE 1" = 500'
 MINIMUM DEGREE OF ACCURACY 1 in 200
 PROVEN SOURCE OF ELEVATION DGPS
Sub-Meter Mapping Grade

I THE UNDERSIGNED, HEREBY CERTIFY THAT THIS PLAT IS CORRECT TO THE BEST OF MY KNOWLEDGE AND BELIEF AND SHOWS ALL THE INFORMATION REQUIRED BY LAW AND THE REGULATIONS ISSUED AND PRESCRIBED BY THE DEPARTMENT OF MINES.

(SIGNED) [Signature]
 TIMOTHY P. ROUSH PS 793



WEST VIRGINIA
 Division of Environmental Protection
 Office of Oil and Gas
 1356 Hansford St.
 Charleston, West Virginia 25301



DATE February 11, 2002
 FARM Michael Coen NO. 1
 API WELL NO. 47-103-01872P

WELL TYPE: OIL GAS LIQUID INJECTION WASTE DISPOSAL
 (IF "GAS") PRODUCTION STORAGE DEEP SHALLOW
 LOCATION: ELEVATION 982' WATERSHED South Fork of Fishing Creek
 DISTRICT Grant COUNTY Welzel
 QUADRANGLE Folsom 7.5'

SURFACE OWNER Michael & Angie Coen ACREAGE 225 Ac.
 OIL & GAS ROYALTY OWNER Roger Hood LEASE ACREAGE 225 Ac.

PROPOSED WORK: DRILL CONVERT DRILL DEEPER REDRILL FRACTURE OR STIMULATE PLUG OFF OLD FORMATION PERFORATE NEW FORMATION OTHER PHYSICAL CHANGE IN WELL (SPECIFY) _____

PLUG AND ABANDON CLEAN OUT AND REPLUG
 TARGET FORMATION Unknown ESTIMATED DEPTH Unknown
 WELL OPERATOR Unknown DESIGNATED AGENT James Marlin
 ADDRESS 1356 Hansford St. Charleston, WV 25301 ADDRESS 1356 Hansford St. Charleston, WV 25301
 FEB 22 2002

Latitude - 39° 28' 47.6"

WET 1872 P

FORM IV-6

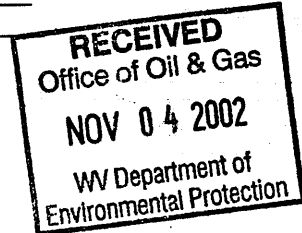
STATE OF WEST VIRGINIA
 DEPARTMENT OF ENVIRONMENTAL PROTECTION
 OFFICE OF OIL AND GAS

AFFIDAVIT OF PLUGGING AND FILLING WELL

AFFIDAVIT SHOULD BE IN TRIPLICATE, one copy mailed to the Department, one copy to be retained by the Well Operator and the third copy (and extra copies if required) should be mailed to each coal operator at their respective addresses.

Farm name: COEN, MICHAEL & ANGIE Operator Well No.: Coen #1

LOCATION: Elevation: 982 Feet Quadrangle: Folsom
 District: Grant County: Wetzel
 Latitude: 7310 Feet South of 39 Deg. 30 Min. 00 Sec.
 Longitude: 7990 Feet West of 80 Deg. 30 Min. 00 Sec.



Well Type: OIL GAS

Company: **Unknown - DEP Contract Plugging** Coal Operator None
 1356 Hansford Street or Owner
 Charleston, WV 25301

Agent: James Martin Coal Operator _____
 or Owner _____

Permit Issued Date: 02/21/2002

AFFIDAVIT

STATE OF WEST VIRGINIA,
 County of Wetzel ss:

Bill Shreves and David Frank being first duly sworn according to law depose and say that they are experienced in the work of plugging and filling oil and gas wells and were employed by the above named well operator, and participated in the work of plugging and filling the above well, and Rodney Dillon, and David Belcher Oil and Gas Inspector representing the Secretary, say that said work was commenced on the 15th day of October, 2002, and that the well was plugged and filled in the following manner:

TYPE	FROM	TO	PIPE REMOVED	LEFT
Cement 80sx	500 feet	115 feet	None found in well bore	
Cement 40sx	62 feet	Surface		Metal Plat w/API 2feet under Ground Level and 3 feet 7" csg welded to plat underneath in wellbore.
				Offset API monument
			Drill-Clean out to 510 feet	
				Clean out w/gel-mud system imposed severe caving of wellbore walls.

Description of monument: Underground API plat w/off set API monument and that the work of plugging and filling said well was completed on the 30th day of October, 2002.

And further deponents saith not.

Sworn and subscribe before me this _____ day of _____, 19____

My commission expires: _____

Notary Public

Oil and Gas Inspector: David Belcher David Belcher

