



west virginia department of environmental protection

Office of Oil and Gas
601 57th Street SE
Charleston, WV 25304
(304) 926-0450
(304) 926-0452 fax

Earl Ray Tomblin, Governor
Randy C. Huffman, Cabinet Secretary
www.dep.wv.gov

October 25, 2013

WELL WORK PERMIT
Secondary Recovery Well

This permit, API Well Number: 47-10301739, issued to HG ENERGY, LLC, is evidence of permission granted to perform the specified well work at the location described on the attached pages and located on the attached plat, subject to the provisions of Chapter 22 of the West Virginia Code of 1931, as amended, and all rules and regulations promulgated thereunder, and to all conditions and provisions outlined in the pages attached hereto. Notification shall be given by the operator to the Oil and Gas Inspector at least 24 hours prior to the construction of roads, locations, and/or pits for any permitted work. In addition, the well operator shall notify the same inspector 24 hours before any actual well work is commenced and prior to running and cementing casing. Spills or emergency discharges must be promptly reported by the operator to 1-800-642-3074 and to the Oil and Gas inspector.

Please be advised that form WR-35, Well Operators Report of Well Work is to be submitted to this office within 90 days completion of permitted well work, as should form WR-34 Discharge Monitoring Report within 30 days of discharge of pits, if applicable. Failure to abide by all statutory and regulatory provisions governing all duties and operations hereunder may result in suspension or revocation of this permit and, in addition, may result in civil and/or criminal penalties being imposed upon the operators.

In addition to the applicable requirements of this permit, and the statutes and rules governing oil and gas activity in WV, this permit may contain specific conditions which must be followed. Permit conditions are attached to this cover letter.

Per 35CSR-4-5.2.g this permit will expire in two (2) years from the issue date unless permitted well work is commenced. If there are any questions, please feel free to contact me at (304) 926-0499 ext. 1654.



James Martin
Chief

Operator's Well No: F. L. HOGE H-15
Farm Name: WV PUBLIC LANDS
API Well Number: 47-10301739
Permit Type: Secondary Recovery Well
Date Issued: 10/25/2013

Promoting a healthy environment.

10/25/2013

PERMIT CONDITIONS

West Virginia Code § 22-6-11 allows the Office of Oil and Gas to place specific conditions upon this permit. Permit conditions have the same effect as law. Failure to adhere to the specified permit conditions may result in enforcement action.

CONDITIONS

1. If the operator encounters an unanticipated void, or an anticipated void at an unanticipated depth, the operator shall notify the inspector within 24 hours. Modifications to the casing program may be necessary to comply with W. Va. Code § 22-6-20, which requires drilling to a minimum depth of thirty feet below the bottom of the void, and installing a minimum of twenty (20) feet of casing. Under no circumstance should the operator drill more than fifty (50) feet below the bottom of the void or install less than twenty (20) feet of casing below the bottom of the void.
2. Pursuant to 35 CSR § 4-19.1.a, at the request of the surface owner all water wells or springs within 1000 feet of the proposed well that are actually utilized for human consumption, domestic animals or other general use shall be sampled and analyzed.
3. Pursuant to 35 CSR § 4-19.1.c, if the operator is unable to sample and analyze any water well or spring within one thousand (1,000) feet of the permitted well location, the Office of Oil and Gas requires the operator to sample, at a minimum, one water well or spring located between one thousand (1,000) feet and two thousand (2,000) feet of the permitted well location.
4. All pits must be lined with a minimum of 20 mil thickness synthetic liner.
5. In the event of an accident or explosion causing loss of life or serious personal injury in or about the well or while working on the well, the well operator or its contractor shall give notice, stating the particulars of the accident or explosion, to the oil and gas inspector and the Chief within twenty-four (24) hours.
6. During the surface casing and cementing process, in the event cement does not return to the surface, or any other casing string that is permitted to circulate cement to the surface and does not return to the surface, the oil and gas inspector shall be notified within twenty-four (24) hours.
7. Well work activities shall not constitute a hazard to the safety of persons.
8. If well work related activities require the use of water obtained by withdrawals from waters of this state in amounts that exceed two hundred ten thousand gallons during any thirty day period, the operator is required to consult, and adhere to, the guidance provided by DEP's Water Withdrawal Guidance Tool prior to any water withdrawals.

Treatment :

Perforated Gordon sand with 32 holes from 3304'-3342' K.B. Fractured with 300 gals 15% HCL and 214 bbls gelled water and 11,500 lbs. 20/40 sand

Well Log :

All depths are relative to K.B.

0	943 Sand and Shale
943	948 Coal
948	1610 Sand and Shale
1610	1905 sand
1905	1995 Shale
1995	2405 sand
2405	2495 Shale
2495	2550 Big Lime
2550	2710 Big Injun
2710	3299 Shale
3299	3316 Gordon Stray
3316	3326 Shale
3326	3348 Gordon
3348	3400 Shale

Received

SEP 23 2013

Office of Oil and Gas
WV Dept. of Environmental Protection

Received
Received

SEP 23 2013
SEP 23 2013
Office of Oil and Gas
WV Dept. of Environmental Protection
Office of Oil and Gas
WV Dept. of Environmental Protection

WW-2B1

Well No. F. L. Hoge No. H-15

West Virginia Department of Environmental Protection
Office of Oil and Gas

NOTICE TO SURFACE OWNERS

The well operator named below is preparing to file for a permit from the state to drill a new well. Before a well work permit can be filed with the Chief of the Office of Oil and Gas, the well operator is required to have given notice of the right to request water well or spring analytical testing. This notice shall be given to the owners or occupants of land which have a water well or spring being utilized for human consumption, domestic animals, or other general use and which is located within 1000 feet of the proposed well site.

With this form, the operator is giving you notice of your right to request analytical testing, The operator is required to sample and analyze the water wells or springs of all owners or occupants who request it. Therefore if you wish to have your water well or spring tested, contact the operator named below.

All sampling shall be completed prior to drilling. Within thirty (30) days of the receipt of such sample analyses the operator shall submit the results to the Chief of the Office of Oil and Gas and to the owners or occupants who may have requested them.

If no water well or spring is located within 1000 feet, the Chief may require the operator to sample and analyze water from a water well or spring within 2000 feet of the proposed well site.

Be advised, you have the right to sample and analyze any water supply at your own expense.

The laboratory used by the operator to analyze the samples will be approved by the Chief. The operator named below has decided to use the following laboratory to analyze the water samples:

Contractor Name Sturm Environmental Services
 Well operator's private laboratory

RECEIVED
Office of Oil and Gas

OCT 25 2013

Well Operator HG Energy, LLC
Address 5260 Dupont Road
Parkersburg, WV 26101
Telephone 304-420-1119

WV Department of
Environmental Protection

FOR OPERATOR'S USE ONLY: Below, or on an attached page, list those persons which were given this notice. Place an asterisk beside the one(s) that contacted you and requested sampling and analyses. If there were no requests made, indicate by underlining which one you have selected to sample and analyze. If there are no water wells or springs within 1000 feet of the proposed site please indicate such.

No known Water Supply Sources are located within 2000' of proposed well.

103017395

Form WW-9
Rev. 10/94

Page 3 of 3
API Number 47- 103 - 1739
Operator's Well No. F. L. Hoge No. H-15

STATE OF WEST VIRGINIA
DEPARTMENT OF ENVIRONMENTAL PROTECTION
OFFICE OF OIL AND GAS

CONSTRUCTION AND RECLAMATION PLAN AND SITE REGISTRATION APPLICATION FORM
GENERAL PERMIT FOR OIL AND GAS PIT WASTE DISCHARGE

Operator HG Energy, LLC OP Code 494497948
Watershed Cale Run Quadrangle Centerpoint 7.5'
Elevation 1419' County Wetzel District Green
Description of anticipated Pit Waste: A pit will not be used.

Do you anticipate more than 5,000 bbls of water to complete the proposed well work Yes No X

Will a synthetic liner be used in pit? No If so, what mil?

Proposed Disposal Method For Treated Pit Wastes:

- Land Application
- Underground Injection (UIC Permit Number)
- Reuse (at API Number)
- Off Site Disposal (Supply Form WW-9 for disposal location)
- Other (Explain)

*DMIT
8-14-13*

Drilling medium anticipated for this well? Air, fresh water, oil based, etc. NA
- If oilbased, what type? Synthetic, petroleum, etc.

Additives to be used?

Drill cuttings disposal method? Leave in pit, landfill, removed offsite, etc.
- If left in pit and plan to solidify, what medium will be used? Cement, lime, sawdust
- Landfill or offsite name/permit number?


I certify that I understand and agree to the terms and conditions of the GENERAL WATER POLLUTION PERMIT issued on August 1, 2005, by the Office of Oil and Gas of the West Virginia Department of Environmental Protection. I understand that the provisions of the permit are enforceable by law. Violations of any term or condition of the general permit and/or other applicable law or regulation can lead to enforcement action.

I certify under penalty of law that I have personally examined and am familiar with the information submitted on this application form and all attachments thereto and that, based on my inquiry of those individuals immediately responsible for obtaining the information, I believe that the information is true, accurate and complete. I am aware that there are significant penalties for submitting false information, including the possibility of fine or imprisonment.

Company Official Signature Diane C. White
Company Official (Typed Name) Diane C. White
Company Official Title Accountant

RECEIVED
Office of Oil and Gas

Subscribed and sworn before me this 12 day of August 2013 SEP 23 2013



Tina L. Pethel Notary Public
Nov. 12, 2018
WV Department of Environmental Protection

10/25/2013

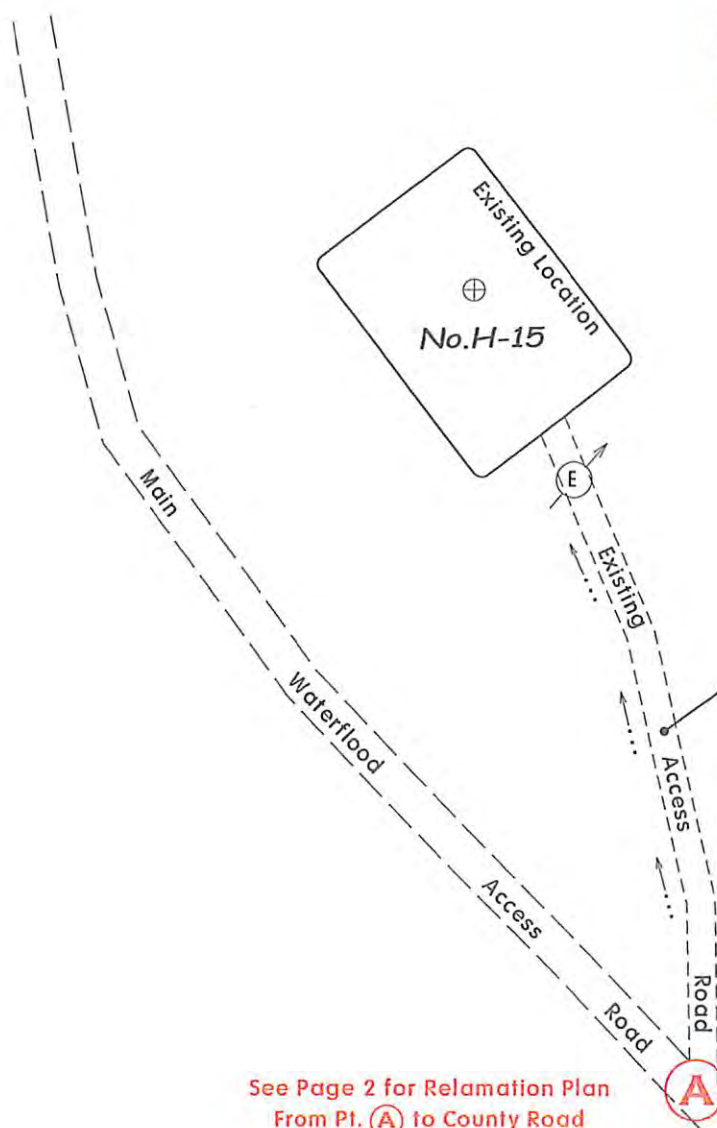
Reclamation Plan For:

F.L. Hoge No.H- 15

47-103-1739

NOTE:

WELL LOCATION WAS BUILT AND RECLAIMED UNDER DRILLING PERMIT No.47-103-1739. ONLY MINIMAL EARTHWORK WILL BE REQUIRED FOR PROPOSED WELL WORK. ALL DISTURBED AREAS WILL BE RE-VEGETATED AS PER THE SEEDING PLAN ON FORM WW-9. NO WORK-OVER PIT WILL BE REQUIRED FOR PROPOSED WELL WORK.



Use approximately 250' of existing access road. Maintain all drainage structures.

*State of W.Va.
- Surface Owner*

See Page 2 for Relamation Plan From Pt. (A) to County Road

RECEIVED
Office of Oil and Gas
10/31/8
SEP 23 2013

DmH
8-19-13

Notes:

- Requested permit is for workover of existing well.
- Access from County Road to well location is existing. Structures will be maintained.
- All disturbed areas will be re-vegetated as outlined on Form WW-9.
- Maintain sediment barriers and drainage structures.
- All road grades <5% except as noted.

WV Department of Environmental Protection

NOTE
 PREPARED BY WVDEP
 EROSION AND SEDIMENT CONTROL
 FIELD MANUAL VER. MAY 2012 FOR
 BMP'S CONTROLLING EROSION AND
 SEDIMENT FROM SOIL-DISTURBING
 OPERATIONS.



Reclamation Plan For:
F.L. Hoge No. H-15
 47-095-1739


RECEIVED
 Office of Oil and Gas
 SEP 23 2013
 W.Va. Department of
 Environmental Protection

10/25/2013

DNA
 8-19-13




STRINGTOWN WATERFLOOD
 Wetzel & Tyler Co., W.Va.

RECLAMATION PLAN
 SHOWING MAIN WATERFLOOD
 ROAD SYSTEM TO BE USED FOR
 REQUESTED WELL WORK



- NOTES**
1. REFER TO THE WVDEP EROSION AND SEDIMENTATION CONTROL MANUAL (VER. MAY 20, 2013) FOR BMP'S CONTROLLING EROSION AND SEDIMENTATION FROM ALL SOIL-DISTURBING OPERATIONS.
 2. SEE PAGE ONE OF RECLAMATION PLAN FOR DETAILS OF NEW ROAD CONSTRUCTION AND ROAD UPGRADES FROM POINT A TO DRILL SITE LOCATION.
 3. EXISTING WATERFLOOD ACCESS ROADS WILL BE MAINTAINED IN PRESENT CONDITION. THESE ROADS WERE CONSTRUCTED UNDER CONDITIONS SET FORTH IN VARIOUS DRILLING PERMITS ISSUED BY WVDEP-DOG. SEE PERMITS ON FILE FOR MORE DETAIL.

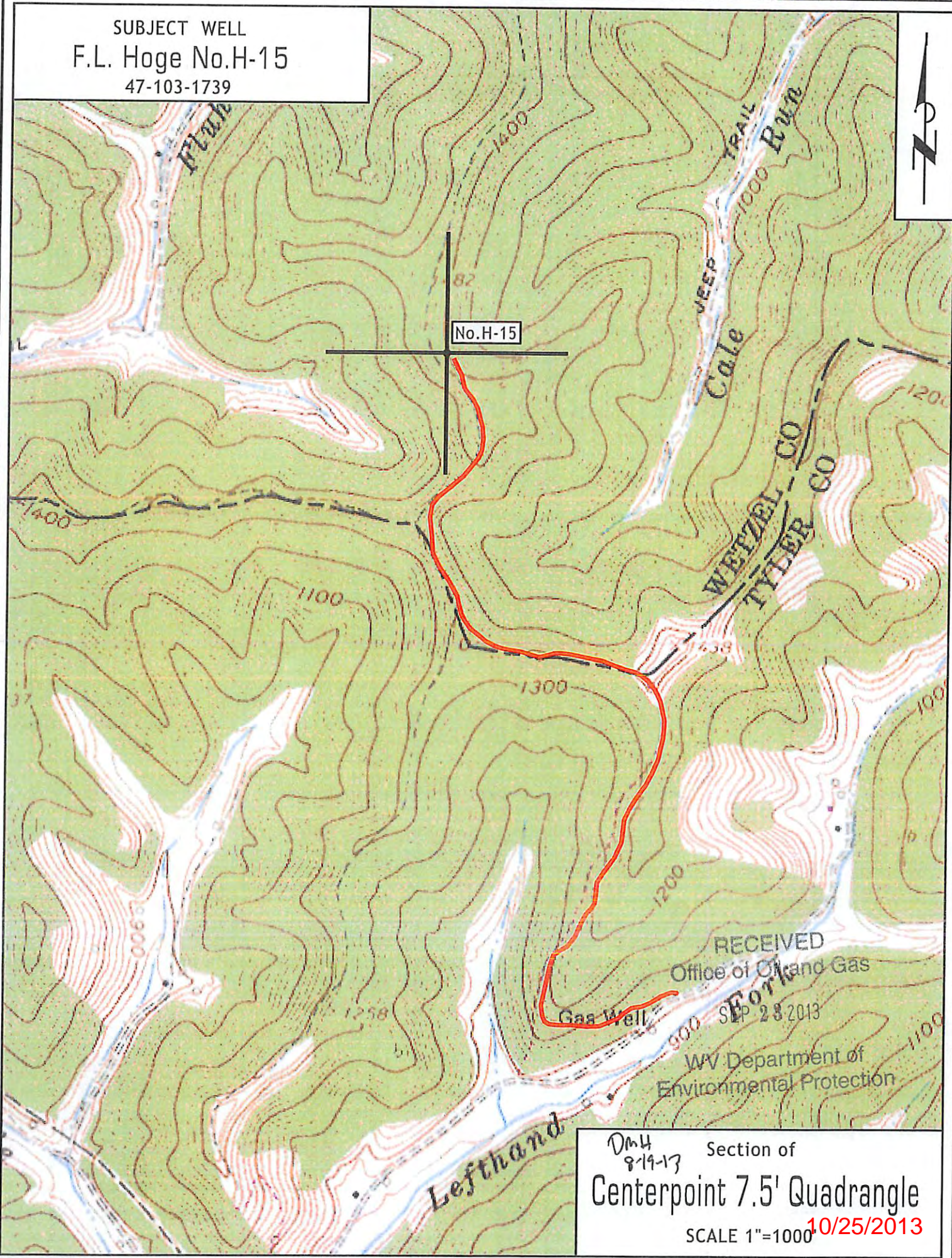
LEGEND

	EXISTING WATERFLOOD ROADS
	EXISTING LEASE OR FARM ROADS TO BE UPGRADED.
	NEW ROADS TO BE CONSTRUCTED

103017395

103017395

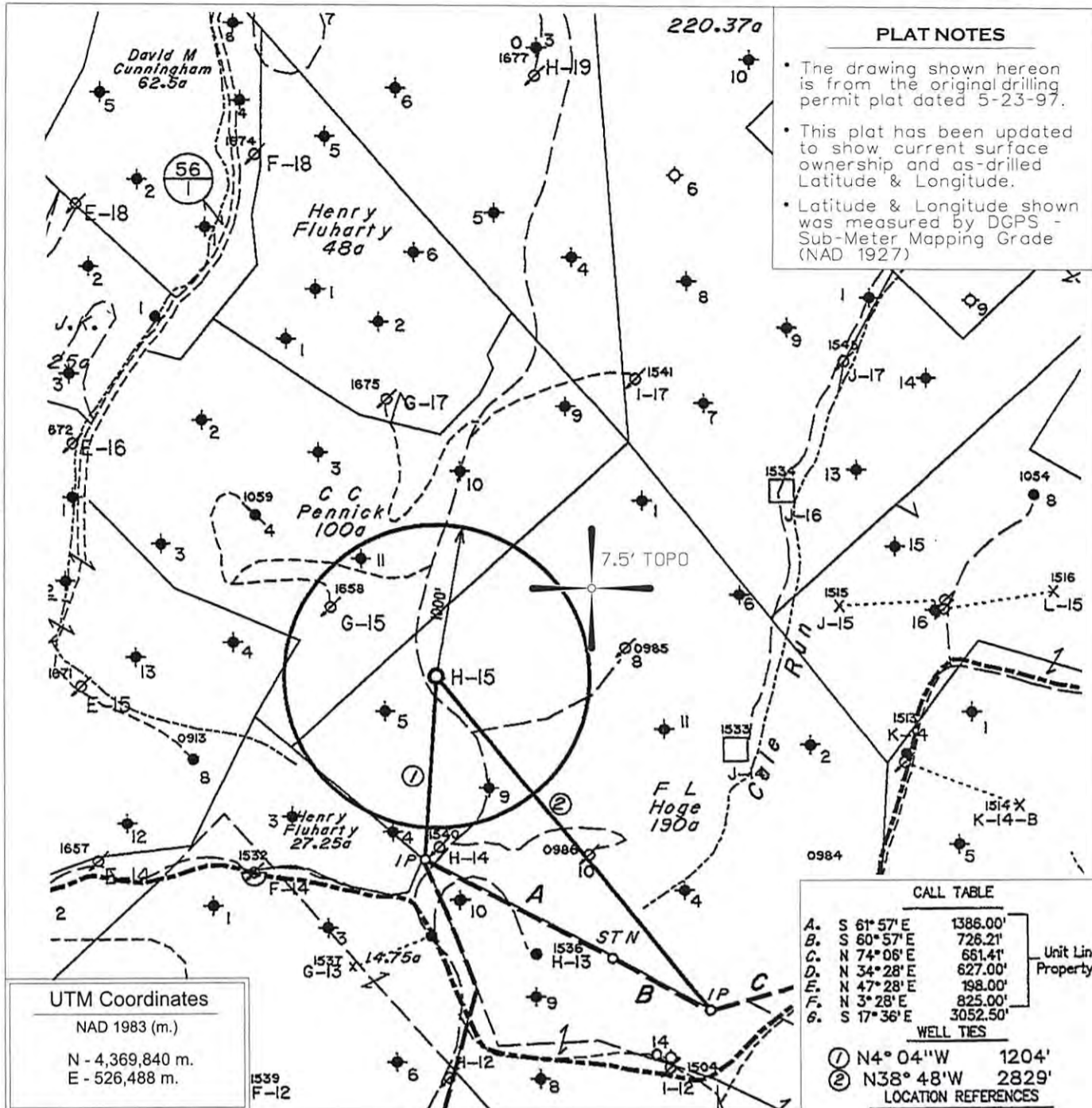
SUBJECT WELL
F.L. Hoge No.H-15
47-103-1739



RECEIVED
Office of Oil and Gas
SEP 28 2013

WV Department of
Environmental Protection

DMH
8-19-13 Section of
Centerpoint 7.5' Quadrangle
SCALE 1"=1000' 10/25/2013



PLAT NOTES

- The drawing shown hereon is from the original drilling permit plat dated 5-23-97.
- This plat has been updated to show current surface ownership and as-drilled Latitude & Longitude.
- Latitude & Longitude shown was measured by DGPS - Sub-Meter Mapping Grade (NAD 1927)

UTM Coordinates
 NAD 1983 (m.)
 N - 4,369,840 m.
 E - 526,488 m.

CALL TABLE

A.	S 61° 57' E	1386.00'
B.	S 60° 57' E	728.21'
C.	N 74° 06' E	661.41'
D.	N 34° 28' E	627.00'
E.	N 47° 28' E	198.00'
F.	N 3° 28' E	825.00'
G.	S 17° 36' E	3052.50'

Unit Line & Property Line

WELL TIES

① N4° 04' W 1204'
 ② N38° 48' W 2829'

LOCATION REFERENCES

Existing Well

⊕ DENOTES LOCATION OF WELL ON UNITED STATES TOPOGRAPHIC MAPS.

FILE NO. _____
 MAP NO. _____ N _____ S _____ E _____ W _____
 SCALE 1" = 1000'
 MINIMUM DEGREE OF ACCURACY Sub-Meter
 PROVEN SOURCE OF ELEVATION DGPS Survey
 (Sub-Meter Mapping Grade)

I THE UNDERSIGNED, HEREBY CERTIFY THAT THIS PLAT IS CORRECT TO THE BEST OF MY KNOWLEDGE AND BELIEF AND SHOWS ALL THE INFORMATION REQUIRED BY LAW AND THE REGULATIONS ISSUED AND PRESCRIBED BY THE DEPARTMENT OF MINES.

(SIGNED) *[Signature]*
 TIMOTHY P. ROUSH PS 793



WEST VIRGINIA
 Division of Environmental Protection
 Office of Oil and Gas
 601 57th Street
 Charleston, West Virginia 25304



DATE August 7, 2013
 FARM F.L. Hoge No. H-15
 API WELL NO. 47-103-01739 S

WELL TYPE: OIL ___ GAS ___ LIQUID INJECTION WASTE DISPOSAL ___
 (IF "GAS") PRODUCTION ___ STORAGE ___ DEEP ___ SHALLOW ___
 LOCATION: ELEVATION 1419' WATERSHED Cale Run
 DISTRICT Green COUNTY Wetzel
 QUADRANGLE Centerpoint 7.5'
 SURFACE OWNER State of West Virginia ACREAGE 190 Ac.
 OIL & GAS ROYALTY OWNER HG Energy LLC et al LEASE ACREAGE 190 Ac. 10/25/2013
 LEASE NO. 15548-50
 PROPOSED WORK: DRILL ___ CONVERT DRILL DEEPER ___ REDRILL ___ FRACTURE OR STIMULATE ___ PLUG OFF OLD FORMATION ___ PERFORATE NEW FORMATION ___ OTHER PHYSICAL CHANGE IN WELL (SPECIFY) _____
 PLUG AND ABANDON ___ CLEAN OUT AND REPLUG ___
 TARGET FORMATION Gordon ESTIMATED DEPTH 3,406'
 WELL OPERATOR HG Energy, LLC DESIGNATED AGENT Mike Kirsch
 ADDRESS 5260 Dupont Road ADDRESS 5260 Dupont Road
 Parkersburg, WV 26101 Parkersburg, WV 26101

RECEIVED
 Office of Oil and Gas
 SEP 28 2013
 WV Department of Environmental Protection



HG Energy, LLC
5260 Dupont Road
Parkersburg, WV 26101
(304) 420-1100 - Office
(304) 863-3172 - Fax

CK #2342
5500

August 12, 2013

Mr. Jeff McLaughlin
WVDEP
Division of Oil & Gas
601 57th Street
Charleston, West Virginia 25304

RE: F. L. Hoge No. H-15 (API 47-103-1739)
Green District, Wetzel County
West Virginia

Dear Mr. McLaughlin:

Enclosed are the Forms WW-3A, WW-3B, WW-9, WW-2(B1), mylar of plat, reclamation plan, topo map and copy of the certified mailing receipt for a permit to convert the above-captioned shallow, producing well to an injection well. Our check in the amount of \$550 is attached.

If you have any questions regarding this application, please call me at 304-420-1119.

Very truly yours,

Diane C White

Diane C. White

Enclosures

cc: WV Public Lands Corporation – Certified
Derek Haught - Inspector

RECEIVED
Office of Oil and Gas
SEP 23 2013
WV Department of
Environmental Protection

10/25/2013