


(+) DENOTES LOCATION OF WELL ON UNITED STATES TOPOGRAPHIC MAPS

FILE NO. 93-8745-0
 DRAWING NO. 93-8745-0
 SCALE 1" = 600'
 MINIMUM DEGREE OF ACCURACY 1 IN 2500
 PROVEN SOURCE OF ELEVATION B.M. 789 ON WILEYVILLE TOPO

I THE UNDERSIGNED, HEREBY CERTIFY THAT THIS PLAT IS CORRECT TO THE BEST OF MY KNOWLEDGE AND BELIEF AND SHOWS ALL THE INFORMATION REQUIRED BY LAW AND THE REGULATIONS ISSUED AND PRESCRIBED BY THE DEPARTMENT OF ENERGY.
 (SIGNED) Henry M. Parsons
 R.P.E. _____ L.L.S. # 98



STATE OF WEST VIRGINIA
 DEPARTMENT OF ENERGY
 OIL AND GAS DIVISION



DATE NOV 6, 1996
 OPERATOR'S WELL NO. M. CECIL #1
 API WELL NO. CANCELLED 6/19/99
47-103-01734

WELL TYPE: OIL GAS _____ LIQUID INJECTION _____ WASTE DISPOSAL _____
 (IF "GAS,") PRODUCTION _____ STORAGE _____ DEEP _____ SHALLOW _____
 LOCATION: ELEVATION 958 WATERSHED GLASS LICK RUN, A BRANCH OF RUSH RUN
 DISTRICT PROCTOR COUNTY WETZEL
 QUADRANGLE WILEYVILLE, W VA

SURFACE OWNER MARY EDNA CECIL LEMASTER ACREAGE 145.2
 OIL & GAS ROYALTY OWNER J. A. Williams Heirs LEASE ACREAGE 156.00

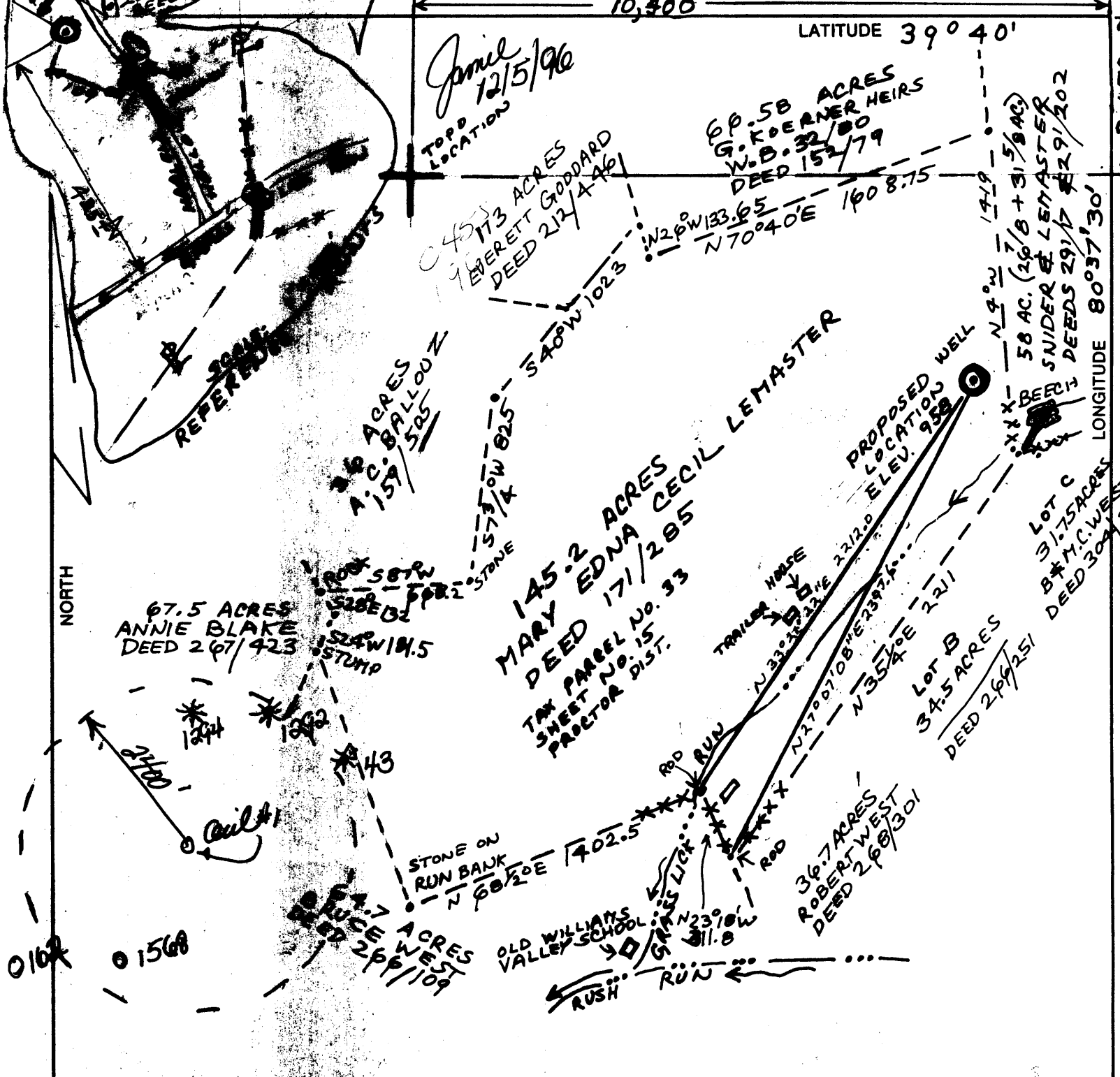
PROPOSED WORK: DRILL CONVERT _____ DRILL DEEPER _____ REDRILL _____ FRACTURE OR STIMULATE PLUG OFF OLD FORMATION _____ PERFORATE NEW FORMATION _____ OTHER PHYSICAL CHANGE IN WELL (SPECIFY) _____

PLUG AND ABANDON _____ CLEAN OUT AND REPLUG _____
 TARGET FORMATION GORDON ESTIMATED DEPTH ± 3100'
 WELL OPERATOR HADDAD & BROOKS, INC. DESIGNATED AGENT Henry M. Parsons
 ADDRESS 30 EAST BEAU STREET ADDRESS 121 Glenview Drive
WASHINGTON, PA 15301 New Martinsville, WV 26155

JUN 14 1999

FORM WW-6 HALLS, INC. 068065


COUNTY NAME WETZEL PERMIT 1734 CANCELLED



(+) DENOTES LOCATION OF WELL ON UNITED STATES TOPOGRAPHIC MAPS

FILE NO. 93-8745-1
 DRAWING NO. 93-8745-1
 SCALE 1" = 600'
 MINIMUM DEGREE OF ACCURACY 1 IN 2500
 PROVEN SOURCE OF ELEVATION B.M. 789 ON WILEYVILLE TOPO

I THE UNDERSIGNED, HEREBY CERTIFY THAT THIS PLAT IS CORRECT TO THE BEST OF MY KNOWLEDGE AND BELIEF AND SHOWS ALL THE INFORMATION REQUIRED BY LAW AND THE REGULATIONS ISSUED AND PRESCRIBED BY THE DEPARTMENT OF ENERGY.
 (SIGNED) Henry M. Parsons
 R.P.E. L.L.S. # 98



STATE OF WEST VIRGINIA
 DEPARTMENT OF ENERGY
 OIL AND GAS DIVISION



DATE NOV 6, 1996
 OPERATOR'S WELL NO. M. CECIL #1
 API WELL NO.

WELL TYPE: OIL GAS LIQUID INJECTION WASTE DISPOSAL
 (IF "GAS,") PRODUCTION STORAGE DEEP SHALLOW
 LOCATION: ELEVATION 958 WATERSHED GLASS LICK RUN, A BRANCH OF RUSH RUN
 DISTRICT PROCTOR COUNTY WETZEL
 QUADRANGLE WILEYVILLE, W VA
 SURFACE OWNER MARY EDNA CECIL LEMASTER ACREAGE 145.2
 OIL & GAS ROYALTY OWNER J. A. Williams Heirs LEASE ACREAGE 156.00

PROPOSED WORK: DRILL CONVERT DRILL DEEPER REDRILL FRACTURE OR STIMULATE PLUG OFF OLD FORMATION PERFORATE NEW FORMATION OTHER PHYSICAL CHANGE IN WELL (SPECIFY) _____

PLUG AND ABANDON CLEAN OUT AND REPLUG
 TARGET FORMATION GORDON ESTIMATED DEPTH ± 3100'
 WELL OPERATOR HADDAD & BROOKS, INC. DESIGNATED AGENT Henry M. Parsons
 ADDRESS 30 EAST BEAU STREET WASHINGTON, PA 15301 ADDRESS 121 Glenview Drive New Martinsville WV 26155

FORM WW-6 HALLS INC. 068065

COUNTY NAME PERMIT

STATE OF WEST VIRGINIA
DIVISION OF ENVIRONMENTAL PROTECTION, OFFICE OF OIL AND GAS
WELL WORK PERMIT APPLICATION

- 1) Well Operator: Haddad and Brooks, Inc. 20456 (D) 681
- 2) Operator's Well Number: M. Cecil #1 3) Elevation: 958'
- Well type: (a) Oil X / or Gas /
- (b) If Gas: Production / Underground Storage /
Deep / Shallow /
- Proposed Target Formation(s): Gordon 49
- Proposed Total Depth: ±3100 feet
- Approximate fresh water strata depths: ±50'
- Approximate salt water depths: ±1500', 2000'
- Approximate coal seam depths: Pittsburgh Coal: Approx. 895'-902'
- Does land contain coal seams tributary to active mine? Yes / No X /
- Proposed Well Work: Drill & complete

22963

Issued 12/11/96
Expires 12/11/98
Storage /
Shallow /

CASING AND TUBING PROGRAM

| TYPE | SPECIFICATIONS | | Weight per ft. | For drilling | FOOTAGE INTERVALS | Left in well | CEMENT |
|--------------|----------------|-------|----------------|--------------|-------------------|--------------|--------------|
| | Size | Grade | | | | | |
| Conductor | 16" | H-40 | 65 | ±30' | | | 3000 ft. 3 |
| Fresh Water | 11 3/4" | H-40 | 38 | ±125' | ±125' | 80 (CTS) | |
| Coal | | | | | | | 3000 ft. 2.2 |
| Intermediate | 8 5/8" | J-55 | 23 | ±1375' | ±1375' | 350 (CTS) | |
| Production | 4 1/2" | J-55 | 10.5 | ±3100' | ±3100' | 400 | |
| Tubing | 2 3/8" | J-55 | 4.7 | | ±3100' | (Hanging) | |
| Liners | | | | | | | |

PACKERS : Kind _____
 Sizes _____
 Depths set _____

RECEIVED
 WV Division of
 Environmental Protection
 NOV 25 1996

For Office of Oil and Gas Use Only

Permitting
 Office of Oil & Gas
 WPCP
 Agent

Fee(s) paid: Well Work Permit Reclamation Fund WPCP

Plat WW-9 WW-2B Bond Dunlap (Type)

5/21/99 39

11

1) Date: November 6, 1996
2) Operator's well number
M. Cecil #1
3) API Well No: 47 - 103 - 1734
State County Permit

STATE OF WEST VIRGINIA - BUREAU OF ENVIRONMENT
DIVISION OF ENVIRONMENTAL PROTECTION
OFFICE OF OIL AND GAS

NOTICE AND APPLICATION FOR A WELL WORK PERMIT

- 4) Surface Owner(s) to be served: 5) (a) Coal ~~Operator~~ OWNER:
- (a) Name Mary Edna Cecil Lemasters Name State of West Virginia
Address P O Box 2 Address State Auditor's Office 1900 Kanawha Blvd. East
Willeyville WV 26186 Building 1 - Room W212 Charleston WV 25305-02
- (b) Name _____ (b) Coal Owner(s) with Declaration
Address _____ Name _____
Address _____
- (c) Name _____ Name _____
Address _____ Address _____
- 6) Inspector Randal Mick (c) Coal Lessee with Declaration
Address 111 Blackshore Drive Name _____
Mannington WV 26552 Address _____
Telephone (304)- 238-4600

TO THE PERSON(S) NAMED ABOVE TAKE NOTICE THAT:

Included is the lease or leases or other continuing contract or contracts by which I hold the right to extract oil and gas OR

Included is the information required by Chapter 22, Article 6, Section 8(d) of the Code of West Virginia (see page 2)

I certify that as required under Chapter 22 of the West Virginia Code I have served COPIES of this notice and application, a location plat, and accompanying documents pages 1 two Division of Environmental Protection on the above named parties, by:

- Personal Service (Affidavit attached)
 Certified Mail (Postmarked postal receipt attached)
 Publication (Notice of Publication attached)

NOV 25 1996

Permitting
Office of Oil & Gas

I have read and understand Chapter 22-6 and 38 CSR 11-18, and I agree to the terms and conditions of any permit issued under this application.

I certify under penalty of law that I have personally examined and am familiar with the information submitted on this application form and all attachments, and that based on my inquiry of those individuals immediately responsible for obtaining the information, I believe that the information is true, accurate, and complete.

I am aware that there are significant penalties for submitting false information, including the possibility of fine and imprisonment.

Well Operator HADDAD AND Brooks, Inc.
By: Jerry J Hopkins
Its: Manager of Operations
Address 30 East Beau Street - Suite 700
Washington PA 15301
Telephone 412-228-8811

Subscribed and sworn before me this 6th day of November, 19 95

Koula Diger

Notary Public

My commission expires _____

Notary Seal
Koula Diger, Notary Public
Washington, Washington County
My Commission Expires Oct. 4, 2000
Member, Pennsylvania Association of Notaries