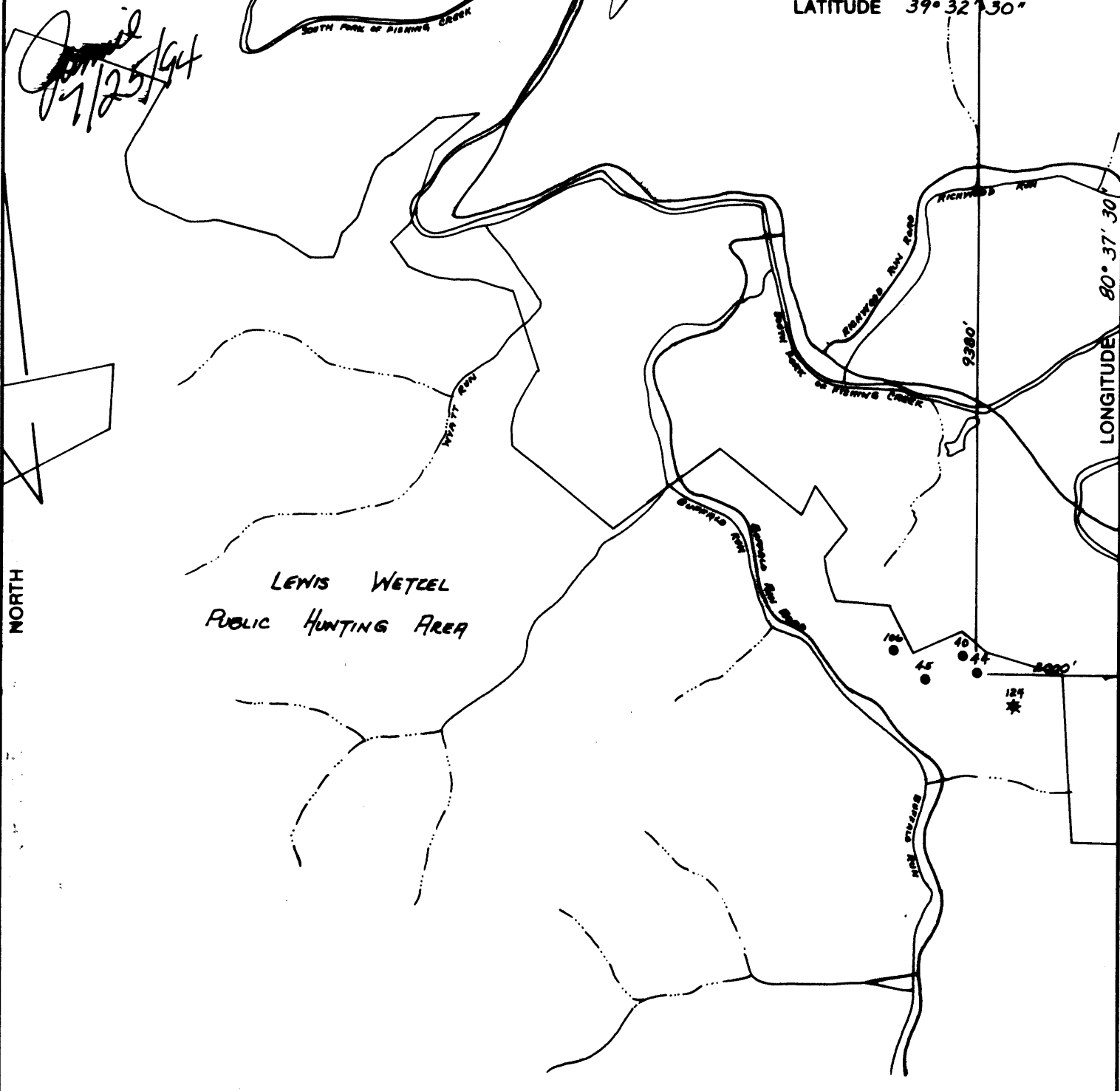


LATITUDE 39° 32' 30"

LONGITUDE 80° 37' 30"



(+) DENOTES LOCATION OF WELL ON UNITED STATES TOPOGRAPHIC MAPS

FILE NO. \_\_\_\_\_  
 DRAWING NO. \_\_\_\_\_  
 SCALE 1" = 2000'  
 MINIMUM DEGREE OF ACCURACY \_\_\_\_\_  
 PROVEN SOURCE OF ELEVATION \_\_\_\_\_

I THE UNDERSIGNED, HEREBY CERTIFY THAT THIS PLAT IS CORRECT TO THE BEST OF MY KNOWLEDGE AND BELIEF AND SHOWS ALL THE INFORMATION REQUIRED BY LAW AND THE REGULATIONS ISSUED AND PRESCRIBED BY THE DEPARTMENT OF ENERGY.

(SIGNED) J. Russell

R.P.E. \_\_\_\_\_ L.L.S. \_\_\_\_\_

PLACE SEAL HERE

**STATE OF WEST VIRGINIA**  
 DEPARTMENT OF ENERGY  
 OIL AND GAS DIVISION



DATE NOVEMBER 18, 1993  
 OPERATOR'S WELL NO. Mills # 44  
 API WELL NO. \_\_\_\_\_

WELL TYPE: OIL  GAS \_\_\_\_\_ LIQUID INJECTION \_\_\_\_\_ WASTE DISPOSAL \_\_\_\_\_  
 (IF "GAS,") PRODUCTION \_\_\_\_\_ STORAGE \_\_\_\_\_ DEEP \_\_\_\_\_ SHALLOW \_\_\_\_\_

LOCATION: ELEVATION 1226' WATER SHED BUFFALO RUN  
 DISTRICT GRANT COUNTY WETZEL

QUADRANGLE PINE GROVE  
 SURFACE OWNER JOHN MILLS ACREAGE 5451

OIL & GAS ROYALTY OWNER N/A LEASE ACREAGE \_\_\_\_\_

PROPOSED WORK: DRILL \_\_\_\_\_ CONVERT \_\_\_\_\_ DRILL DEEPER \_\_\_\_\_ REDRILL \_\_\_\_\_ FRACTURE OR STIMULATE \_\_\_\_\_ PLUG OFF OLD FORMATION \_\_\_\_\_ PERFORATE NEW FORMATION \_\_\_\_\_ OTHER PHYSICAL CHANGE IN WELL (SPECIFY) \_\_\_\_\_

PLUG AND ABANDON \_\_\_\_\_ CLEAN OUT AND REPLUG \_\_\_\_\_

TARGET FORMATION INNUY SAND ESTIMATED DEPTH 2328'  
 WELL OPERATOR QUAKER STATE CORPORATION DESIGNATED AGENT FRANK ROTUNDA

ADDRESS 1226 PUTNAM HOWE DR. BELPRE, OH 45714 ADDRESS P.O. Box #823 PARKERSBURG, W.VA. 26102

Comp 06/11/1900  
 top  
 10/00 2281  
 O&G @ 2313  
 JUL 20 1994

FORM WW-6 H.T. HALL 9/86/5

COUNTY NAME PERMIT

39° 32' 30"

Latitude ✓

80° 37' 30"

Longitude

Topo Location

7.5' Loc. 1.805 15' Loc. 4.685  
D.37W (calc.) 2.59W

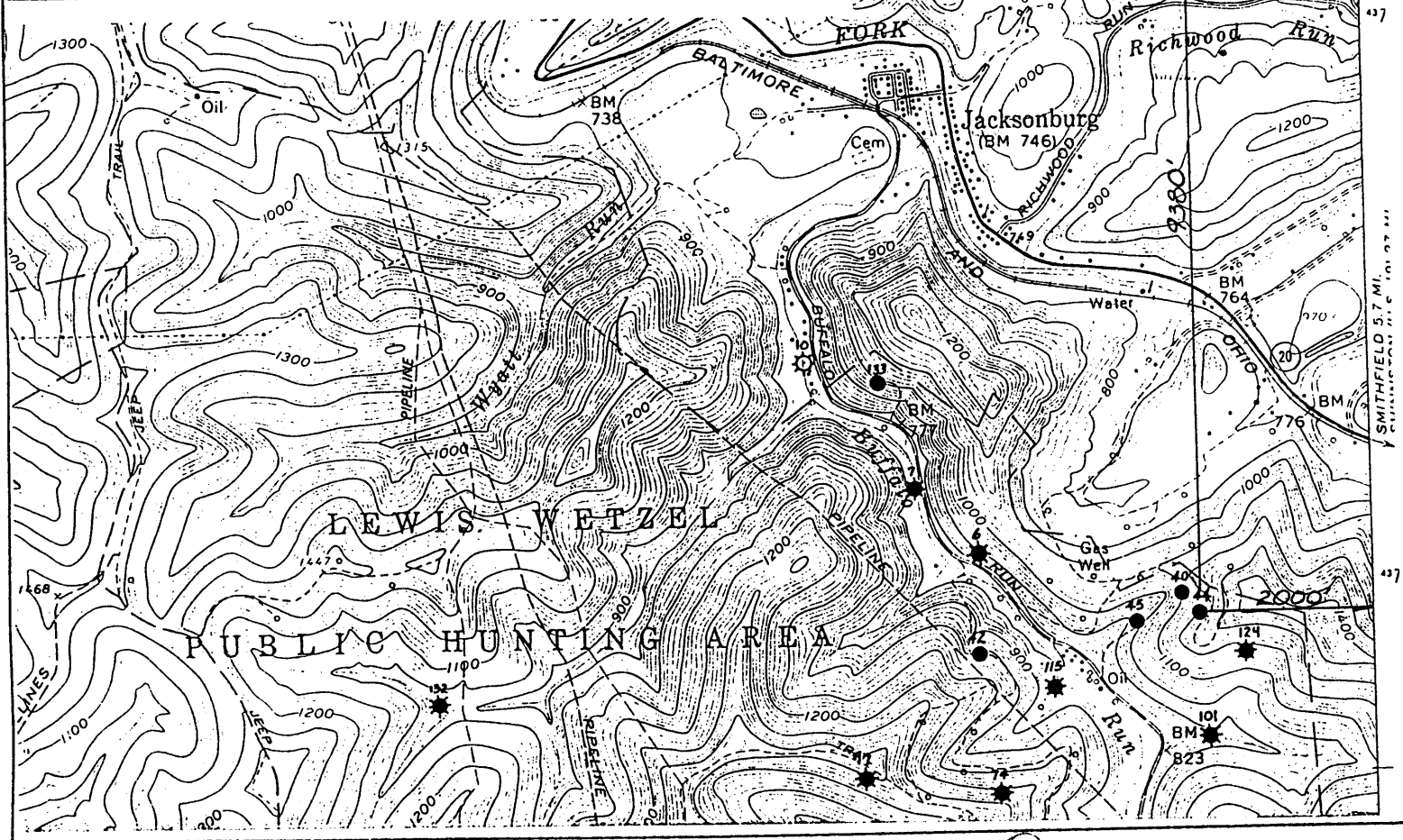
Company Deaken State Corp  
Farm John Mills #44  
15' Quad Littleton (se)  
(sec.)  
7.5' Quad Pine Grove  
District Grant

WELL LOCATION PLAT

County 103 Permit 1594N

INSTRUCTIONS

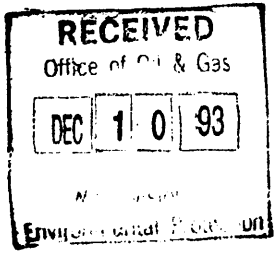
- 1) Attach a photo copy of the location of the well on a 7.5 minute Quadrangle with the corresponding Longitude and Latitude.
- 2) Designate the location of the well with the symbol(+).



I, the undersigned, Hereby certify that this plat is correct to the best of my knowledge and belief.

SIGNED *Quaker Club*  
 TITLE District Manager

18512



DATE November 18, 1993  
 OPERATORS WELL NO. Mills #44  
 API WELL NO. 47-103-1594-N

STATE OF WEST VIRGINIA  
 DEPARTMENT OF ENERGY  
 OIL AND GAS DIVISION

WELL TYPE: OIL X GAS \_\_\_\_\_ LIQUID INJECTION \_\_\_\_\_ WASTE DISPOSAL \_\_\_\_\_  
 (IF "GAS" PRODUCTION STORAGE \_\_\_\_\_ DEEP \_\_\_\_\_ SHALLOW \_\_\_\_\_)

LOCATION: ELEVATION 1226' WATER SHED Buffalo Run  
 DISTRICT Grant COUNTY Wetzel  
 QUADRANGLE Pine Grove

SURFACE OWNER John Mills ACREAGE 5451

OIL & GAS ROYALTY OWNER N/A LEASE ACREAGE \_\_\_\_\_  
 LEASE NO. \_\_\_\_\_

PRODUCING FORMATION Injun Sand TOTAL DEPTH 2328'

WELL OPERATOR Quaker State Corporation DESIGNATED AGENT Frank Rotunda

ADDRESS 1226 Putnam Howe Drive ADDRESS P.O. Box 823  
Belpre, OH 45714 Parkersburg, WV 26102

STATE OF WEST VIRGINIA  
DIVISION OF ENVIRONMENTAL PROTECTION  
SECTION OF OIL AND GAS

WELL REGISTER ASSIGNMENT

This API Number 47-103-01594, issued to QUAKER STATE CORPORATION is evidence of permission to operate the well that is referenced at the location described on the attached plat, subject to the provisions of Chapters 22 and 22B of the West Virginia Code of 1931, as amended, and all rules and regulations promulgated thereunder. The name and telephone number of the Oil and Gas Inspector for this well is RANDAL MICK -  
304-986-3324.

Spills or emergency discharges must be reported to 1-800-654-3312.

Failure to abide by all statutory and regulatory provisions governing all duties and operations hereunder may result in suspension or revocation of your permits and in addition may result in civil and/or criminal penalties.

The enclosed WR-35 must be completed by you and returned to this office. In addition annual production reports must be submitted on this well and failure to do so may require you to plug the well.

Theodore M. Streit  
Chief

By: 

Title: \_\_\_\_\_

Operator's Well No: MILLS #44

Farm Name: MILLS, JOHN

API Well Number : 47-103-01594 N

Date Issued : 03/10/94

NOV 15 1994

AFFIDAVIT OF PLUGGING AND FILLING WELL

Permitting  
AFFIDAVIT SHOULD BE IN TRIPPLICATE, one copy mailed to the Division, one copy to be retained by the Well Operator and the third copy (and extra copies if required) should be mailed to each coal operator at their respective addresses.

Farm name: WETZEL, LEWIS PUBLIC GR. Operator Well No.: MILLS #44

LOCATION: Elevation: 1,226.00 Quadrangle: PINE GROVE  
District: GRANT County: WETZEL  
Latitude: 9380 Feet South of 39 Deg. 32 Min. 30 Sec.  
Longitude 2000 Feet West of 80 Deg. 37 Min. 30 Sec.

Well Type: OIL X GAS \_\_\_\_\_

Company: Quaker State Corporation  
Box 189  
Belpre, Ohio 45714

Coal Operator N/A  
or Owner \_\_\_\_\_

Agent: Mr. Frank Rotunda

Coal Operator N/A  
or Owner \_\_\_\_\_

Permit Issued: 07/25/94

AFFIDAVIT

STATE OF WEST VIRGINIA,  
County of Wetzel

ss:

Myron Perkins and Paul Huggins being first duly sworn according to law depose and say that they are experienced in the work of plugging and filling oil and gas wells and were employed by the above named well operator, and participated in the work of plugging and filling the above well, and Mr. Randal Mick Oil and Gas Inspector representing the Director, say that said work was commenced on the 27th day of May, 1994, and that the well was plugged and filled in the following manner:

TYPE	FROM	TO	PIPE REMOVED	LEFT
6% Gel	2266'	Surface	2215'-0' 5 3/16"	2215'-2235'
Cement	2266'	2066'	145'-0' 6 5/8"	145'-2245'
" "	1600'	1500'	Ripped 6 5/8" for 20' at 155'	
" "	1100'	900'	Ripped 6 5/8" for 20' at 980'	
" "	350'	250'	Ripped 6 5/8" for 20' at 300'	
" "	150'	Surface		

Description of monument: 6 5/8" casing 4' 47-103-01594-P 6/15/94  
and that the work of plugging and filling said well was completed on the 15th day of June, 1994.

And furthur deponents saith not.

Sworn and subscribe before me this 31 day of October, 1994  
My commission expires: 7/14/99

Myron Perkins  
Paul Huggins  
Evelyn J. Callihan  
Notary Public

Evelyn J. Callihan  
Notary Public, State of Ohio  
My Commission Expires Sept. 14, 1999

Oil and Gas Inspector: Randal Mick