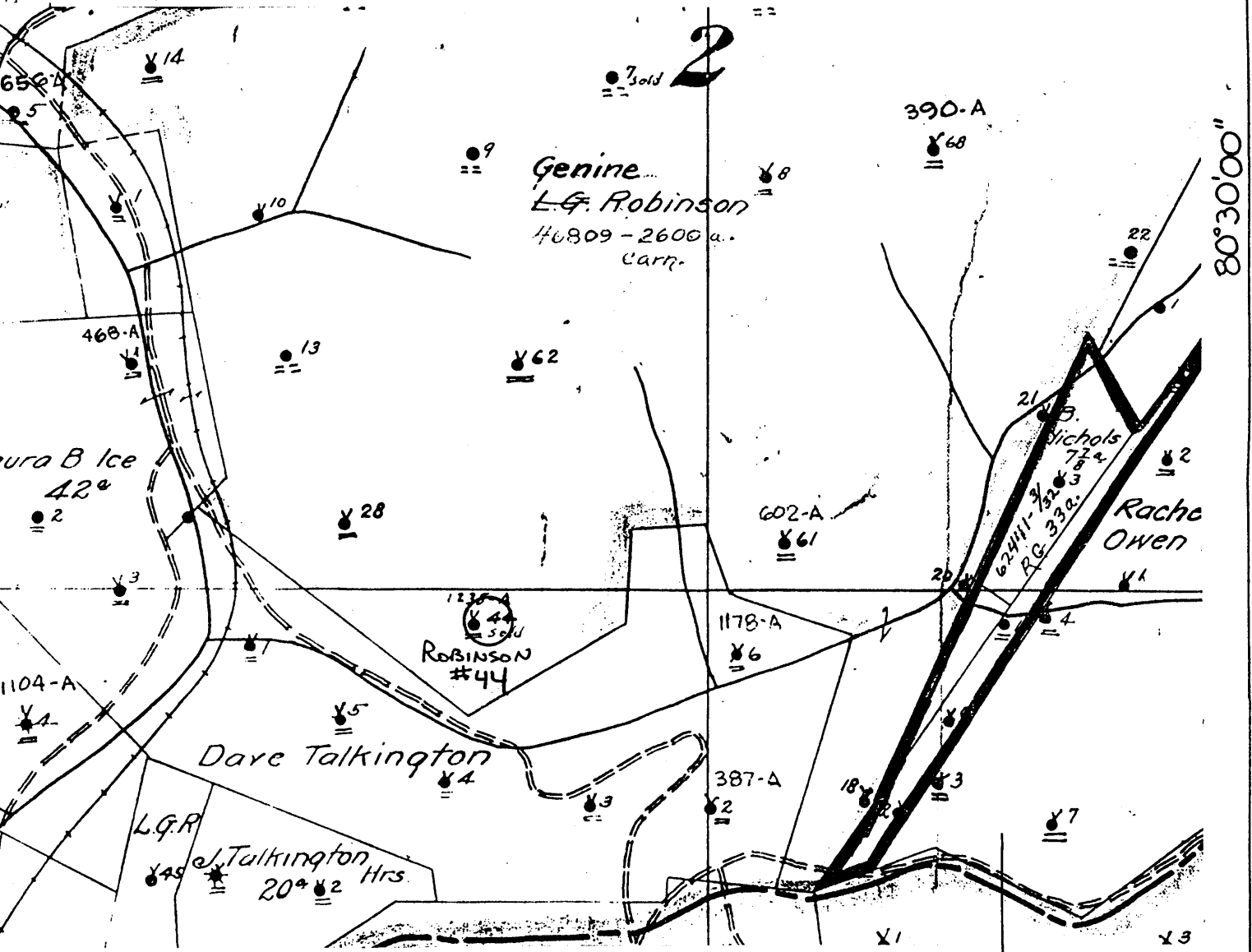


← 3,100' →

INSTRUCTIONS

39° 30' 00"



13,300'

I, the undersigned, Hereby certify that this plat is correct to the best of my knowledge and belief.

7.5' TPO

SIGNED _____
 TITLE Supervisor, Surveying/Mapping

DATE November 1, 19 93
 OPERATORS WELL NO. Genine Robinson
 API WELL NO. 47-103-1585-N

STATE OF WEST VIRGINIA
 DEPARTMENT OF ENERGY
 OIL AND GAS DIVISION

WELL TYPE: OIL GAS _____ LIQUID INJECTION _____ WASTE DISPOSAL _____
 if "GAS" PRODUCTION _____ STORAGE _____ DEEP _____ SHALLOW _____

LOCATION: ELEVATION _____ WATER SHED Manion Run
 DISTRICT Grant COUNTY Wetzel
 QUADRANGLE Folsom 349 Centerprint (NE) 2.525
0.59W = 15'

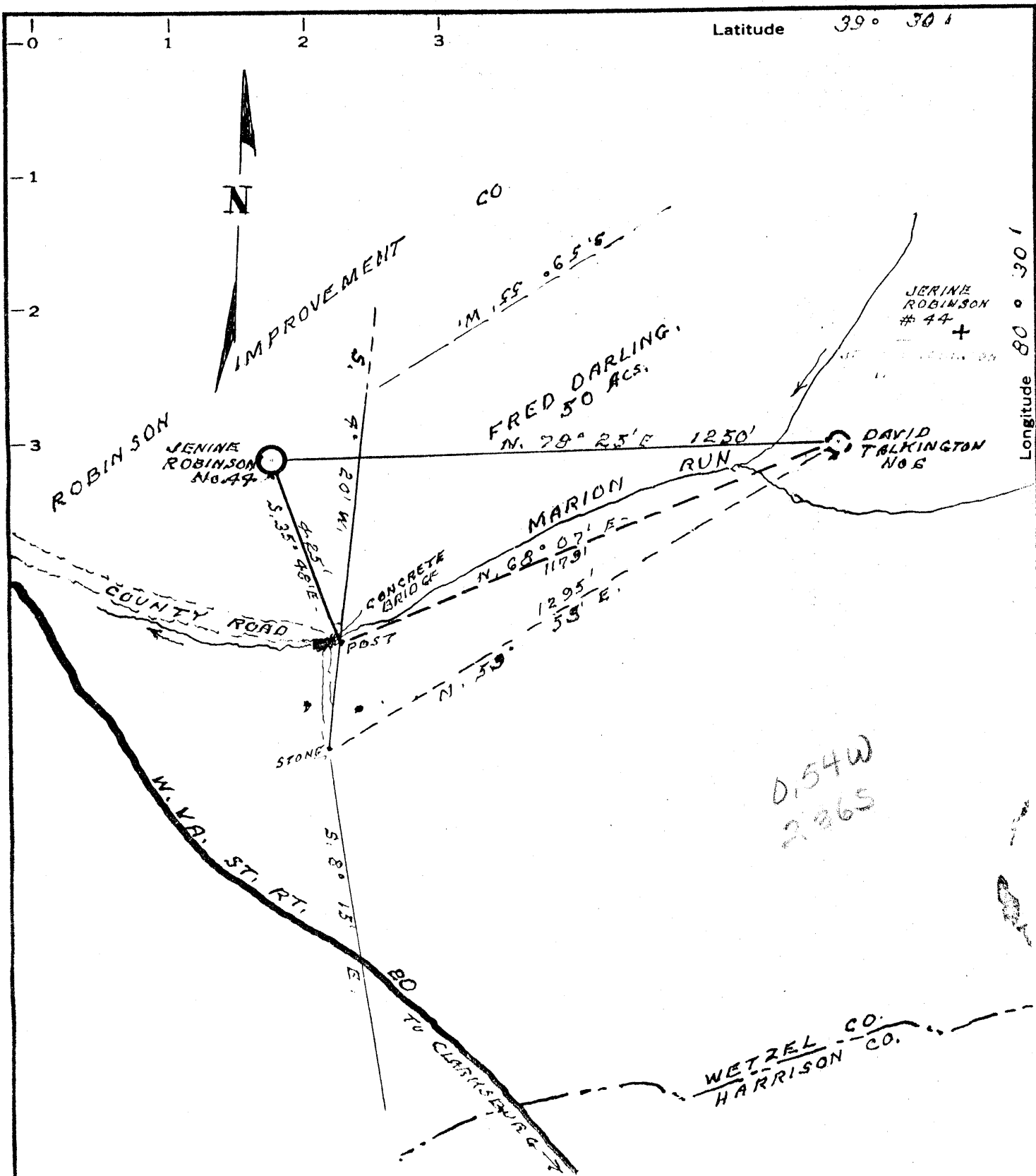
SURFACE OWNER _____ ACREAGE _____
 OIL & GAS ROYALTY OWNER _____ LEASE ACREAGE 2600 Ac.
 LEASE NO. 46809-2600 Ac.

PRODUCING FORMATION Gordon TOTAL DEPTH 3200'

WELL OPERATOR Pennzoil Products Company DESIGNATED AGENT James A. Crews

ADDRESS P.O. Box 5519 ADDRESS P.O. Box 5519
Vienna, WV 26105 Vienna, WV 26105

18763



MINIMUM ERROR OF CLOSURE 1:2000

SOURCE OF ELEVATION B. & O. OVERPASS OVER W. VA.

HGWY. 20 AT MOUTH OF MARION RUN - B.M. EL. 989

New Location _____
 Drill Deeper _____
 Abandonment

"I, THE UNDERSIGNED, HEREBY CERTIFY THAT THIS MAP IS CORRECT TO THE BEST OF MY KNOWLEDGE AND BELIEF AND SHOWS ALL THE INFORMATION REQUIRED BY PARAGRAPH 6 OF THE RULES AND REGULATIONS OF THE OIL AND GAS SECTION OF THE MINING LAWS OF WEST VIRGINIA"

Welled 10-21-70

Company A.E. & M.W. W.M. BLISSETT
 Address DEEP VALLEY - PA.
 Farm ROBINSON IMPROVEMENT CO.
 Tract JENINE ROBINSON Acres 53 Lease No. _____
 Well (Farm) No. JENINE ROBINSON 44 Serial No. _____
 Elevation (Spirit Level) 1227
 Quadrangle CENTERPOINT NE
 County WETZEL District GRANT
 Engineer Gordon W. Sammons
GORDON W. SAMMONS
 Engineer's Registration No. 309
 File No. _____ Drawing No. _____
 Date OCT-1-1970 Scale 1" = 300'

STATE OF WEST VIRGINIA
 DEPARTMENT OF MINES
 OIL AND GAS DIVISION
 CHARLESTON

WELL LOCATION MAP

FILE NO. Wet-1235 (A)

± Denotes location of well on United States Topographic Maps, scale 1 to 62,500, latitude and longitude lines being represented by border lines as shown

Consider one inch spacing on border lines of original tracing

STATE OF WEST VIRGINIA
DIVISION OF ENVIRONMENTAL PROTECTION
SECTION OF OIL AND GAS

WELL REGISTER ASSIGNMENT

This API Number 47-103-01585, issued to PENNZOIL PRODUCTS COMPANY is evidence of permission to operate the well that is referenced at the location described on the attached plat, subject to the provisions of Chapters 22 and 22B of the West Virginia Code of 1931, as amended, and all rules and regulations promulgated thereunder. The name and telephone number of the Oil and Gas Inspector for this well is RANDAL MICK -
304-986-3324.

Spills or emergency discharges must be reported to 1-800-654-3312.

Failure to abide by all statutory and regulatory provisions governing all duties and operations hereunder may result in suspension or revocation of your permits and in addition may result in civil and/or criminal penalties.

The enclosed WR-35 must be completed by you and returned to this office. In addition annual production reports must be submitted on this well and failure to do so may require you to plug the well.

Theodore M. Streit
Chief

By: 

Title: _____


Operator's Well No: ROBINSON #44

Farm Name: ROBINSON, GENINE

API Well Number : 47-103-01585 N

Date Issued : 03/01/94

WR-38
DATE:



API # 47-103-1585-P

STATE OF WEST VIRGINIA
DIVISION OF ENVIRONMENTAL PROTECTION
OFFICE OF OIL AND GAS

AFFIDAVIT OF PLUGGING AND FILLING WELL

AFFIDAVIT SHOULD BE IN TRIPLICATE, one copy mailed to the Division, one copy to be retained by the Well Operator and the third copy (and extra copies if required) should be mailed to each coal operator at their respective addresses.

Farm name: COASTAL LUMBER CO Operator Well No.: ROBINSON # 44

LOCATION: Elevation: 1229 Quadrangle: Folsom
District: Grant County: Wetzel
Latitude: 13350 Feet South of 39 Deg. 30 Min. 00 Sec.
Longitude: 3100 Feet West of 80 Deg. 30 Min. 00 Sec.

Well Type: OIL GAS

Company: LUCAS WELL SERVICE INC Coal Operator CONSOLIDATION COAL CO
P O BOX 4652 or Owner P O BOX 100
PARKERSBURG WV 26104 OSAGE WV 26543

Agent: CURTIS A LUCAS Coal Operator
or Owner

Permit Issued Date: 12-01-99

AFFIDAVIT

STATE OF WEST VIRGINIA,
County of WETZEL ss:

KYLE D PERKINS and DONALD E HARRISON being first duly sworn according to law depose and say that they are experienced in the work of plugging and filling oil and gas wells and were employed by the above named well operator, and participated in the work of plugging and filling the above well, and RANDAL MICK Oil and Gas Inspector representing the Director, say that said work was commenced on the 24th day of April, 2000 and that the well was plugged and filled in the following manner:

TYPE	FROM	TO	PIPE REMOVED	LEFT
Drilled out cement	225-425.	Cleaned out to 1560,	hit steel could not clean out deeper.	
Cement	1560	1430	5 3/16" previously removed	
Cement	1150	1030	6 5/8" previously removed	
Cement	390	290	8 1/4" perforated @ 1120 & 1100	
Cement	100	surf	(5 holes ea) by Key Energy	
			8 1/4 320	1235
6% gel placed between each cement plug				<u>5/10/00</u>

Description of monument: 1 joint 7" csg extending 30" above surface and that the work of plugging and filling said well was completed on the 3rd day of May, 2000.


And further deponents saith not. Kyle D Perkins
Donald E Harrison

MAY 26 2000

Sworn and subscribe before me this 4th day of May, 2000.
My commission expires: June 7, 2000

Curtis A Lucas
Notary Public

Oil and Gas Inspector: _____



WET 1585 P

