

WW-7  
8-30-06

4710301547P



West Virginia Department of Environmental Protection  
Office of Oil and Gas

**WELL LOCATION FORM: GPS**

API: 47-103-01547 WELL NO.: O-13

FARM NAME: E. B. Lemasters

RESPONSIBLE PARTY NAME: Tribune Resources

COUNTY: Wetzel DISTRICT: Green

QUADRANGLE: Centerpoint

SURFACE OWNER: West Virginia Public Lands Corp.

ROYALTY OWNER: \_\_\_\_\_

UTM GPS NORTHING: 4369418.27

UTM GPS EASTING: 528638.49 GPS ELEVATION: 1128'

The Responsible Party named above has chosen to submit GPS coordinates in lieu of preparing a new well location plat for a plugging permit or assigned API number on the above well. The Office of Oil and Gas will not accept GPS coordinates that do not meet the following requirements:

1. Datum: NAD 1983, Zone: 17 North, Coordinate Units: meters, Altitude: height above mean sea level (MSL) – meters.
2. Accuracy to Datum – 3.05 meters
3. Data Collection Method:

Survey grade GPS \_\_\_\_: Post Processed Differential \_\_\_\_

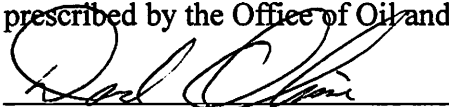
Real-Time Differential \_\_\_\_ **X**

Mapping Grade GPS \_\_\_\_: Post Processed Differential \_\_\_\_

Real-Time Differential \_\_\_\_

4. Letter size copy of the topography map showing the well location.

I the undersigned, hereby certify this data is correct to the best of my knowledge and belief and shows all the information required by law and the regulations issued and prescribed by the Office of Oil and Gas.

  
Signature

Agent  
Title

9/21/21  
Date

RECEIVED  
Office of Oil and Gas

OCT 22 2021

WV Department of  
Environmental Protection

12/10/2021

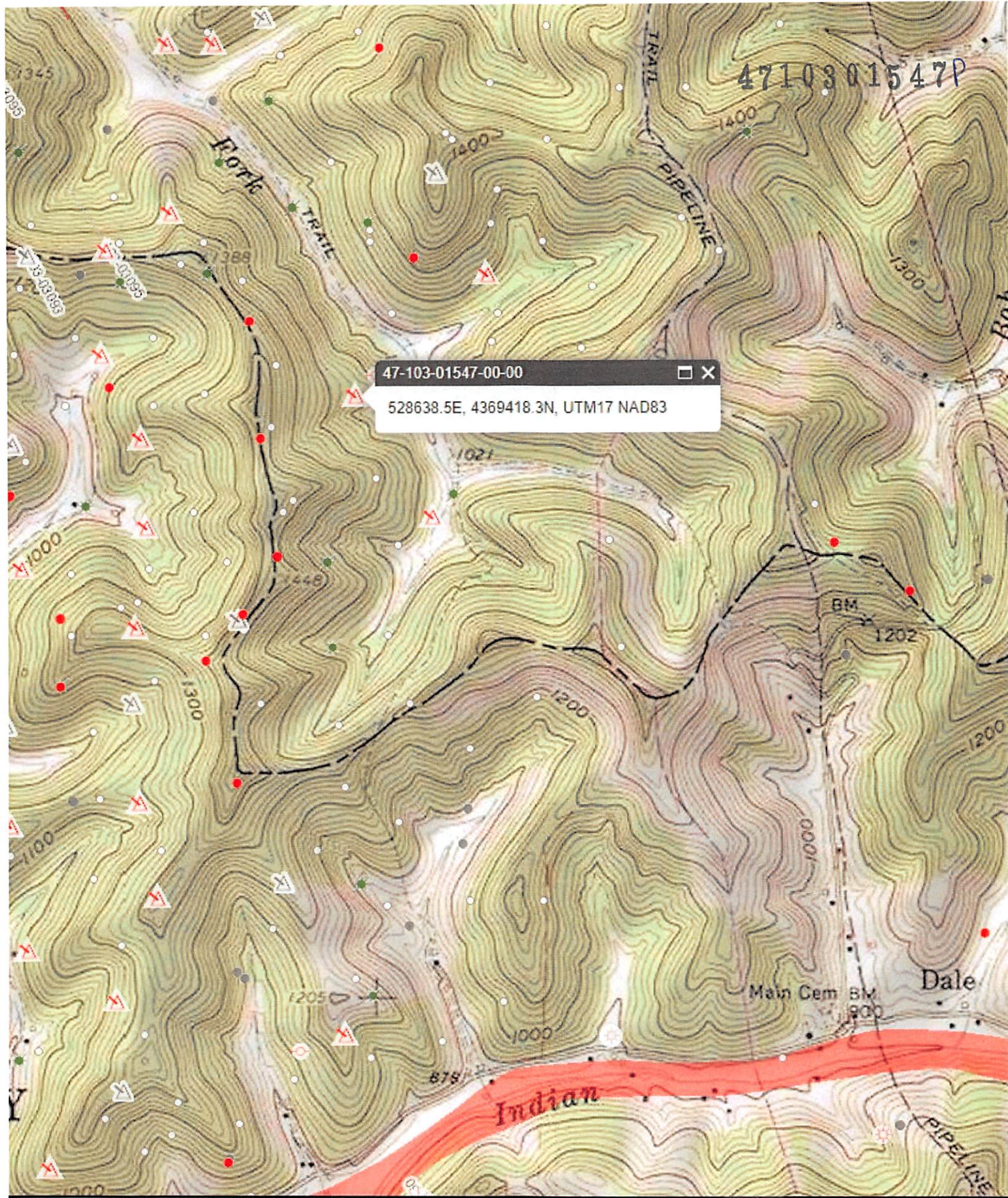
4710301547


Piney Fork Rd

Piney Fork Rd



12/10/2021



  
12/10/2021

