

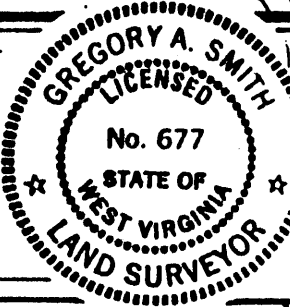
NORTH

LONGITUDE 80° 37' 30"

13,850'

I THE UNDERSIGNED, HEREBY CERTIFY THAT THIS PLAT IS CORRECT TO THE BEST OF MY KNOWLEDGE AND BELIEF AND SHOWS ALL THE INFORMATION REQUIRED BY LAW AND THE REGULATIONS ISSUED AND PRESCRIBED BY THE DEPARTMENT OF ENERGY

L.L.S. Gregory A. Smith
677



(+) DENOTES LOCATION OF WELL ON UNITED STATES TOPOGRAPHIC MAPS.

DATE JULY 8, 19 92

OPERATORS WELL NO. MILLS NO. 67

API WELL NO. 47 - 103 - 1517-P

STATE STATE COUNTY 72949 PERMIT 92949

MINIMUM DEGREE OF ACCURACY 1 / 200 FILE NO. 2865 (39-53)
PROVEN SOURCE OF ELEVATION BENCH MARK ELEVATION 823' SCALE 1" = 2000'

STATE OF WEST VIRGINIA DEPARTMENT OF ENERGY OIL AND GAS DIVISION



WELL TYPE: OIL GAS LIQUID INJECTION _____ WASTE DISPOSAL _____ IF "GAS" PRODUCTION _____ STORAGE _____ DEEP _____ SHALLOW

LOCATION: ELEVATION 844' WATERSHED BUFFALO RUN Littleton SC
DISTRICT GRANT COUNTY WETZEL QUADRANGLE PINE GROVE 7.5'

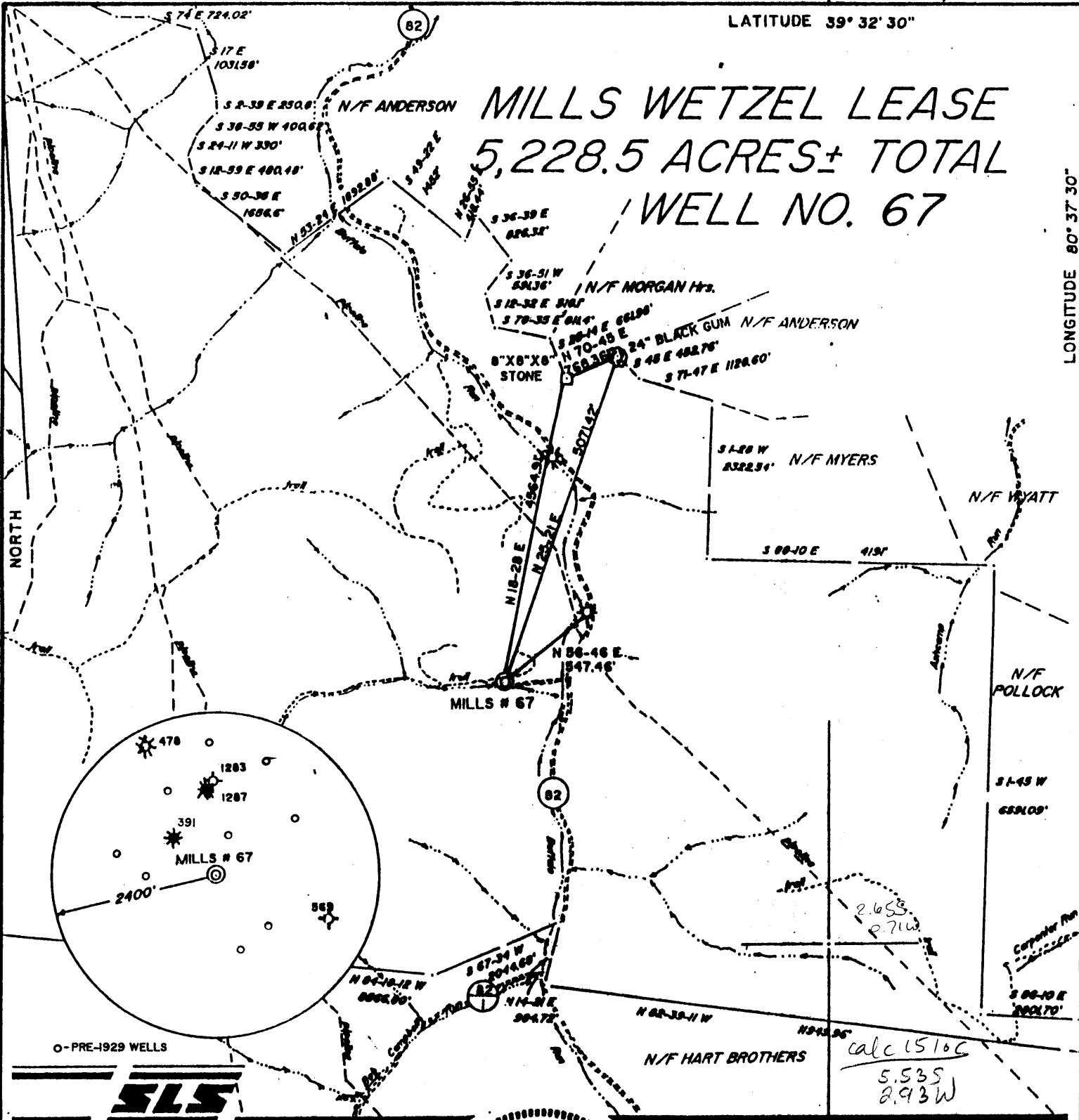
SURFACE OWNER LEWIS WETZEL HUNTING GROUNDS ACREAGE 5228.5
ROYALTY OWNER MILLS WETZEL LANDS, Inc. LEASE ACREAGE 5228.5

PROPOSED WORK: LEASE NO. _____
DRILL _____ CONVERT _____ DRILL DEEPER _____ REDRILL _____ FRACTURE OR STIMULATE _____ PLUG OFF OLD FORMATION _____ PERFORATE NEW FORMATION _____ PLUG AND ABANDON CLEAN OUT AND REPLUG _____ OTHER _____
PHYSICAL CHANGE IN WELL (SPECIFY) _____ TARGET FORMATION GORDON
ESTIMATED DEPTH _____

WELL OPERATOR Quaker State Corporation DESIGNATED AGENT Frank Rolunda
ADDRESS 1226 Pulnam-Howe Drive Belpre, Ohio 45714 ADDRESS P.O. Box 823 Parkersburg, WV 26102

COUNTY NAME PERMIT

575




o-PRE-1929 WELLS



I THE UNDERSIGNED, HEREBY CERTIFY THAT THIS PLAT IS CORRECT TO THE BEST OF MY KNOWLEDGE AND BELIEF AND SHOWS ALL THE INFORMATION REQUIRED BY LAW AND THE REGULATIONS ISSUED AND PRESCRIBED BY THE DEPARTMENT OF ENERGY

L.L.S. 677

Gregory A. Smith



(+) DENOTES LOCATION OF WELL ON UNITED STATES TOPOGRAPHIC MAPS.

DATE JULY 0, 19 92

OPERATORS WELL NO. MILLS NO. 67

API WELL NO. 47 - 103 - 1517-P
 STATE COUNTY PERMIT
72749

MINIMUM DEGREE OF ACCURACY 1 / 200 FILE NO. 2865 (39-53)
 PROVEN SOURCE OF ELEVATION BENCH MARK ELEVATION 823' SCALE 1" = 2000'

STATE OF WEST VIRGINIA
 DEPARTMENT OF ENERGY
 OIL AND GAS DIVISION



WELL TYPE: OIL GAS LIQUID INJECTION _____ WASTE DISPOSAL _____ IF "GAS" PRODUCTION _____ STORAGE _____ DEEP _____ SHALLOW

LOCATION: ELEVATION 844' WATERSHED BUFFALO RUN Littleton SC
 DISTRICT GRANT COUNTY WETZEL QUADRANGLE PINE GROVE 7.5'

SURFACE OWNER LEWIS WETZEL HUNTING GROUNDS ACREAGE 5228.5
 ROYALTY OWNER MILLS WETZEL LANDS, Inc. LEASE ACREAGE 5228.5

PROPOSED WORK: LEASE NO. _____
 DRILL _____ CONVERT _____ DRILL DEEPER _____ REDRILL _____ FRACTURE OR STIMULATE _____ PLUG OFF OLD FORMATION _____ PERFORATE NEW FORMATION _____ PLUG AND ABANDON CLEAN OUT AND REPLUG _____ OTHER _____
 PHYSICAL CHANGE IN WELL (SPECIFY) _____ TARGET FORMATION GORDON
 ESTIMATED DEPTH _____

WELL OPERATOR Quaker State Corporation
 ADDRESS 1226 Pulnom-Howe Drive Belpre, Ohio 45714

DESIGNATED AGENT Frank Rotunda
 ADDRESS P.O. Box 823 Parkersburg, WV 26102

LONGITUDE 80° 37' 30"

13,850'

COUNTY NAME

PERMIT

SLS

66 (095)

STATE OF WEST VIRGINIA
DIVISION OF ENVIRONMENTAL PROTECTION
SECTION OF OIL AND GAS

RECEIVED
Favorable Decision
MAR 0 1 93
Oil and Gas

AFFIDAVIT OF PLUGGING AND FILLING WELL

AFFIDAVIT SHOULD BE IN TRIPLICATE, one copy mailed to the Division, one copy to be retained by the Well Operator and the third copy (and extra copies if required) should be mailed to each coal operator at their respective addresses.

Farm name: WETZEL, LEWIS PUB. HUNTING Operator Well No.: JOHN MILLS #67

LOCATION: Elevation: 844.00 Quadrangle: PINE GROVE
District: GRANT County: WETZEL
Latitude: 13850 Feet South of 39 Deg. 32 Min. 30 Sec.
Longitude 3760 Feet West of 80 Deg. 37 Min. 30 Sec.

Well Type: OIL X GAS _____

Company: Quaker State Corporation
Box 189
Belpre, Ohio 45714

Coal Operator N/A
or Owner _____

Agent: Mr. Frank Rotunda

Coal Operator N/A
or Owner _____

Permit Issued: 09/08/92

AFFIDAVIT

STATE OF WEST VIRGINIA,
County of Wetzel

ss:

Myron Perkins and Paul Huggins being first duly sworn according to law depose and say that they are experienced in the work of plugging and filling oil and gas wells and were employed by the above named well operator, and participated in the work of plugging and filling the above well, and Mr. Randal Mick Oil and Gas Inspector representing the Director, say that said work was commenced on the 22nd day of October, 1992, and that the well was plugged and filled in the following manner:

TYPE	FROM	TO	PIPE REMOVED	LEFT
6% Gel	2700'	Surface		
Cement	2700'	2500'		
" "	2025'	1900'	1978'-0' 5 1/2"	1978'-2050'
" "	1150'	1050'	7" Ripped for 20'	0'-1987'
" "	700'	500'	at all plugs	
" "	200'	Surface	* notes on back	

Description of monument: 7" Casing 4' 47-103-01517-P 12/21/92
and that the work of plugging and filling said well was completed on the 21st day of December, 1992.

And further deponents saith not.

Sworn and subscribe before me this 20th day of February, 1993
My commission expires: 8-3-98

Myron Perkins
Paul Huggins
Randal Mick
Notary Public

Oil and Gas Inspector: _____