


(+) DENOTES LOCATION OF WELL ON UNITED STATES TOPOGRAPHIC MAPS

FILE NO. \_\_\_\_\_  
 DRAWING NO. 92-05  
 SCALE 1"=400'  
 MINIMUM DEGREE OF ACCURACY 1:200'  
 PROVEN SOURCE OF ELEVATION BM EL 922 WEST OF LOC.

I THE UNDERSIGNED, HEREBY CERTIFY THAT THIS PLAT IS CORRECT TO THE BEST OF MY KNOWLEDGE AND BELIEF AND SHOWS ALL THE INFORMATION REQUIRED BY LAW AND THE REGULATIONS ISSUED AND PRESCRIBED BY THE DEPARTMENT OF ENERGY.  
 (SIGNED) Rexford L. Ostrander  
 R.P.E. \_\_\_\_\_ L.L.S. 555  
BUCKHANNON, WV



**STATE OF WEST VIRGINIA**  
 DEPARTMENT OF ENERGY  
 OIL AND GAS DIVISION

DATE MAY 1, 1992  
 OPERATOR'S WELL NO. DULANEY D-80  
 API WELL NO. Cancelled (Revised)  
47 - 103 - 1505  
 STATE COUNTY PERMIT

WELL TYPE: OIL  GAS  LIQUID INJECTION \_\_\_\_\_ WASTE DISPOSAL \_\_\_\_\_  
 (IF "GAS,") PRODUCTION  STORAGE \_\_\_\_\_ DEEP \_\_\_\_\_ SHALLOW

LOCATION: ELEVATION 910 WATER CHED WILLEY FORK  
 DISTRICT GRANT COUNTY WETZEL  
 QUADRANGLE BIG RUN

SURFACE OWNER JIMMY A. DULANEY ACREAGE 59.90 ACT  
 OIL & GAS ROYALTY OWNER Jimmy Dulaney et ux Alvin A. Dulaney et ux LEASE ACREAGE 62 1/4 ACT  
 LEASE NO. \_\_\_\_\_

PROPOSED WORK: DRILL  CONVERT \_\_\_\_\_ DRILL DEEPER \_\_\_\_\_ REDRILL \_\_\_\_\_ FRACTURE OR STIMULATE  PLUG OFF OLD FORMATION \_\_\_\_\_ PERFORATE NEW FORMATION \_\_\_\_\_ OTHER PHYSICAL CHANGE IN WELL (SPECIFY) \_\_\_\_\_

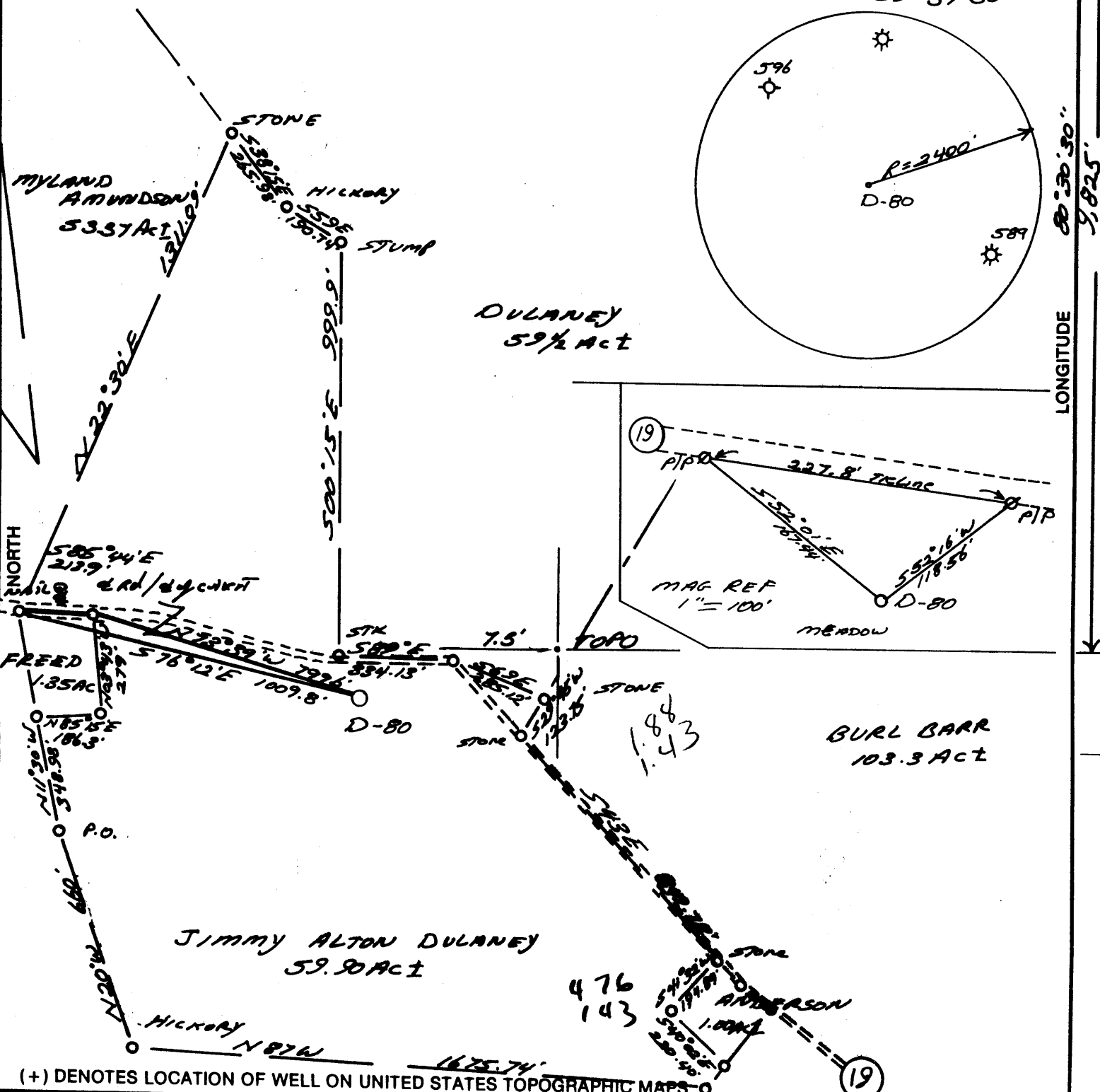
PLUG AND ABANDON \_\_\_\_\_ CLEAN OUT AND REPLUG \_\_\_\_\_  
 TARGET FORMATION Balltown ESTIMATED DEPTH 4,500'  
 WELL OPERATOR HELDON & ASSOCIATES INC DESIGNATED AGENT TIMOTHY D. FREED  
 ADDRESS 400 JOHNSON AVE. Bldg 4 SUITE ADDRESS SAME  
BRIDGEPORT, WV 26330

WEST VIRGINIA PERMIT 1505

LATITUDE 39° 37' 30"


7,500'

LONGITUDE 80° 30' 30"



FILE NO. \_\_\_\_\_  
 DRAWING NO. 92-05  
 SCALE 1" = 400'  
 MINIMUM DEGREE OF ACCURACY 1:200'  
 PROVEN SOURCE OF ELEVATION BM EL 922 WEST OF LOG

I THE UNDERSIGNED, HEREBY CERTIFY THAT THIS PLAT IS CORRECT TO THE BEST OF MY KNOWLEDGE AND BELIEF AND SHOWS ALL THE INFORMATION REQUIRED BY LAW AND THE REGULATIONS ISSUED AND PRESCRIBED BY THE DEPARTMENT OF ENERGY.  
 (SIGNED) Rayford L. Ostrander  
 R.P.E. \_\_\_\_\_ L.L.S. 555  
RUCKHANNON, WV



**STATE OF WEST VIRGINIA**  
 DEPARTMENT OF ENERGY  
 OIL AND GAS DIVISION

DATE MAY 1, 1992  
 OPERATOR'S WELL NO. DULANEY D-80  
 API WELL NO. (REVIS)  
47 - 103 - 1505  
 STATE COUNTY PERMIT

WELL TYPE: OIL  GAS  LIQUID INJECTION \_\_\_\_\_ WASTE DISPOSAL \_\_\_\_\_  
 (IF "GAS,") PRODUCTION  STORAGE \_\_\_\_\_ DEEP \_\_\_\_\_ SHALLOW

LOCATION: ELEVATION 910 WATER CHED WILLEY FORK  
 DISTRICT GRANT 4 COUNTY WETZEL  
 QUADRANGLE BIK RUN Littleton 20

SURFACE OWNER JIMMY A. DULANEY ACREAGE 59.90 Act  
 OIL & GAS ROYALTY OWNER Jimmy Dulaney & Alvin A. Dulaney et al LEASE ACREAGE 62 1/4 Act  
 LEASE NO. \_\_\_\_\_

PROPOSED WORK: DRILL  CONVERT \_\_\_\_\_ DRILL DEEPER \_\_\_\_\_ REDRILL \_\_\_\_\_ FRACTURE OR STIMULATE  PLUG OFF OLD FORMATION \_\_\_\_\_ PERFORATE NEW FORMATION \_\_\_\_\_ OTHER PHYSICAL CHANGE IN WELL (SPECIFY) \_\_\_\_\_

PLUG AND ABANDON \_\_\_\_\_ CLEAN OUT AND REPLUG \_\_\_\_\_  
 TARGET FORMATION Bulltown 4th, 5th, 6th ESTIMATED DEPTH 4,500'  
 WELL OPERATORS SHELDON & ASSOCIATES INC DESIGNATED AGENT TIMOTHY D. FREED  
 ADDRESS 1400 JOHNSON AVE. Bldg 4, SUITE ADDRESS SAME  
BRIDGEPORT, WV 26330 1045



RECEIVED

Page 1 of 15  
Form WW2-A  
(09/87)

Environmental Control  
MAY 0 5 92  
Permitting  
Office of Oil & Gas

1) Date: MAY 4, 1992  
2) Operator's well number  
DULANEY D-80  
3) API Well No: 47 - 103 - 1505  
State - County - Permit

STATE OF WEST VIRGINIA  
DEPARTMENT OF ENERGY, DIVISION OF OIL AND GAS  
NOTICE AND APPLICATION FOR A WELL WORK PERMIT

4) Surface Owner(s) to be served:  
(a) Name JIMMY ALTON DULANEY  
Address ROUTE 2 BOX 75  
BURTON, WV 26562  
(b) Name \_\_\_\_\_  
Address \_\_\_\_\_  
(c) Name \_\_\_\_\_  
Address \_\_\_\_\_  
6) Inspector RANDY MICK  
Address ROUTE 3 BOX 248  
WESTON, WV 26542  
Telephone (304)- 269-2335

*Coal  
Waiver  
Signed*

5) (a) Coal Operator:  
Name \_\_\_\_\_  
Address NA  
(b) Coal Owner(s) with Declaration  
Name MED ALLEGHENY CORPORATION  
Address P.O. BOX 430  
SUMMERSVILLE, WV 26651  
Name Western BOCAHONTAS PROPERTIES  
Address Box 2927  
Huntington, WV. 25727-2827  
(c) Coal Lessee with Declaration  
Name \_\_\_\_\_  
Address NA

TO THE PERSON(S) NAMED ABOVE TAKE NOTICE THAT:

\_\_\_\_ Included is the lease or leases or other continuing contract or contracts by which I hold the right to extract oil and gas OR  
XX Included is the information required by Chapter 22B, Article 1, Section 8(d) of the Code of West Virginia (see page 2)

I certify that as required under Chapter 22B of the West Virginia Code I have served copies of this notice and application, a location plat, and accompanying documents pages 1 through 35 on the above named parties, by:


- XX Personal Service (Affidavit attached)
- \_\_\_\_ Certified Mail (Postmarked postal receipt attached)
- \_\_\_\_ Publication (Notice of Publication attached)

I have read and understand Chapter 22B and 38 CSR 11-18, and I agree to the terms and conditions of any permit issued under this application.

I certify under penalty of law that I have personally examined and am familiar with the information submitted on this application form and all attachments, and that based on my inquiry of those individuals immediately responsible for obtaining the information, I believe that the information is true, accurate, and complete.

I am aware that there are significant penalties for submitting false information, including the possibility of fine and imprisonment.

Well Operator SHELDON AND ASSOCIATES, INC.  
By: \_\_\_\_\_  
Its: PRESIDENT  
Address 1400 JOHNSON AVE. BLDG 4 SUITE E  
BRIDGEPORT, WV 26330-1071  
Telephone (304) 842-4733



Subscribed and sworn before me this 4TH day of MAY, 1992

STANLEY L. BOWERS  
My commission expires 10/17/2000 *Stanley L. Bowers* Notary Public