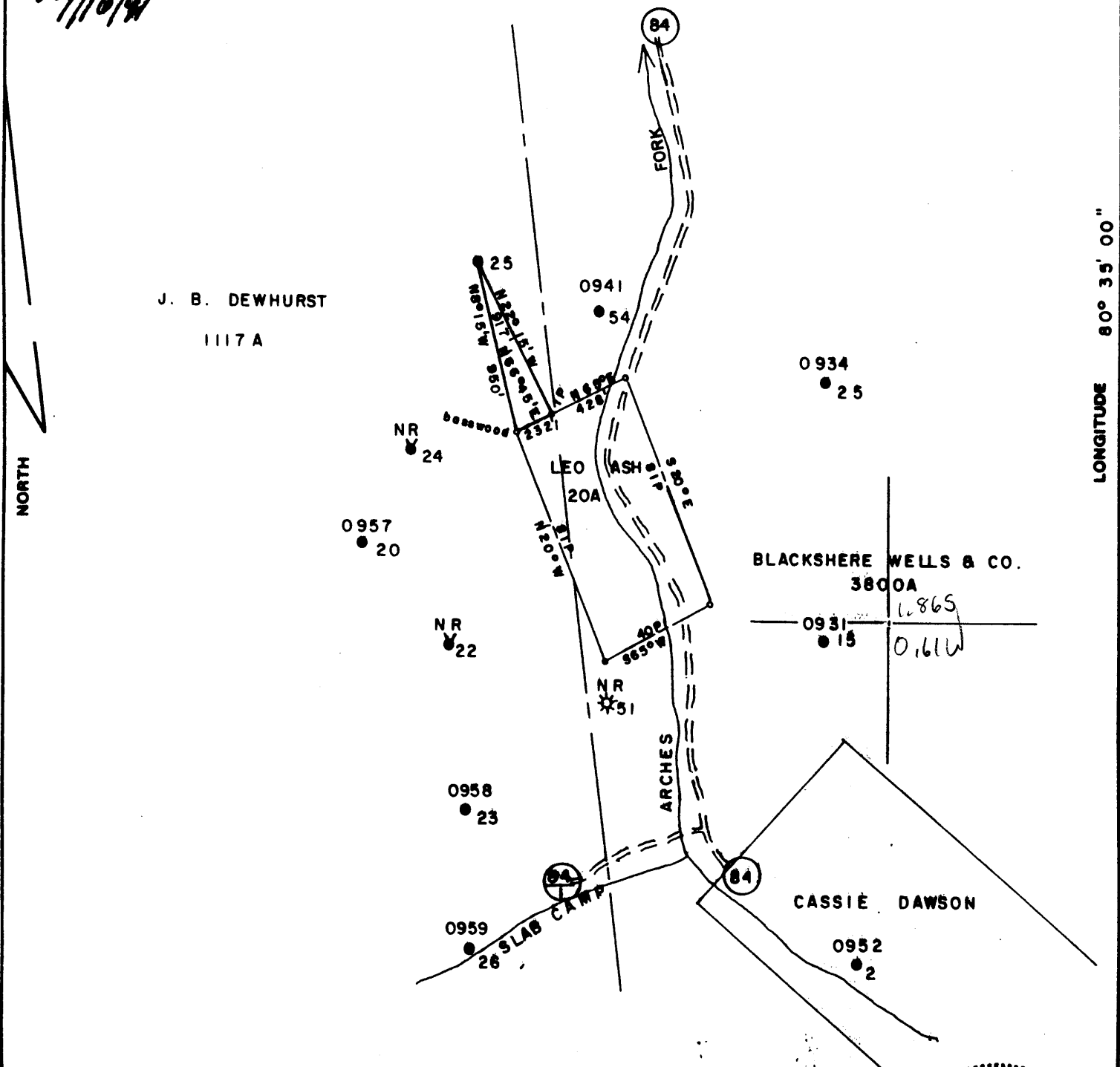


Jamie  
7/10/91




LONGITUDE 80° 35' 00"

9750

FILE NO. \_\_\_\_\_  
 MAP N48 SQS N2 E 2  
 SCALE 1" = 800'  
 MINIMUM DEGREE OF ACCURACY 1/200  
 PROVEN SOURCE OF ELEVATION PENNZOIL CO RECORDS

I, THE UNDERSIGNED, HEREBY CERTIFY THAT THIS PLAT IS CORRECT TO THE BEST OF MY KNOWLEDGE AND BELIEF AND SHOWS ALL THE INFORMATION REQUIRED BY LAW AND THE REGULATIONS ISSUED AND PRESCRIBED BY THE DEPARTMENT OF MINES.  
 (SIGNED) Curtis A. Lucas  
 CURTIS A. LUCAS LLS 275



STATE OF WEST VIRGINIA  
 DEPARTMENT OF MINES  
 OIL AND GAS DIVISION

1,865 2 cals  
 0.61W 15  
 W

DATE JUNE 29, 1991  
 FARM J. B. DEWHURST NO. 25  
 API WELL NO.

47 - 103 - 1482P  
 STATE COUNTY PERMIT

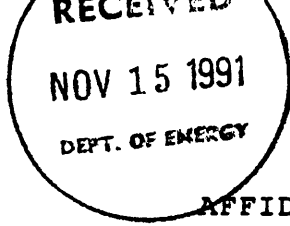
(+) DENOTES LOCATION OF WELL ON UNITED STATES TOPOGRAPHIC MAPS  
 WELL TYPE: OIL  GAS \_\_\_\_\_ LIQUID INJECTION \_\_\_\_\_ WASTE DISPOSAL \_\_\_\_\_  
 (IF "GAS,") PRODUCTION \_\_\_\_\_ STORAGE \_\_\_\_\_ DEEP \_\_\_\_\_ SHALLOW \_\_\_\_\_  
 LOCATION: ELEVATION 1254 WATER SHED ARCHES, FORK  
 DISTRICT GRANT COUNTY WETZEL  
 QUADRANGLE FOLSOM Centrapoint NC  
 SURFACE OWNER WV DEPT OF NATURAL RESOURCES ACREAGE \_\_\_\_\_  
 OIL & GAS ROYALTY OWNER MARY ANNE EDDY LEASE ACREAGE 1117  
 LEASE NO. \_\_\_\_\_  
 PROPOSED WORK: DRILL \_\_\_\_\_ CONVERT \_\_\_\_\_ DRILL DEEPER \_\_\_\_\_ REDRILL \_\_\_\_\_ FRACTURE OR STIMULATE \_\_\_\_\_ PLUG OFF OLD FORMATION \_\_\_\_\_ PERFORATE NEW FORMATION \_\_\_\_\_ OTHER PHYSICAL CHANGE IN WELL (SPECIFY) \_\_\_\_\_  
 PLUG AND ABANDON  CLEAN OUT AND REPLUG \_\_\_\_\_  
 TARGET FORMATION BIG INJUN 0.61W ESTIMATED DEPTH 2415  
 WELL OPERATOR PERKINS OIL & GAS INC DESIGNATED AGENT DERYL L. PERKINS  
 ADDRESS PO BOX 547 PENNSBORO WV 26415 ADDRESS PO BOX 547 PENNSBORO WV 26415

9/11/91

(108)

FORM IV-6 (8-78)

H. T. HALL



STATE OF WEST VIRGINIA  
DEPARTMENT OF ENERGY  
DIVISION OF OIL AND GAS

AFFIDAVIT OF PLUGGING AND FILLING WELL

AFFIDAVIT SHOULD BE IN TRIPLICATE, one copy mailed to the Division, one copy to be retained by the Well Operator and the third copy (and extra copies if required) should be mailed to each coal operator at their respective addresses.

Farm name: WV DEPT NATL RES Operator Well No.: DEWHURST 25

LOCATION: Elevation: 1254.00 Quadrangle: FOLSOM  
District: GRANT County: WETZEL  
Latitude: 9750 Feet South of 39 Deg. 30 Min. 0 Sec.  
Longitude 3200 Feet West of 80 Deg. 35 Min. 0 Sec.

Well Type: OIL X GAS \_\_\_\_\_

Company: Perkins Oil & Gas Inc  
P O Box 547  
Pennsboro WV 26415

Coal Operator Consolidation Coal Co  
or Owner P O Box 1314  
Morgantown, WV 26507

Agent: Deryl L. Perkins  
Inspector: Donald Ellis  
Permit Issued: 07/18/91

Coal Operator \_\_\_\_\_  
or Owner \_\_\_\_\_

AFFIDAVIT

STATE OF WEST VIRGINIA,  
County of Ritchie ss:

Kyle Perkins and Lyle Farley being first duly sworn according to law depose and say that they are experienced in the work of plugging and filling oil and gas wells and were employed by Perkins Oil & Gas Inc, well operator, and participated in the work of plugging and filling the above well, that said work was commenced on the 3rd day of September, 1991, and that the well was plugged and filled in the following manner:

TYPE	FROM	TO	PIPE REMOVED	LEFT
Gel	2415	2375	6 5/8 1513	774
Cement	2375	2273	8 1/4 480	1021
Gel	2273	1523		
Cement	1523	1423		
Gel	1423	1080		
cement	1080	980		
Gel	980	470		
Cement	470	370		
Gel	370	100		
Cement	100	surface		

Description of monument: 1 jt. 8 1/4" casing extending 30" above surf.

and that the work of plugging and filling said well was completed on the 11th day of September, 1991.

And further deponents saith not.

Kyle D Perkins  
Lyle P Farley  
Deryl L Perkins  
Notary Public

Sworn and subscribe before me this 20th day of \_\_\_\_\_, 1991  
My commission expires: April 10, 1994

103-01482-2